

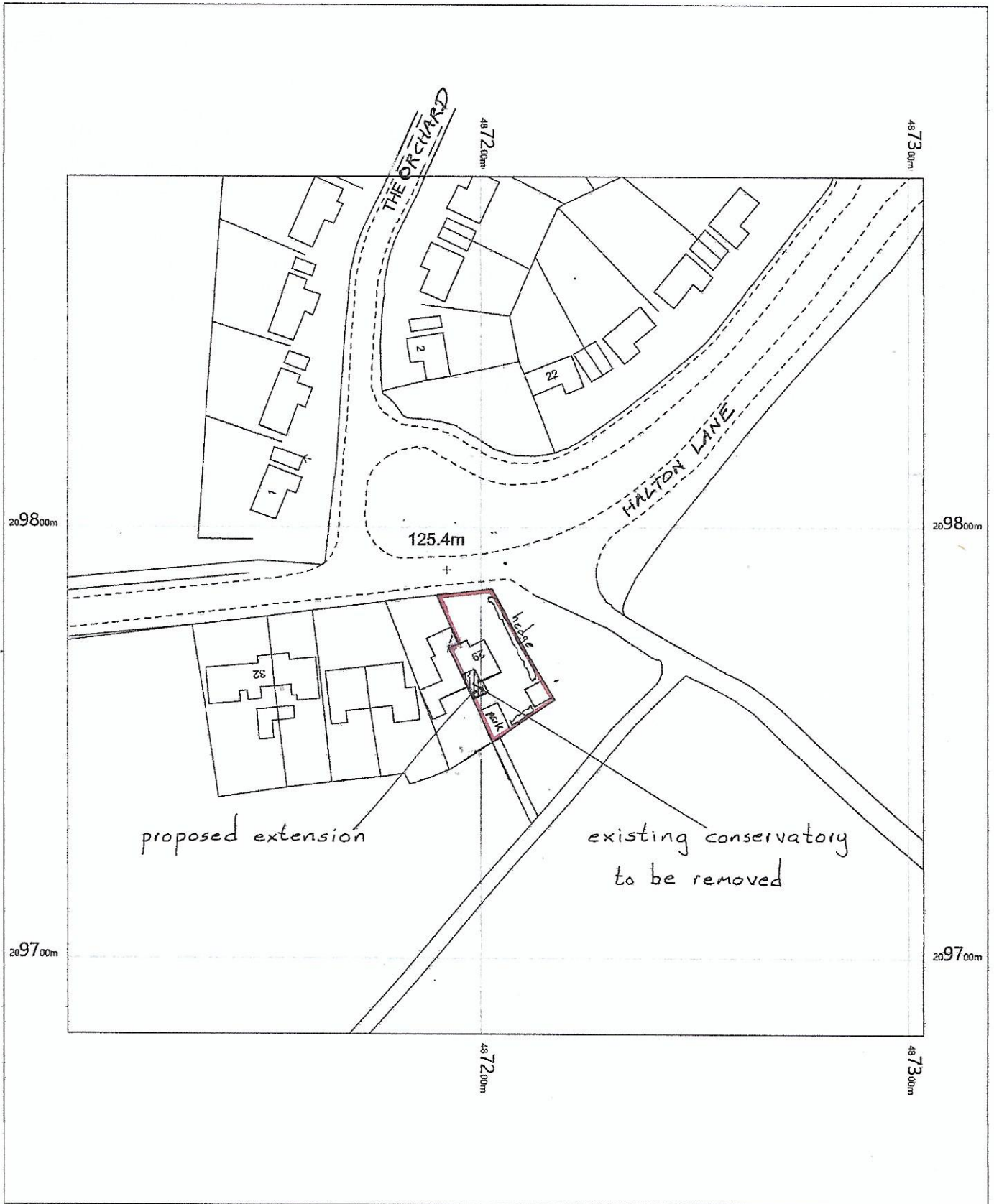


# 29 Halton Village



OS MasterMap 1250/2500/10000 scale  
Friday, May 14, 2021, ID: BLJT-00962338  
[www.planningapplicationmaps.co.uk](http://www.planningapplicationmaps.co.uk)

1:1250 scale print at A4, Centre: 487204 E, 209782 N

©Crown Copyright Ordnance Survey. Licence no. 100051661

