



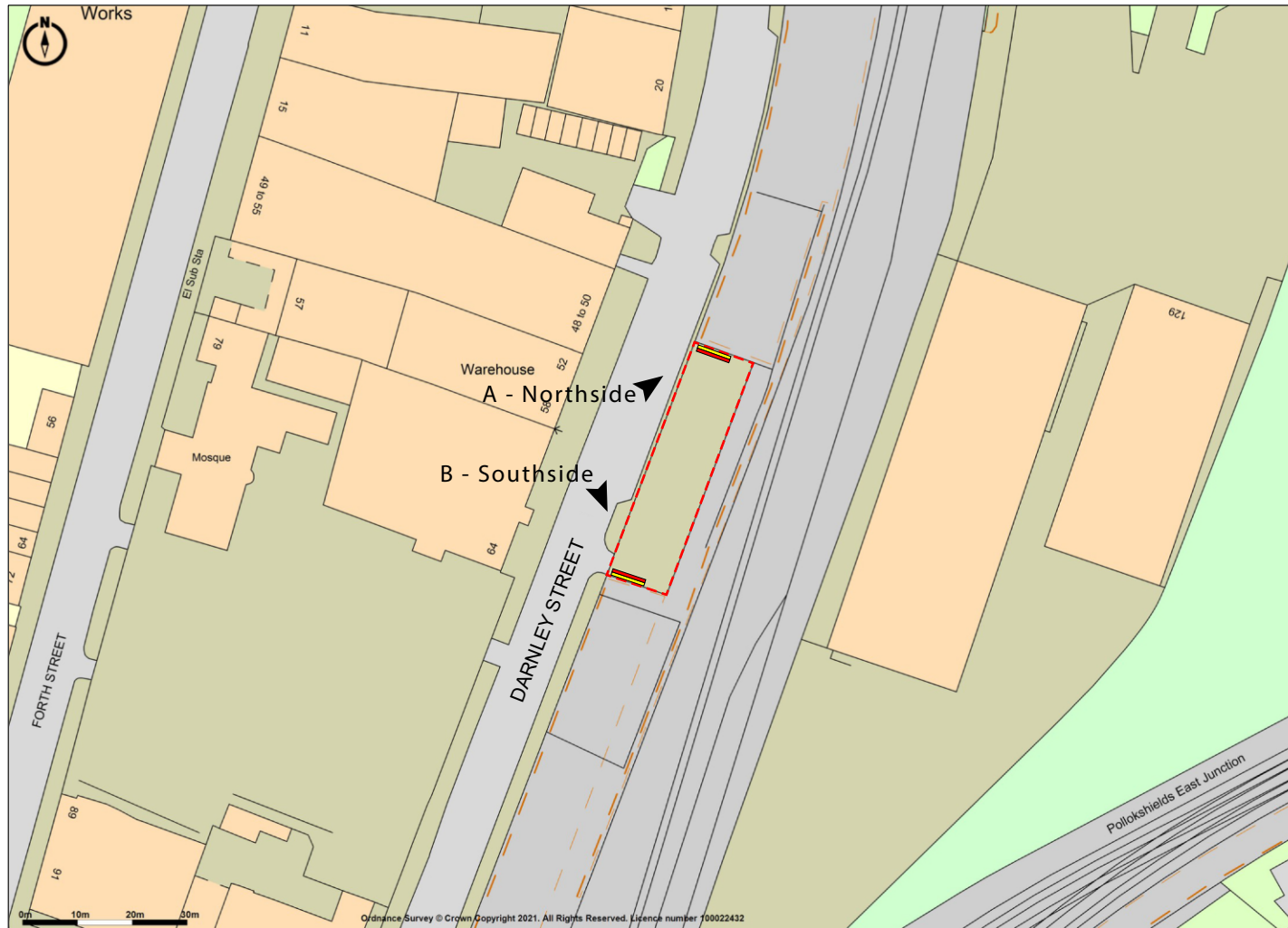


-  A - Proposed LED 48 display with Vertical Meadow
-  B - Proposed LED 48 display
-  Previous 48 sheet panels (removed)
-  Site Location



Promap
LANDMARK INFORMATION

Ordnance Survey Crown Copyright 2021. All rights reserved.
Licence number 100022432.
Plotted Scale - 1:1250. Paper Size - A4

Site:

Land opposite 58 Darnley Street, Glasgow G41 2SE

Title:

Location Plan

Date:

01/06/2021

Dwg. No:

PY4062/001

Rev:

Scale: 1:1250@A4

