





-  A - Proposed LED 48 display with Vertical Meadow
-  B - Proposed LED 48 display
-  Previous 48 sheet panels (removed)
-  Site Location

**Promap**  
LANDMARK INFORMATION

Ordnance Survey Crown Copyright 2021. All rights reserved.  
Licence number 100022432.  
Plotted Scale - 1:500. Paper Size – A4

Site:  
Land opposite 58 Darnley Street, Glasgow G41 2SE

Title:  
Site Plan

Date:  
01/06/2021

Dwg. No:  
PY4062/002

Rev:

Scale: 1:500@A4

