

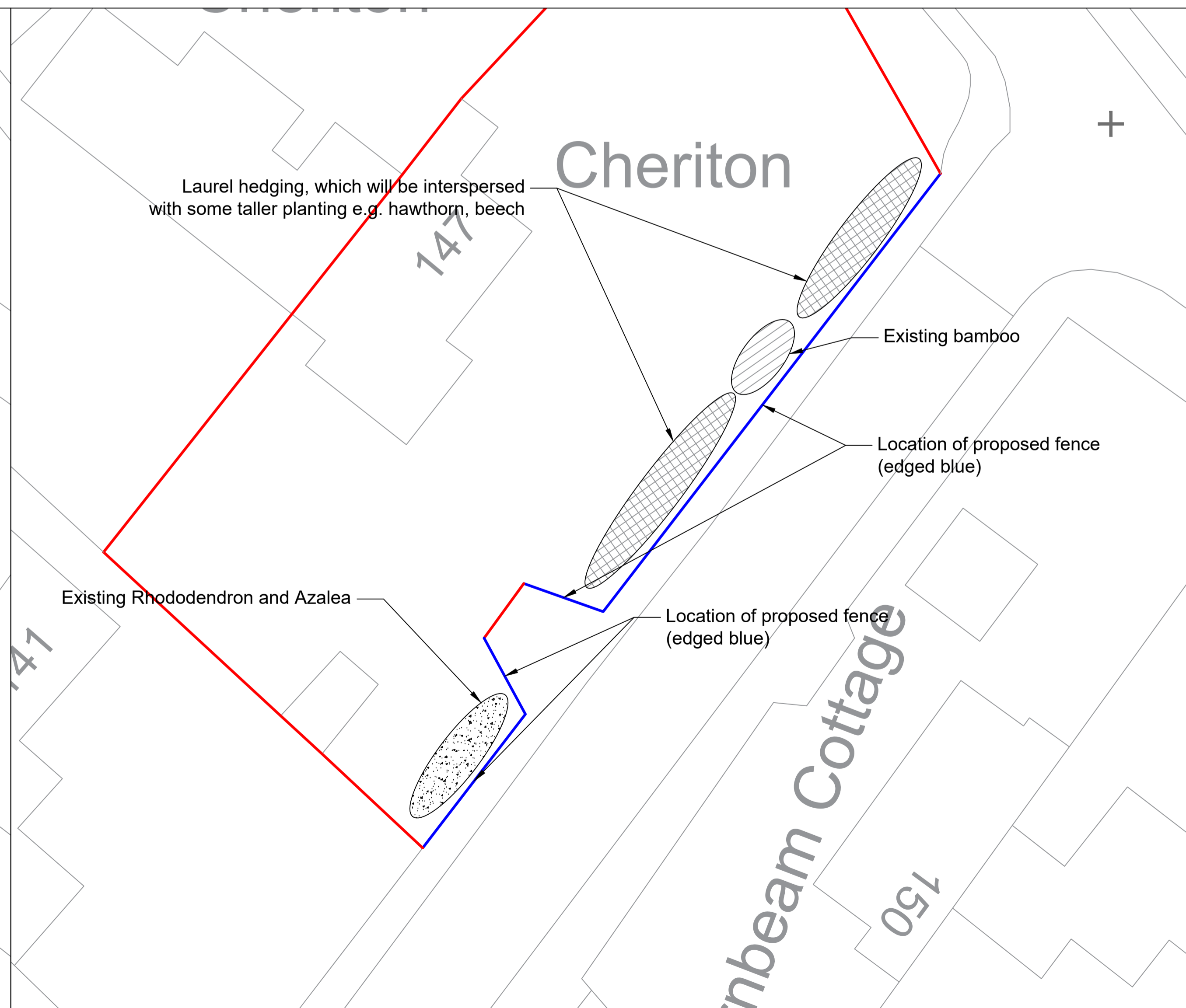
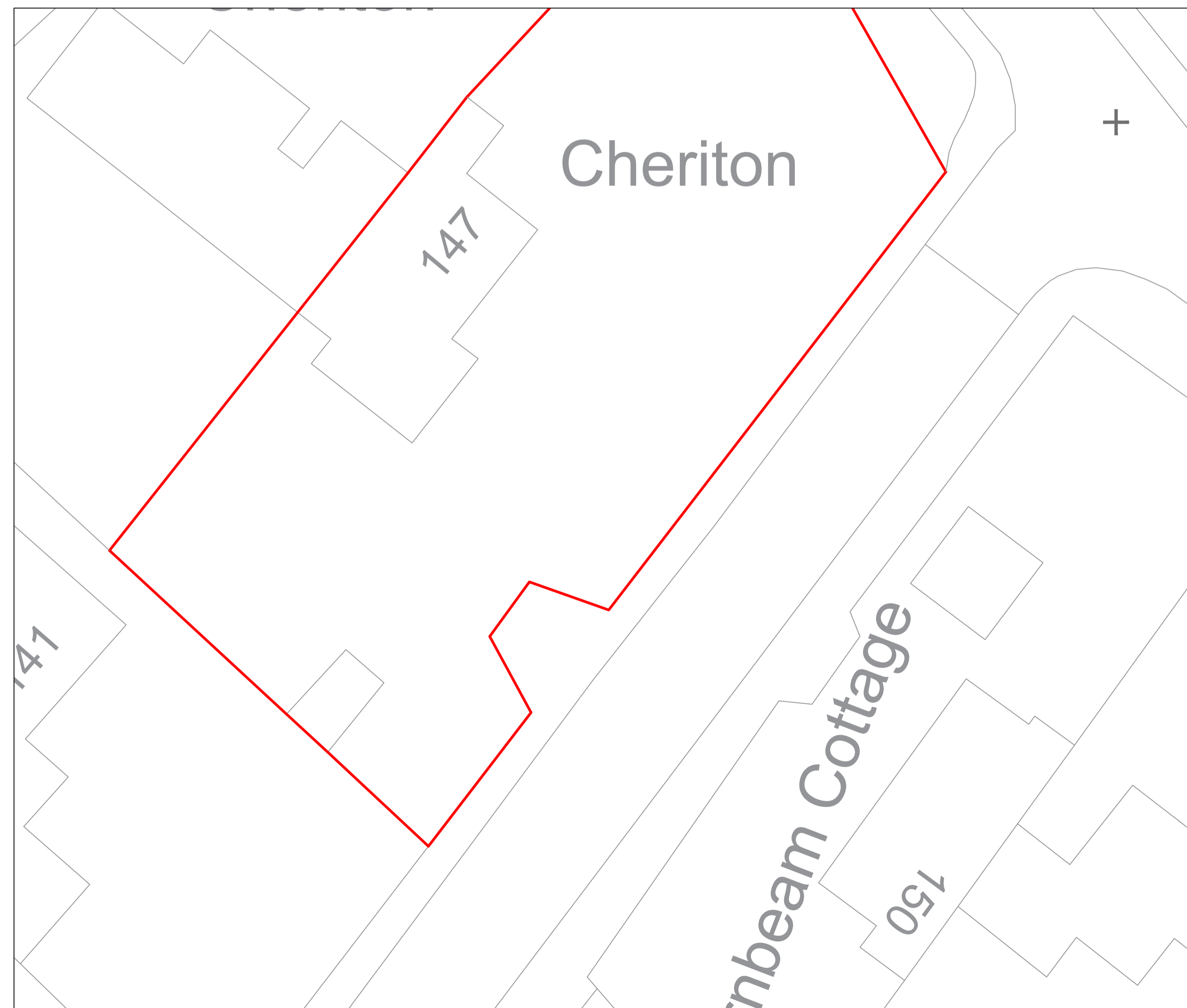
Proposed elevations (typical) - 1:50@A1



Site location plan - 1:1250@A1

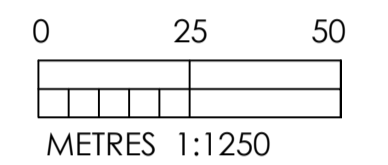
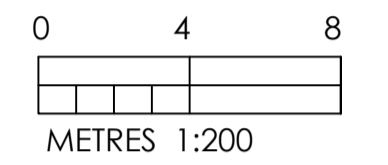
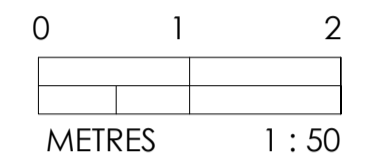
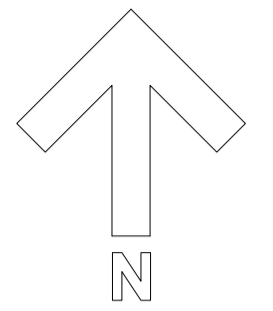
Existing block plan - 1:200@A1

Proposed block plan - 1:200@A1



GENERAL NOTES

© The Copyright of this drawing remains with Inception Planning Limited and is not to be reproduced without approval. This drawing is to be read with all other standard documentation.



DATE REVISION



**INCEPTION PLANNING LTD**  
development planning consultants  
e. info@inceptionplanning.co.uk  
www.inceptionplanning.co.uk  
t. 01252 416101

ADDRESS

Syderstone, 147 East Lane  
West Horsley, KT24 6NY

JOB TITLE

Proposed front boundary fence

DRG. TITLE

Site location plan, existing block plan & proposed block plan. Proposed elevations.

DATE	SCALE	Drawn	Checked
June '21	As shown	NG	
JOB No.	DRG. No.	REV.	
21-095	PL-01	B	