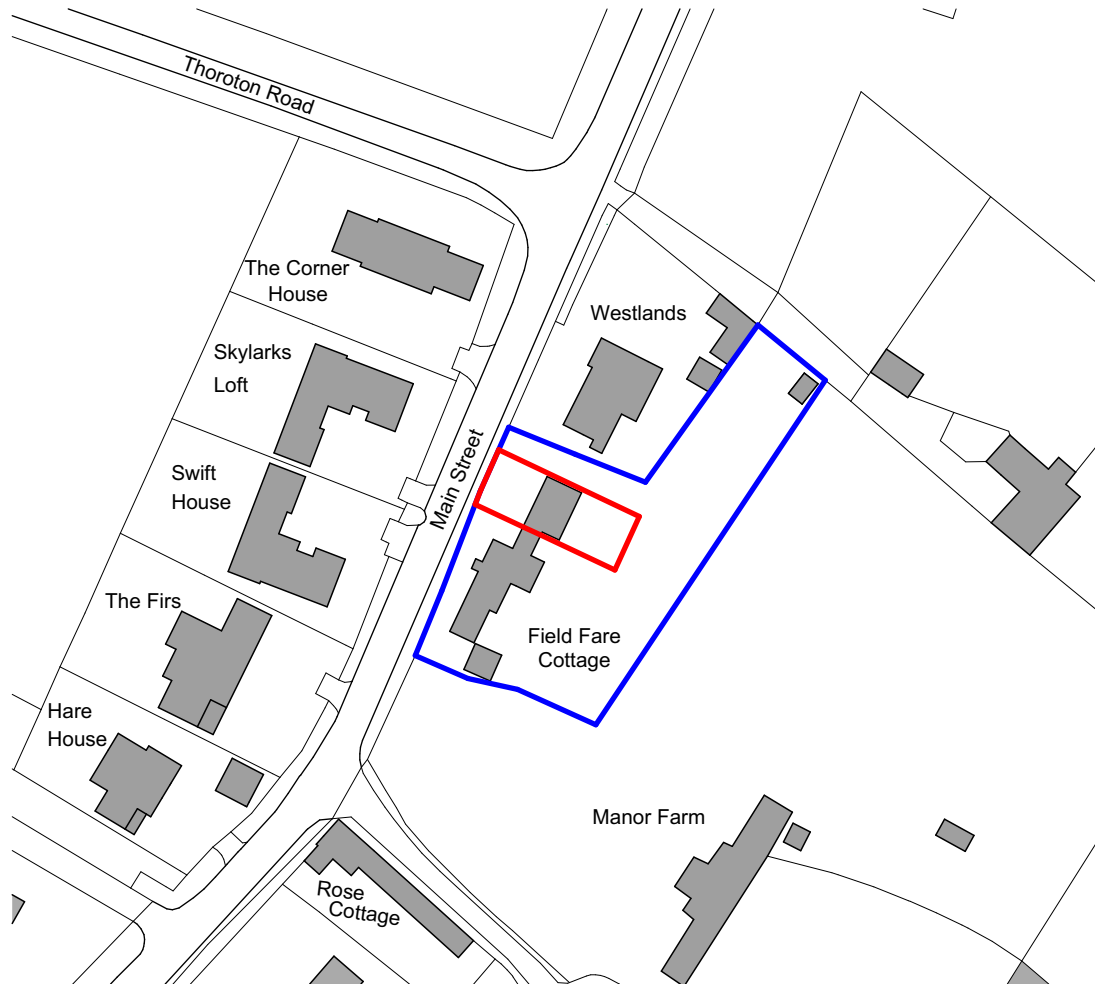


NB: All survey information provided by Promap.
All dimensions based on digital mapping data and should be checked on site.

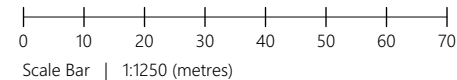
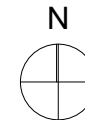
NOTES

— Application area 375 sq. metres



Ordnance Survey, (c) Crown Copyright 2021. All rights reserved. Licence number 100022432

Site Location Plan
1:1250



Rev	Date	Description	By
-----	------	-------------	----

Player Roberts Bell

Barn 1, Shackerdale Farm,
Car Colston, Nottinghamshire, NG13 8JB
01949 21100 | hello@prb-a.com | www.prb-a.com

JOB TITLE
Fieldfare Cottage Annex, Main Street,
Thoroton, NG13 9DS

DWG TITLE
Site Location Plan

JOB REF_DWG NO. REVISION
A-20178-70-001_P1

STATUS
Planning

PROJECT NUMBER	DRAWN	SCALE
20-178	JP	1:1250
A4	DATE	CHECKED
	06/2021	JP

This document and its design content is copyright of Player Roberts Bell Architects Ltd ©. It shall be read in conjunction with all other associated project information including models, specifications, schedules and related consultants documents. Do not scale from documents. All dimensions to be checked on site. Immediately report any discrepancies, errors or omissions on this document to the Originator, document to be used only for status noted. If in doubt ASK.