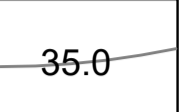
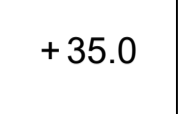
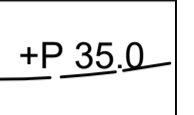
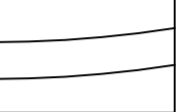




KEY

- EXISTING**
-  Contour
 -  Spot height
- PROPOSED**
-  Contour
 -  Footpath

Note:

- 1.0 Topographical Survey by Landform Surveys drawing nr G193-001
- 2.0 For planting refer to drawing 0468-REC-revC.

Issue	Revision	Date	
			landscape architecture garden design environmental planning
			43 Cleveland Terrace Darlington DL3 7HD t:01325 481511 f:01325 483082
Client			
Pipers Height Caravan Park			
Project			
Recreation Area			
Drawing			
Proposed Levels Plan			
Date	Scale		
May 2021	1:500@A1		
Drawing Number			
2125.01			
Note: Only figured dimensions to be used. All dimensions and setting out to be checked on site. Refer any query to Leeming Associates.			