


21/01877/AVERT



DC Validation
Sevenoaks District Council
Argyle Road
Sevenoaks
Kent
TN13 1HG



PROW & Access

Invicta House
County Hall
Maidstone
Kent, ME14 1XX

Phone: 03000 410325
Ask for: Michael Tonkin
Email: michael.tonkin@kent.gov.uk

11 June 2021

Ref: PROW/SR30/1571

Dear Sir or Madam,

Highways Act 1980 – Section 119
Kent County Council
Proposed diversion of Public Footpath SR30 (part) Shoreham

I enclose an extract from the Definitive Map of Public Rights of Way (Network Copy) showing Public Footpath SR30 at Shoreham and a larger scale map (1:2500) showing the proposed diversion.

The application to divert part of Public Footpath SR30 has been made by the landowners, Mr & Mrs Head. The applicants wish to divert for reasons of security. The applicants wish to divert the path away from the drive of their property and onto land to the west of their buildings.

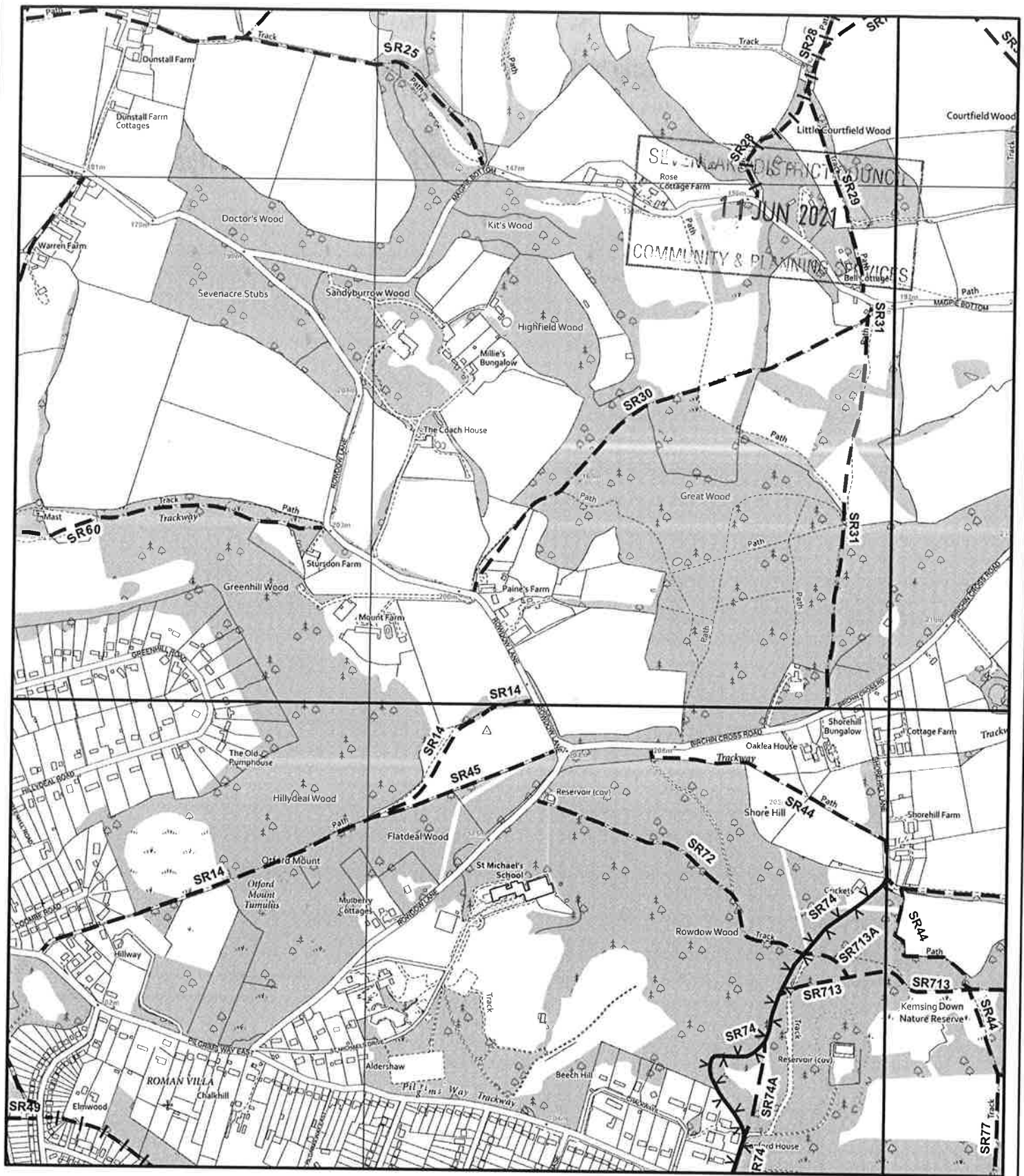
The length of Public Footpath SR30 to be diverted is shown by a solid black line between points A – B. The proposed new route is shown by bold black dashes between points A – C – D. The proposed route will have a minimum width of two metres except for the section of path marked as C on the plan, as this is a pinch point created by an overhead power line cable anchor.

I recommend that you visit the site to view the proposed route and consider the benefits to the landowner and the public, and the affect it may have on enjoyment and convenience.

I should be pleased to receive your views on this proposal – using the form provided – before Friday 25 June 2021.

Yours sincerely,

Michael Tonkin - Definitive Map Officer, Public Rights of Way & Access Service



- — Footpath
- |- Bridleway
- ∨-∨ Restricted Byway
- ↑ Byway Open to All Traffic
- Point path number or status changes
- ■ ■ Boundary of area covered by 1:2500 scale Network Map
- ▨ Area covered by 1:2500 scale Network Map

**EXTRACT OF THE WORKING COPY OF THE
DEFINITIVE MAP OF PUBLIC RIGHTS OF WAY
FOR THE COUNTY OF KENT**

© Crown Copyright and database right 2013. Ordnance Survey 100019238

**FOR REFERENCE ONLY – NO FURTHER COPIES
MAY BE MADE**

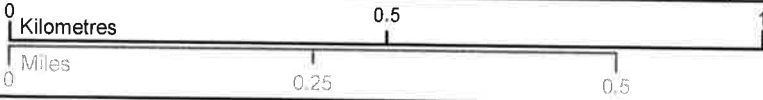
Unauthorised reproduction infringes Crown Copyright
and may lead to prosecution or civil proceedings.

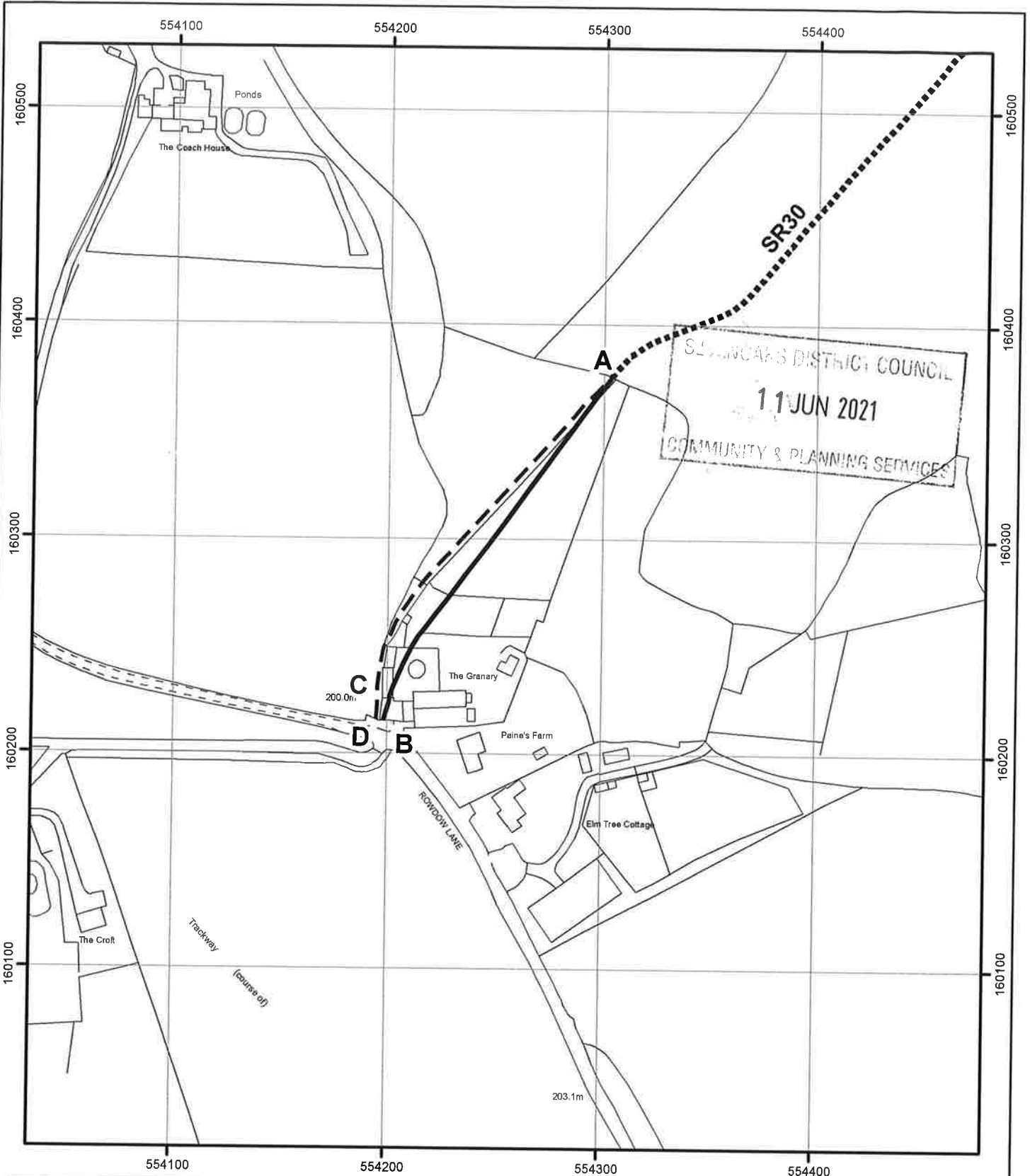
Produced by the KCC Public Rights of Way and Access Service

Created by:	MRT
Checked by:	
Issue Date:	29/04/2021
Reference:	PROW/SR30/1571



1:10,000





Key

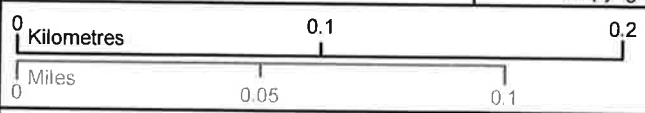
- Route to be diverted
- New Length of route
- Unaffected Routes

Highways Act 1980
 Wildlife and Countryside Act 1981
 The Kent County Council
 (Public Footpath SR30 (Part) in the Parish of Shoreham)
 Public Path Diversion and Definitive Map and
 Statement Modification Order 2021

Produced by the KCC Public Rights of Way and Access Service
 © Crown Copyright and database right 2021. Ordnance Survey 100019238



1:2,500



Created by: MRT Checked by:


Reference: PROW/SR30/1571

Public Rights of Way and Access Service



**KENTCOUNTY COUNCIL – PROW AND ACCESS SERVICE
DIVERSIONS AND EXTINGUISHMENTS OF PUBLIC RIGHTS OF WAY**

Please insert your details here



Proposal to divert part of Public Footpath SR30 at Shoreham (our ref: PROW/SR30/1571)

This consultation expires on Friday 25 June 2021

I should be grateful if you would kindly complete the following and return it to me as soon as possible:

I agree the proposed diversion is in the landowner's interest
 I do not agree because

I agree the proposed diversion is not substantially less convenient to the public
 I do not agree because

I agree that the proposed diversion would not negatively impact upon public enjoyment of the route
 I do not agree because

I agree that the new point of termination will not be substantially less convenient to the public
 I do not agree because

**PLEASE RETURN TO:
Michael Tonkin
PROW and Access Service
Kent County Council
Invicta House
County Hall
Maidstone
Kent ME14 1XX**