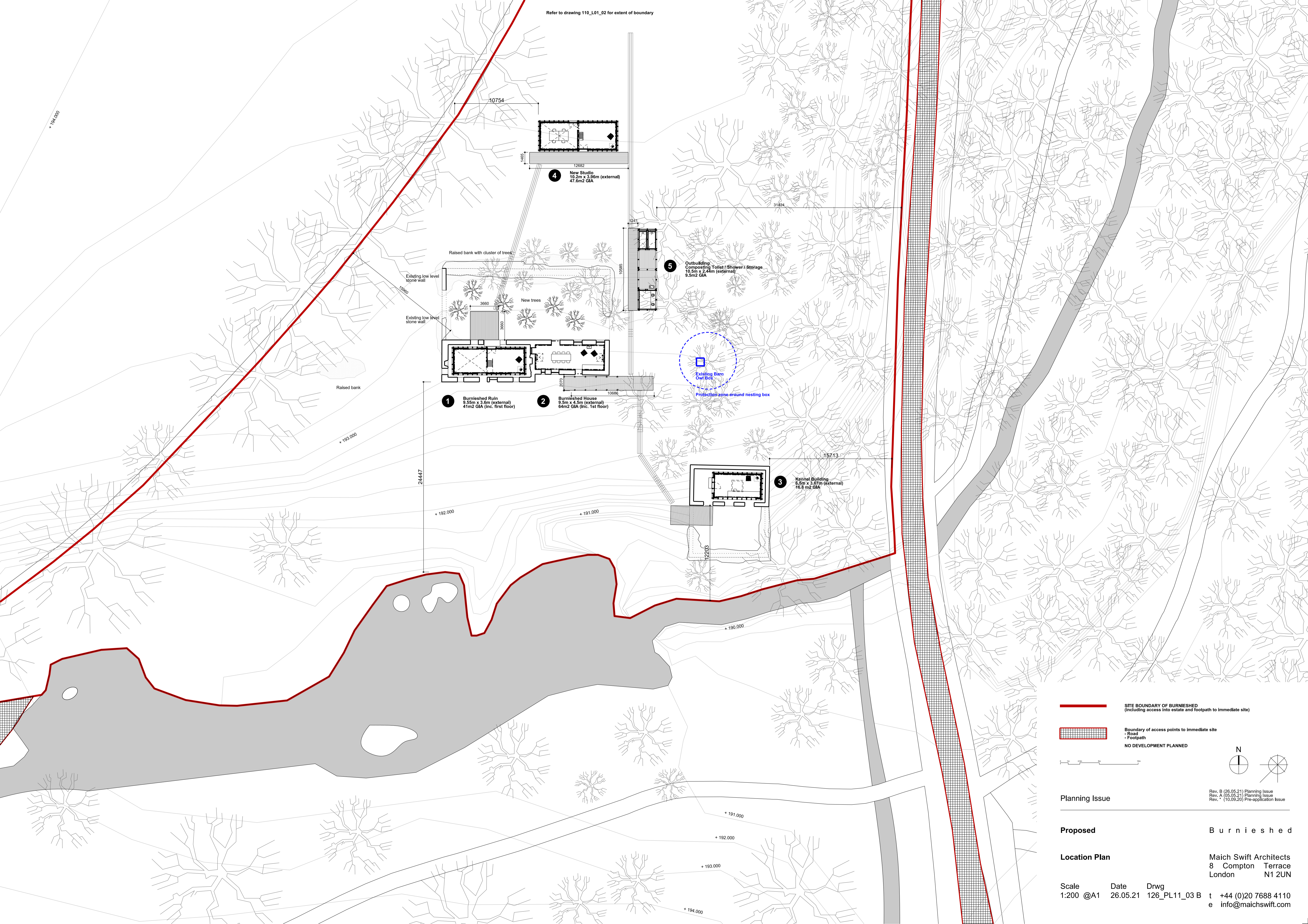
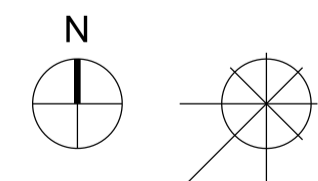
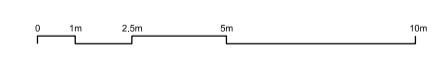


Refer to drawing 110\_L01\_02 for extent of boundary



- SITE BOUNDARY OF BURNISHED (including access into estate and footpath to immediate site)
- Boundary of access points to immediate site
- Road
- Footpath
- NO DEVELOPMENT PLANNED



Planning Issue

Rev. B (26.05.21) Planning Issue  
Rev. A (05.05.21) Planning Issue  
Rev. \* (10.09.20) Pre-application Issue

Proposed

Burnished

Location Plan

Maich Swift Architects  
8 Compton Terrace  
London N1 2UN

Scale 1:200 @A1 Date 26.05.21 Drwg 126\_PL11\_03 B t +44 (0)20 7688 4110 e info@maichswift.com