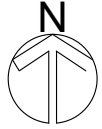


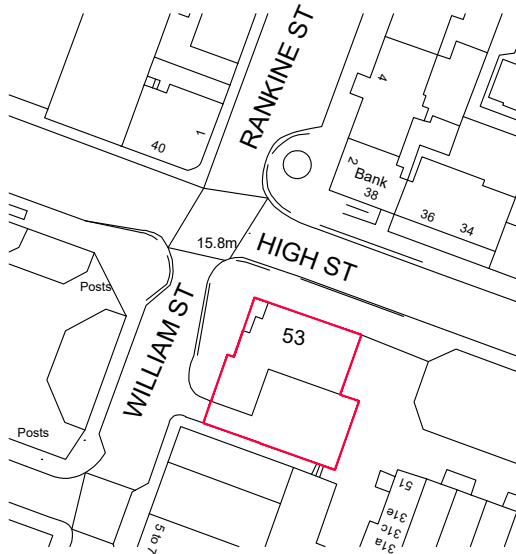
Notes

All dimensions to be checked on site prior to construction and manufacture, and any discrepancies to be reported to Hardies LLP prior to ordering of materials and prior to carrying out any construction work

© This drawing is copyright of Hardies LLP and must not be reproduced in whole or part without prior written permission. This drawing must not be scaled for construction purposes.

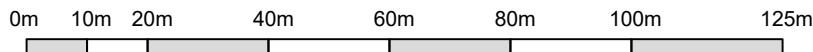


SITE BOUNDARY



Ordnance Survey, (c) Crown Copyright 2021. All rights reserved. Licence number 100022432

LOCATION PLAN - 1:1250



Scale 1:1250

31
Byres Road
Glasgow
G11 5RD



Tel: 0141 331 2807
email: glasgow@hardies.co.uk
web: hardies.co.uk

Offices at: Aberdeen, Inverness Dumfries,
Dundee, Dunfermline, Edinburgh, Glasgow,
Stirling, Perth, St. Andrews

client _____

Heron Property Limited

project title _____

Change of Use - Planning

53 High Street

Johnstone

drawing title _____

Location Plan

job no. _____ drawing no. _____ revision _____

21-0523 002 -

scale _____ date _____

1:1250@A4 03.05.21

drawn _____ checked _____

AM AH