

©Crown Copyright and database rights 2016 OS 100019980

156200m

156200m

156100m

156100m

156000m

156000m

155900m

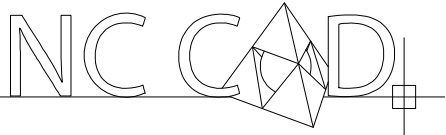
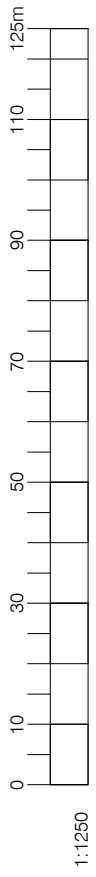
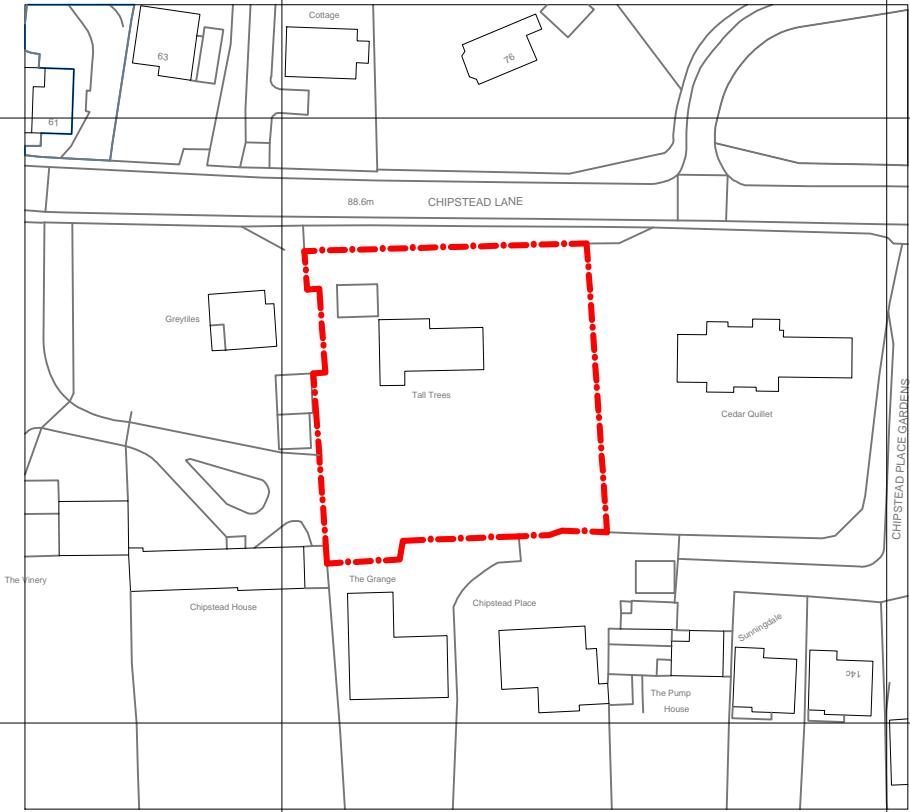
155900m

550300m

550400m

550500m

550600m



REVISIONS: A 25.01.2017
Boundary line updated

CLIENT: Mr & Mrs Arnott

DATE: 19th November 2016

DRAWING TITLE: SURVEY DRAWING
Location Plan

PROJECT: Tall Trees
Chipstead Lane
Chipstead
TN13 2RF

DRAWN BY: N.C.

SCALE: AS SHOWN @ A3
Please note that plans are drawn to the scale specified
and can be scaled for planning purposes only.

DRAWING N^o: 151116-S-05