
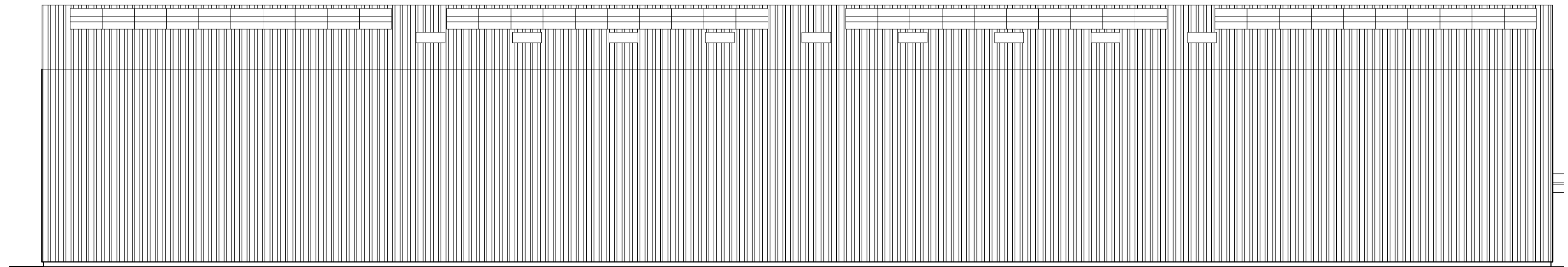


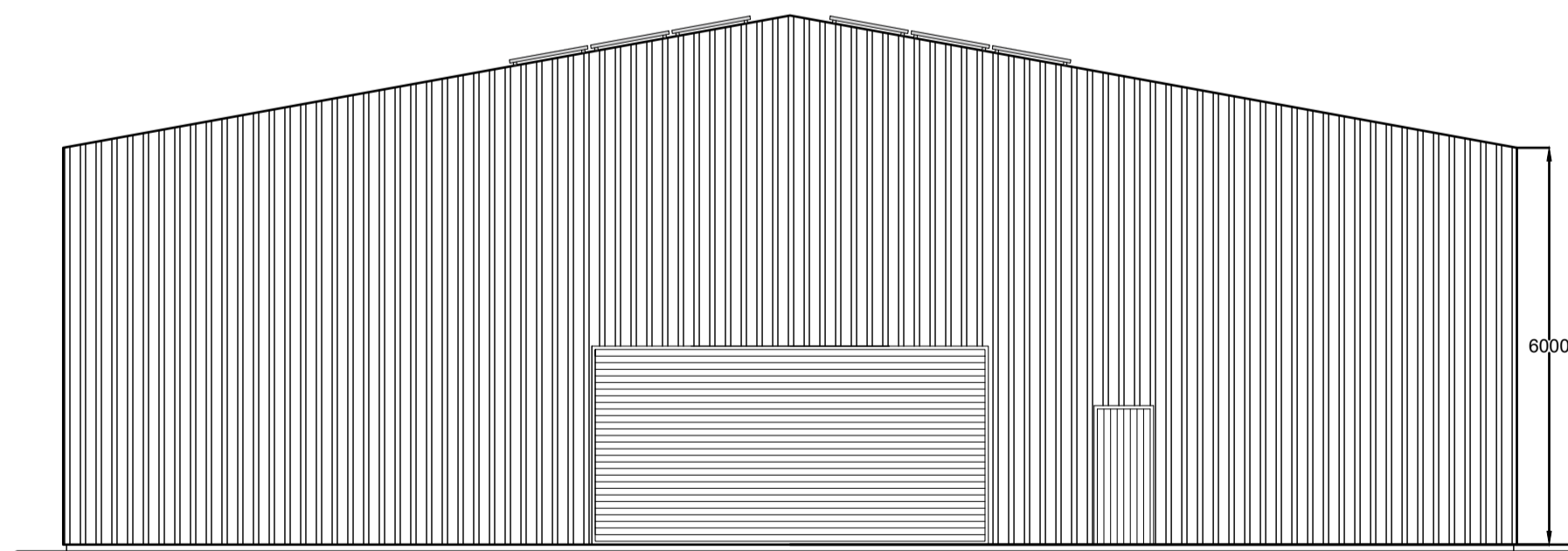
PROPOSED EAST ELEVATION 1:100



PROPOSED SOUTH ELEVATION 1:100



PROPOSED WEST ELEVATION 1:100



PROPOSED NORTH ELEVATION 1:100

- NOTES.** THIS DRAWING IS COPYRIGHT
1. THIS DRAWING IS TO BE READ IN CONJUNCTION WITH DRAWINGS, DETAILS AND SPECIFICATIONS ISSUED FOR CONSTRUCTION PURPOSES BY OTHERS.
 2. THIS DRAWING HAS BEEN PREPARED TO OBTAIN PLANNING AND BUILDING REGULATION DECISIONS ONLY. ALL CONTRACTORS MUST VISIT THE SITE FOR THEIR OWN ASSESSMENT WHEN TENDING.
 3. THE CONTRACTOR IS RESPONSIBLE FOR ALL DIMENSIONS AND FOR THE CORRECT SETTING OUT OF THE WORK ON SITE. ONLY FIGURED DIMENSIONS ARE TO BE USED. ANY DISCREPANCIES ARE TO BE REPORTED BEFORE PROCEEDING. DO NOT SCALE FOR CONSTRUCTION PURPOSES - IF IN DOUBT ASK!
 4. ALL MATERIALS AND WORKMANSHIP TO COMPLY WITH CURRENT BRITISH STANDARDS AND CODES OF PRACTICE.

rev B		
rev A	-	-

ISSUE
PLANNING APPLICATION

CLIENT / SITE
**Truro Timber Frame
Land at Nancemeer Farm
Mitchell
TR8 5JA**

PROJECT
**Proposed new office and industrial
units**

DETAILS
Proposed elevations of the truss unit

PLAN N°	11	SCALES	1:100 @ A1
3957		DATE	January 2020
		DRAWN	NB

NB ARCHITECTURAL
SERVICES LTD

St Marys House, Points Mills, Bissoe, Nr Truro, TR4 8DZ
e-mail: n-b-b@btconnect.com
telephone: 01872 870888 / faxsimile: 01872 870500
www.nbarchitecturalservices.co.uk