


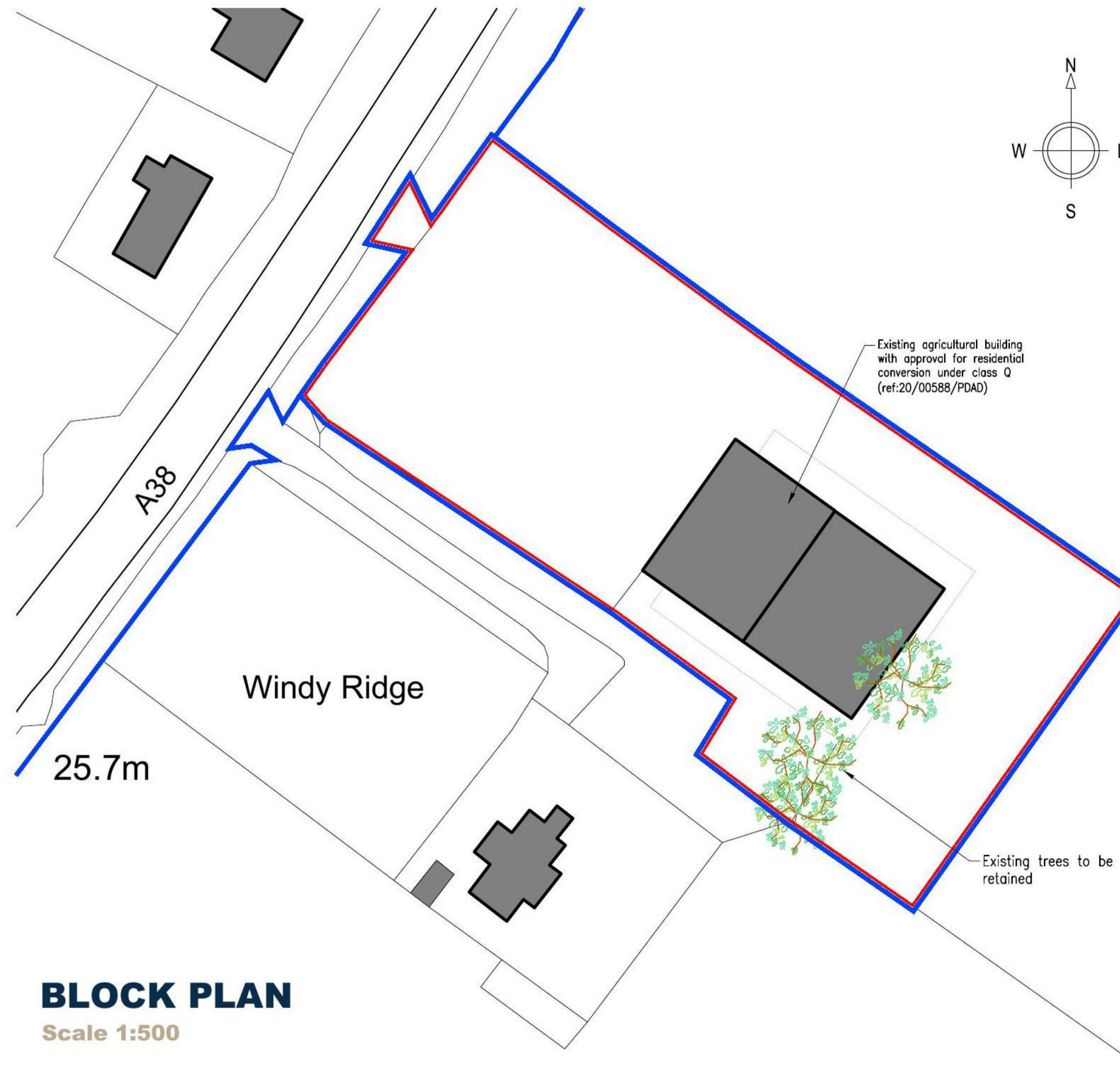
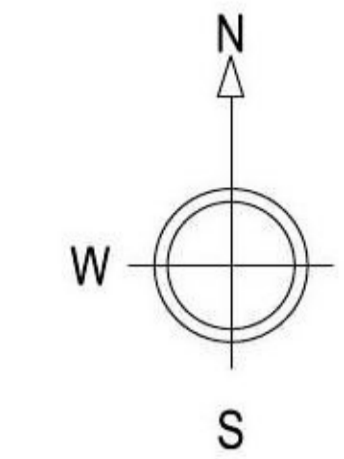


### LOCATION PLAN

Scale 1:1250

-  Ownership Boundary
-  Site Boundary
-  Site Access



### BLOCK PLAN

Scale 1:500

 Site Boundary

PLANNING

Rev.	Date.	Amendment.	Drawn	Checked

Windy Ridge, Tewkesbury Road,  
Coombe Hill, Gloucestershire, GL19 4AR

TITLE  
Proposed New Dwelling  
Existing LP & Block Plan

SCALE	DATE	DRAWN BY	CHECKED BY
AS SHOWN @A2	JAN 21	HHB	MB

JOB NO.	DRAWING NO.	REVISION
MB/1468/0121	200_01	



**acorus**  
Planning. Design. Property.

acorus.co.uk



#### NOTES:

- Use written dimensions only. All dimensions to be checked on site and any discrepancies reported to ACORUS immediately. If in doubt ask.
  - This drawing is confidential and remains the exclusive property of ACORUS.
  - Ordnance Survey Paper Map Copying Licence Number: 100039456.
- © ACORUS Rural Property Services Ltd.

