

# H.M. LAND REGISTRY

TITLE NUMBER

## K 466352

ORDNANCE SURVEY  
PLAN REFERENCE

TQ 5558

SECTION H

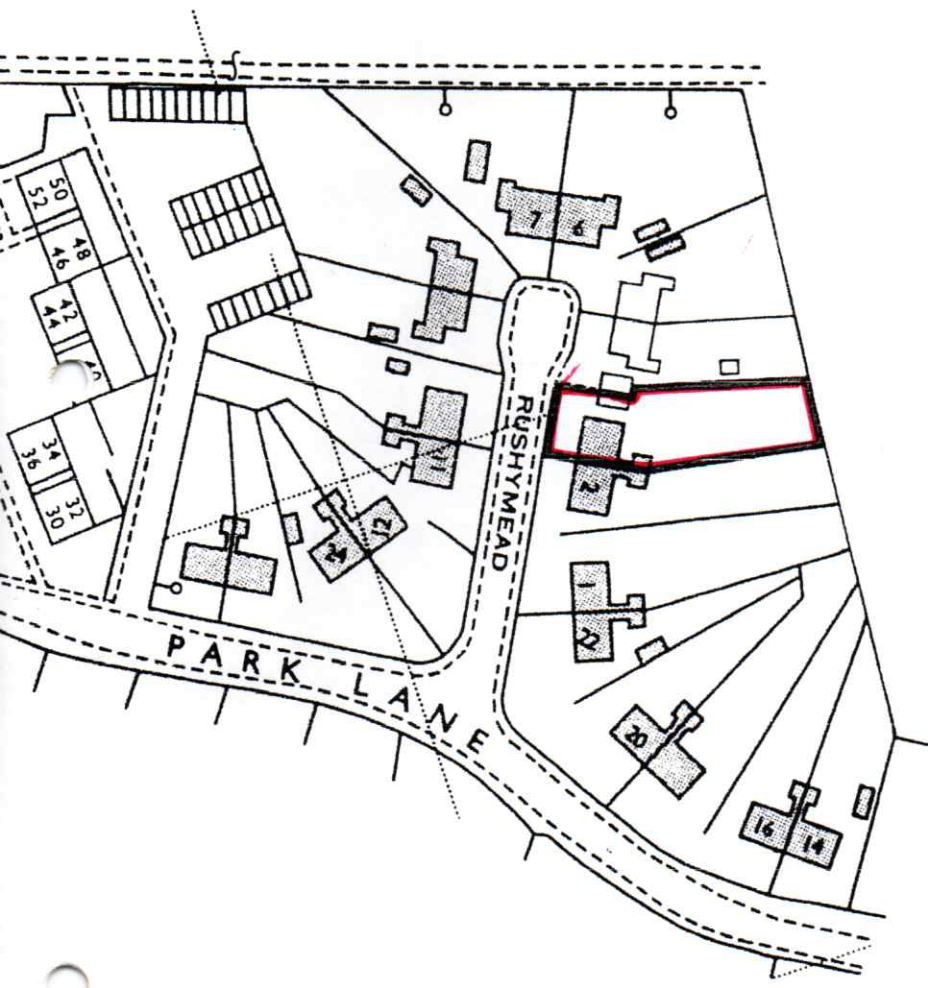

Scale  
1/1250 Enlarged from 1/2500


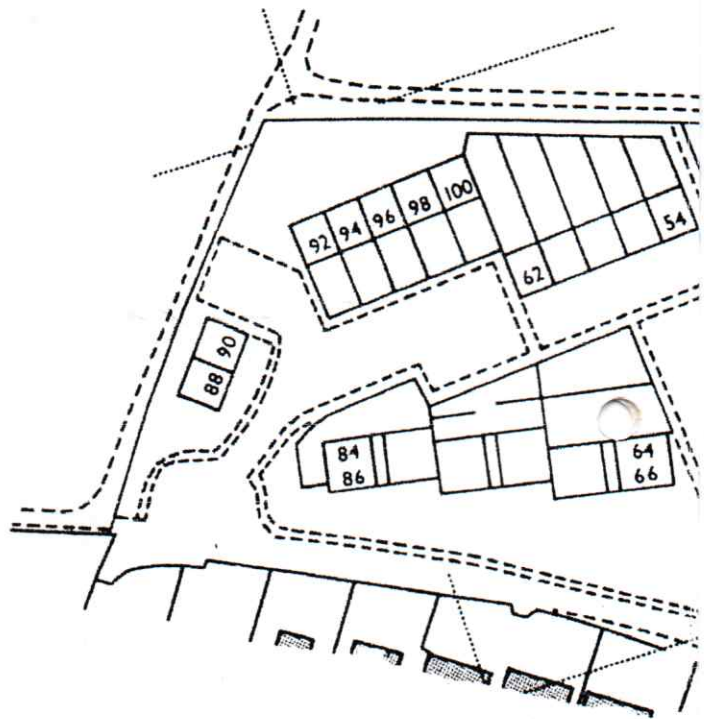
COUNTY KENT

DISTRICT SEVENOAKS

KEMSING PARISH

© Crown copyright 1978





This title plan shows the general position of the boundaries: it does not show the exact line of the boundaries. Measurements scaled from this plan may not match measurements between the same points on the ground. For more information see Land Registry Explanatory Leaflet 24.

This office copy shows the state of the title plan on **7 August 2003 at 12:05:24**. It may be subject to distortions in scale.

Under s.113 of the Land Registration Act 1925, this copy is admissible in evidence to the same extent as the original.

Issued on 7 August 2003.

© Crown copyright. Produced by HMILR. Further reproduction in whole or part is prohibited without the prior written permission of Ordnance Survey. Licence Number GDD272728.

This title is dealt with by the **Tunbridge Wells District Land Registry**.