






otes

1. All levels and dimensions are to be checked on site before any work commences. All dimensions are in metres unless stated otherwise.
2. Any discrepancies shall be reported to the architect and/or engineer immediately, so that clarification can be sought prior to the commencement of works.
3. This drawing shall be read in conjunction with all other relevant architect and engineering details, drawings and specification.
4. Topographical survey provided by Apex Engineering Services and Motion cannot guarantee the accuracy of the data provided.

Legend

- | | |
|---|---|
| | Site Boundary |
| | Existing Highway Boundary |
|  | Arrows indicate indicative direction of gradient fall |
|  | Proposed Highway Gully & Connection |
|  | Existing Combined Sewer |

B	First Issue - Southwark Council	NM	JM	JM	03/03/21
A	First Issue	NM	JM	JM	19/02/21
Revision Notes:		Dm	Chk	App	Date

Revision Notes:

Drawing Status:

FOR APPROVAL
NOT FOR CONSTRUCTION



84 North Street Guildford Surrey GU1 4AU	9 Greyfriars Road Reading Berkshire RG1 1NU	Golden Cross House 8 Duncannon Street London WC2N 4JF
01483 531300	0118 206 2930	020 7031 8141

www.motion.co.uk

Client: **Southern Housing Group**

Project:
49-53 Glengall Road, Southwark

Proposed Levels & Drainage

Scale: 1:200	Size: A1	Project No: 2008016
--------------	----------	---------------------

2008016-0310-01

B