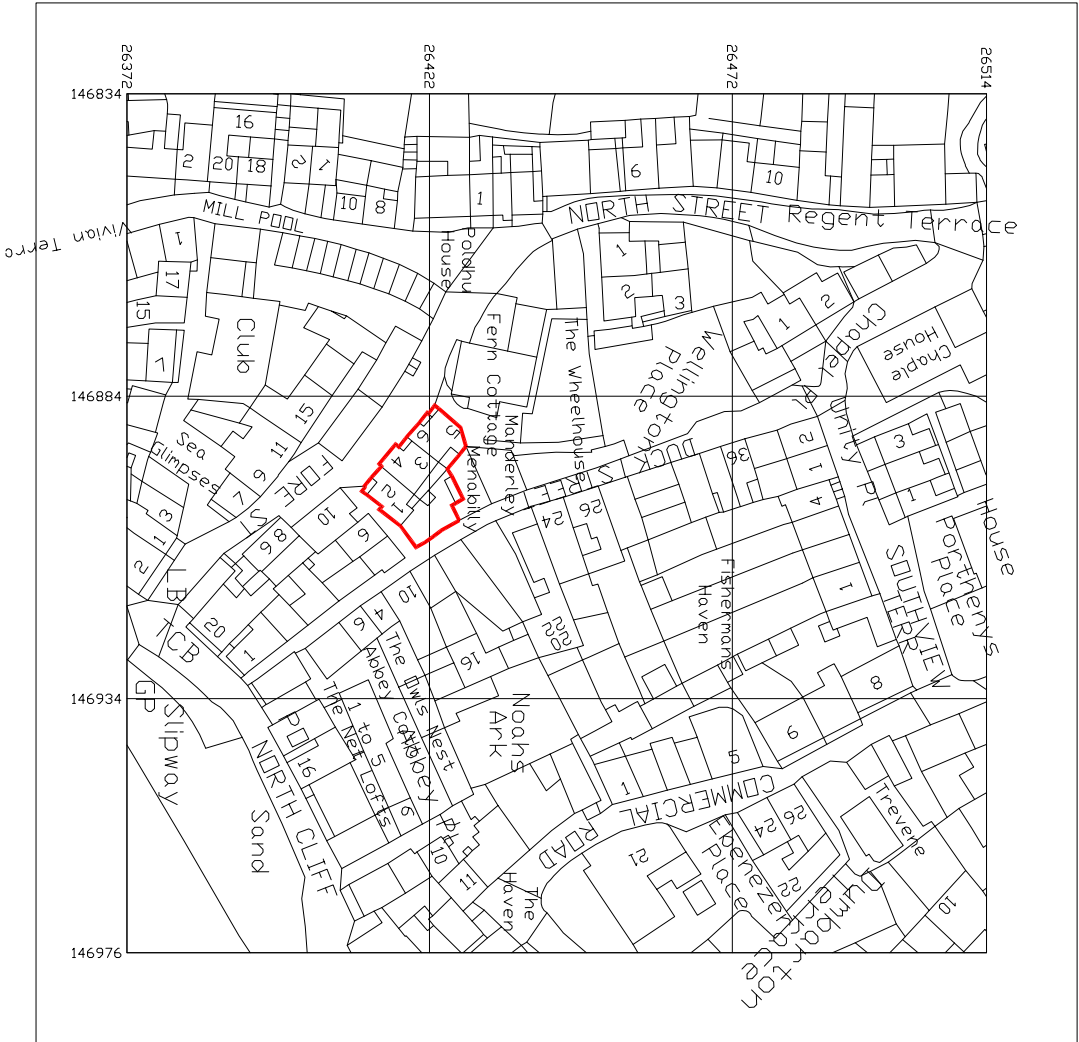
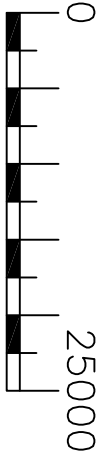


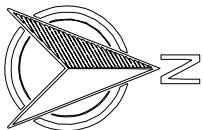
LOCATION PLAN @ 1:1250



Produced on 19 May 2021 from the Ordnance Survey National Geographic Database and incorporating surveyed revision available at this date.  
This map shows the area bounded by 146834 26372146976 26514146834 26372  
Reproduction in whole or part is prohibited without the prior permission of Ordnance Survey.  
Crown copyright 2021. Supplied by copita ltd trading as UKPlanningMaps.com a licensed Ordnance Survey partner (00054135).  
Data licence expires 19 May 2022. Unique plan reference: v2c/53930/858129



BLOCK / SITE PLAN @ 1:500



THE SITE INDICATED IN RED



GOOGLE EXTRACT – NOT TO SCALE

A.			
Rev No.	Date	Description	KNJ
	25-05-21.	PLANNING READY.	



**Kirkham Board Associates**  
3 RIVER COURT, PYNES HILL,  
EXETER, EX2 5LJ.  
Tel: 01392 444747  
email: office@kirkhamboard.com

**Client:** LIVESTRONG LTD.

**Title:** PROPOSED REPLACEMENT DOORS.  
DRAWING AS SHOWN.

**Address:** DOLPHIN COURT,  
FORE STREET, MOUSEHOLE,  
PENZANCE, TR19 6TG.

<b>Date:</b> MAY 21.	<b>Scale:</b> AS SHOWN	<b>Drawn By:</b> KNU.
----------------------	---------------------------	-----------------------

<b>Dwg No:</b> 21094	<b>AL(00)01</b>	<b>Rev:</b> A
----------------------	-----------------	---------------