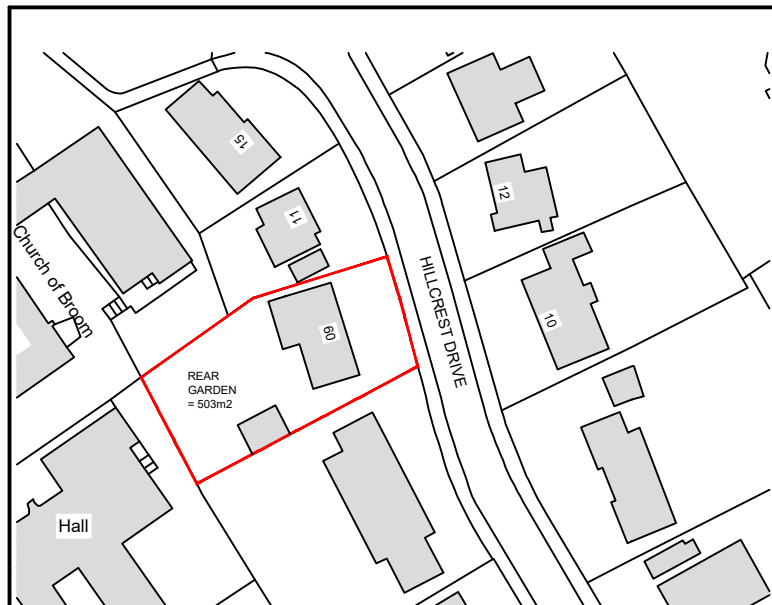


Note: The contractor will be held to have examined the site and determined all dimensions and levels before commencing construction work. No assumption should be made without reference to the architect. No dimensions should be scaled from drawing.

Revision	Description	Date	By
----------	-------------	------	----




LOCATION PLAN @ 1:1250

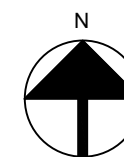


Ordnance Survey, (c) Crown Copyright 2020. All rights reserved. Licence number 100022432

EXISTING BLOCK PLAN @ 1:500



SCALE OF METRES  
1:500



t: 07403 232228  
e: colin@thehomearchitect.co.uk  
www.thehomearchitect.co.uk



Issue for <b>PLANNING &amp; WARRANT</b>		
Client MR ABDUL QAYAM		
Project Title TWO STOREY REAR EXTENSION 9 HILLCREST DRIVE, NEWTON MEARN, G77 5HH		
Drawing Title EXISTING LOCATION & BLOCK PLAN		
Scale 1:1250 & 1:500 @ A3	Date 19/05/2021	Job No. A145
Drawn by CK	Checked by CK	Sheet Size A3
Drawing No. AL(00)001		Rev. --