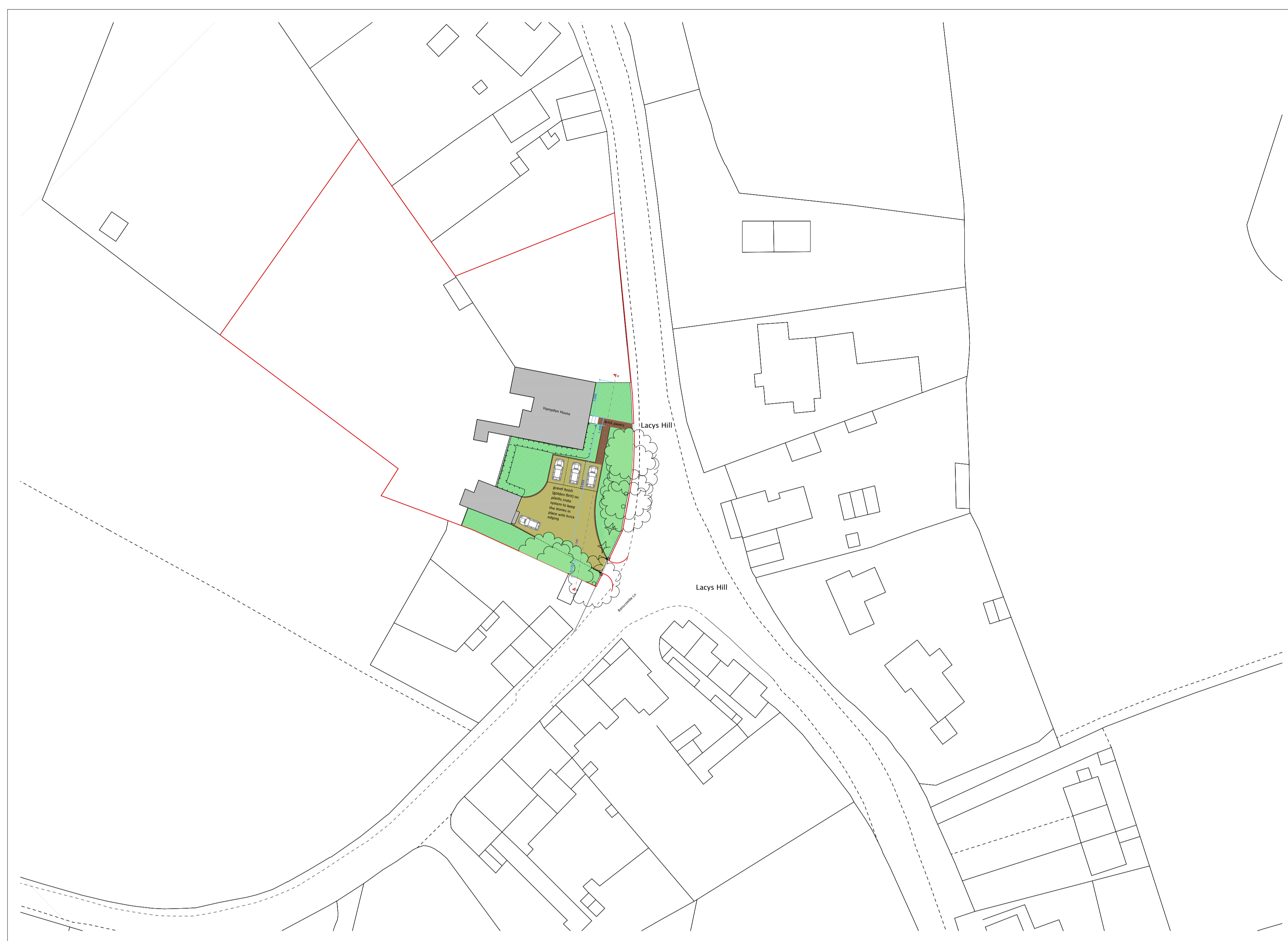
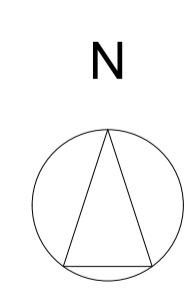
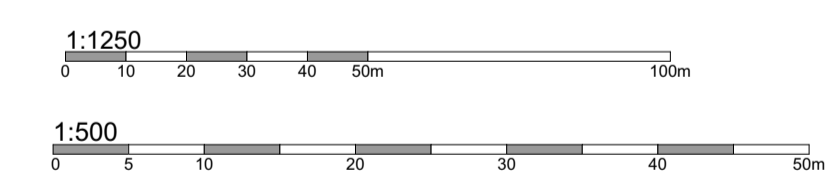


**Existing Location Plan**  
1:1250



**Proposed Block Plan**  
1:500



This office is licensed to reproduce Ordnance Survey maps onto drawings but anyone doing so must ensure that this use is acknowledged by displaying the following on all copies of all paper maps:  
© Crown copyright. All rights reserved. Licence number AR 100006739

**NOTES**

**FOR DISCUSSION**

This drawing is Copyright and shall not be produced nor used for any other purpose without the written permission of the Architects.

Do not scale this drawing.

The Contractor is responsible for checking all dimensions on site. Report any discrepancies, errors or omissions to the Architects immediately.

The Contractor shall ensure that all goods, materials and workmanship conform with current British Agreement Certificates, British Standards and Building Regulations, and ensure that all works are executed in full compliance with all current Codes of Practice and Regulations in respect of Health & Safety.

REVISION DATE	DESCRIPTION
A	2017_06_20 client changes

**MACKELLAR SCHWERDT**  
architects

The Old Library  
Albion Street, Lewes, East Sussex BN7 2ND  
email: info@mackellarschwerdt.co.uk  
tel: 01273 480608

**STATUS:** FOR DISCUSSION  
**CLIENT:** Nick Jones

**PROJECT NAME:** New Driveway-Hampden House, Glynde  
**LOCATION:**

**DRAWN BY:** DS  
**CHECKED BY:** AG

**SCALE:** 1:1250, 1:500  
**SHEET SIZE:** A1

**DRAWING TITLE:** Location Plan and Block Plan

**DRAWINGS:** Existing Location Plan , Proposed Block Plan

**DRAWING NUMBER:** 8925 / 01B

CAD FILE NAME: /Volumes/Current Projects/Current Projects Master-Job Files/8900/8925 New driveway Hampden House, Glynde /Drawings/Archicad /8925 New driveway Hampden House, Glynde 20/06/2017.pln

DRAFT...