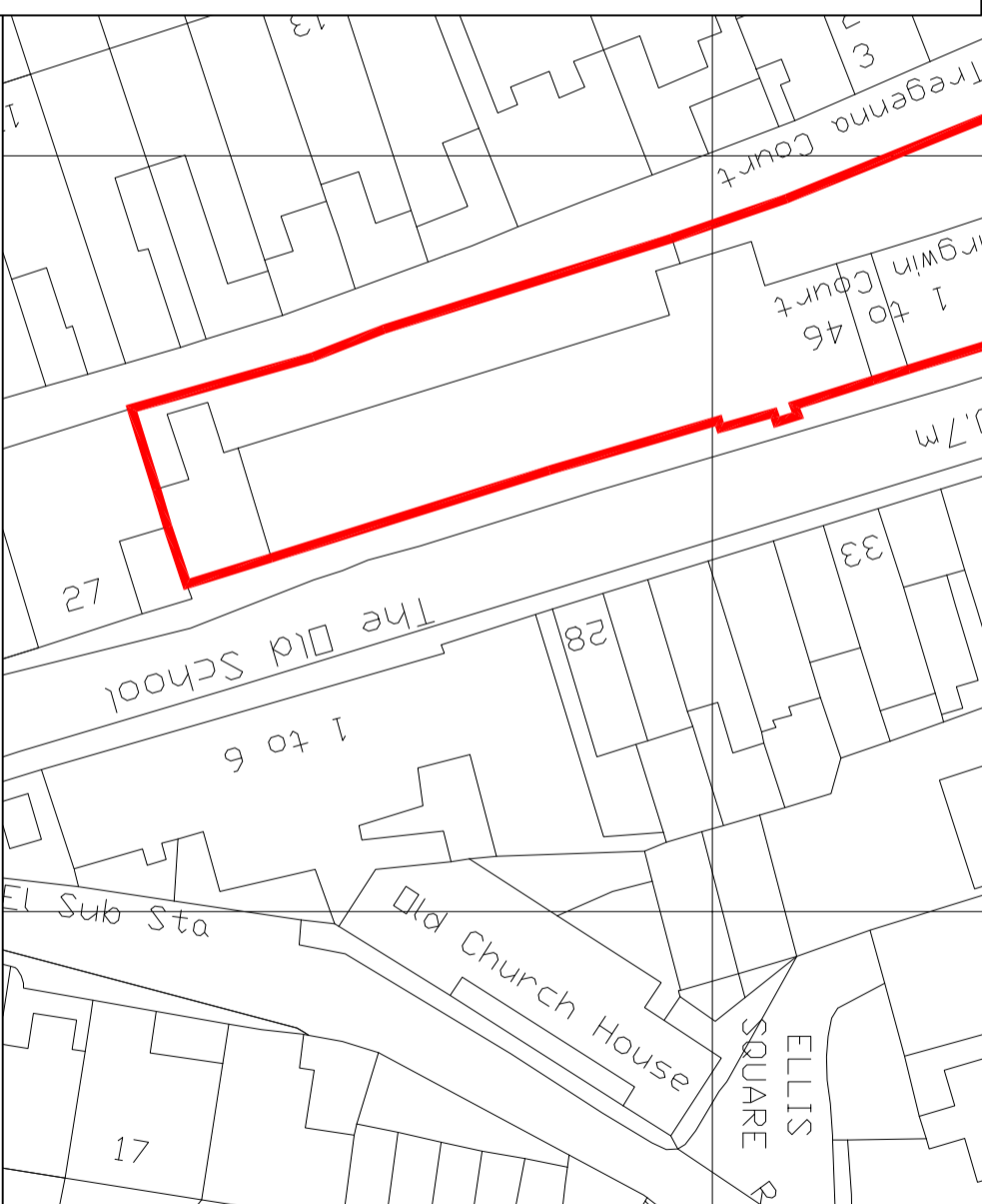
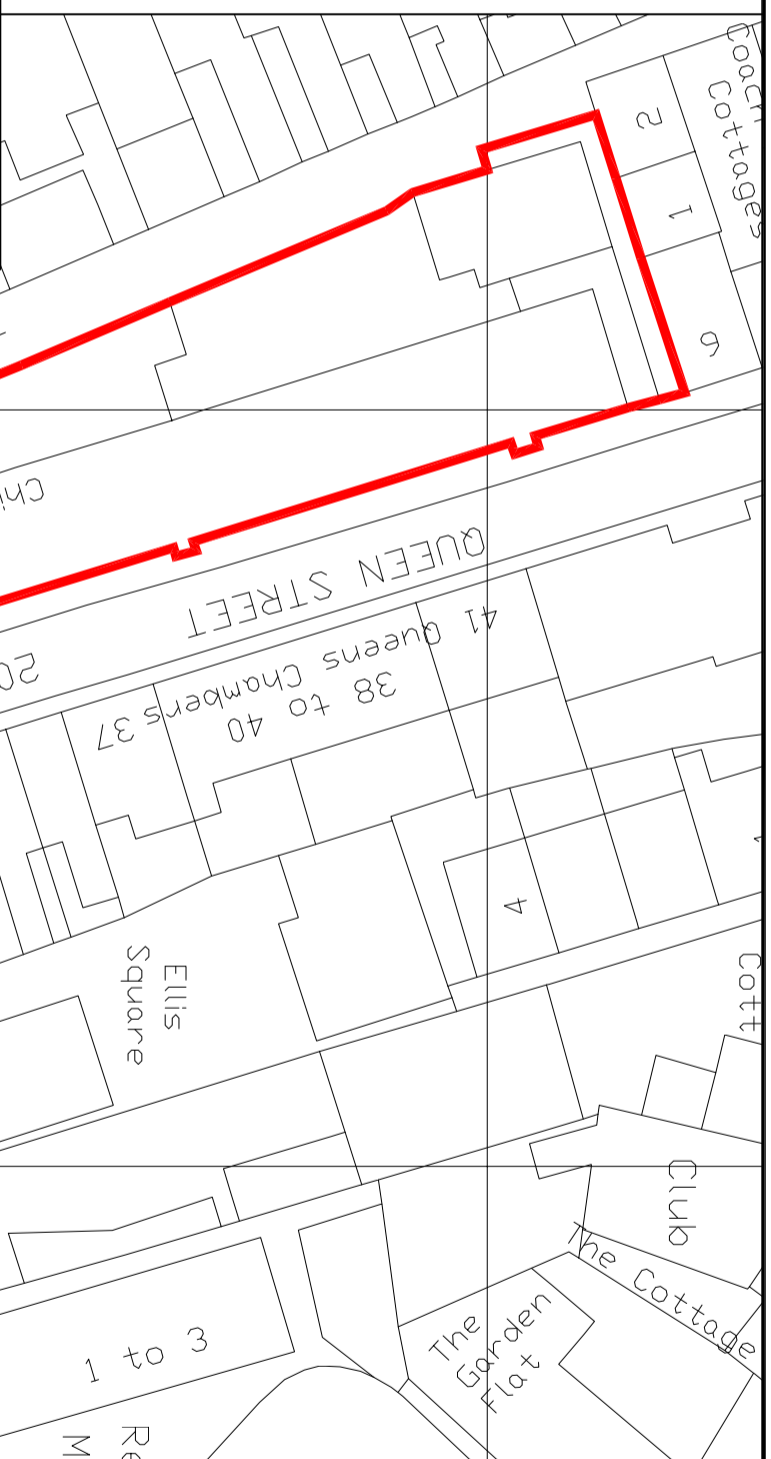





GOOGLE EXTRACT – NOT TO SCALE




Produced on 07 March 2021 from the Ordnance Survey National Geographic Database and incorporating surveyed revision available at this date.  
 This map shows the area bounded by 147254 29950,147454 29950,147454 30150,147254 30150,147254 29950  
 Reproduction in whole or part is prohibited without the prior permission of Ordnance Survey.  
 Crown copyright 2021. Supplied by copla ltd trading as  
 UKPlanningMaps.com a licensed Ordnance Survey partner (100054135).  
 Data licence expires 07 March 2022. Unique plan reference: v4d/58/628/796749



Scale Bar - 1:1250

LOCATION PLAN @ 1:1250



THE SITE INDICATED IN RED

BLOCK / SITE PLAN @ 1:500

Rev No.	Date	Description	KNJ
A	25-05-21	PLANNING ISSUE	KNJ



**Kirkham Board Associates**  
 3 RIVER COURT, PYNES HILL,  
 EXETER, EX2 5JL.  
 Tel: 01392 444747  
 email: office@kirkhamboard.com

Client: LIVESTR LTD.

Title: PROPOSED REPLACEMENT  
 ENTRANCE DOOR.  
 DRAWING AS SHOWN.

Address: CHIRGWIN COURT,  
 PENZANCE,  
 TR18 4BL.

Date: MAY 21. Scale: AS SHOWN  
 Drawn By: KNJ.

Dwg No: 21092 AL(00)01 Rev: A