












Proposed Site Layout



Legend:

-  Survey Extents
-  Category A Trees (Stem and Canopy Spread)
-  Category B Trees (Stem and Canopy Spread)
-  Category C Trees (Stem and Canopy Spread)
-  Category U Trees (Stem and Canopy Spread)
-  Root Protection Area
-  Trees to be Removed
-  Construction Exclusion Zone (area required to protect retained trees roots and canopy)
-  Tree Protection Fencing
-  Temporary Ground Protection
-  Permanent Ground Protection

The proposed site layout will have no impact on the existing tree stock on site

The original of this drawing was produced in colour - a monochrome copy should not be relied upon.

Scale Bar (1:500)



CLIENT:	In House Design & Build Ltd	
PROJECT/SITE:	Soho Farmhouse Gym Extension	
TITLE:	Arboricultural Implications Plan	
MAP REF:	36-GYM-DRW-AIP	
REVISION:	01	
LAYOUT:	Overview	
DATE:	07.06.2021	PRODUCED BY: NB
SCALE:	1:500@A3	REVIEWED BY: -