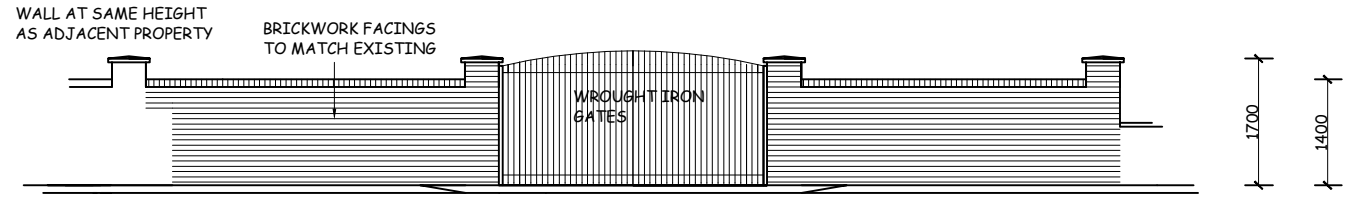
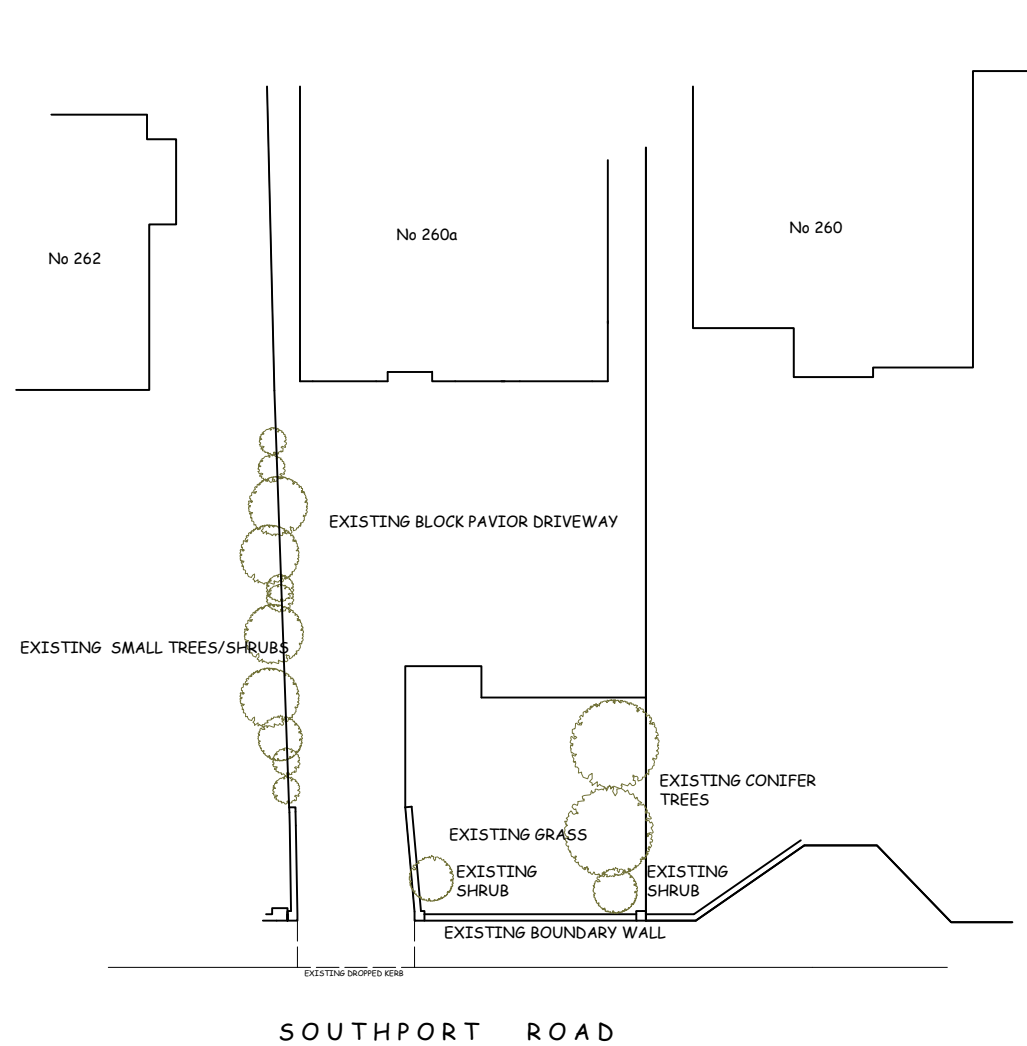


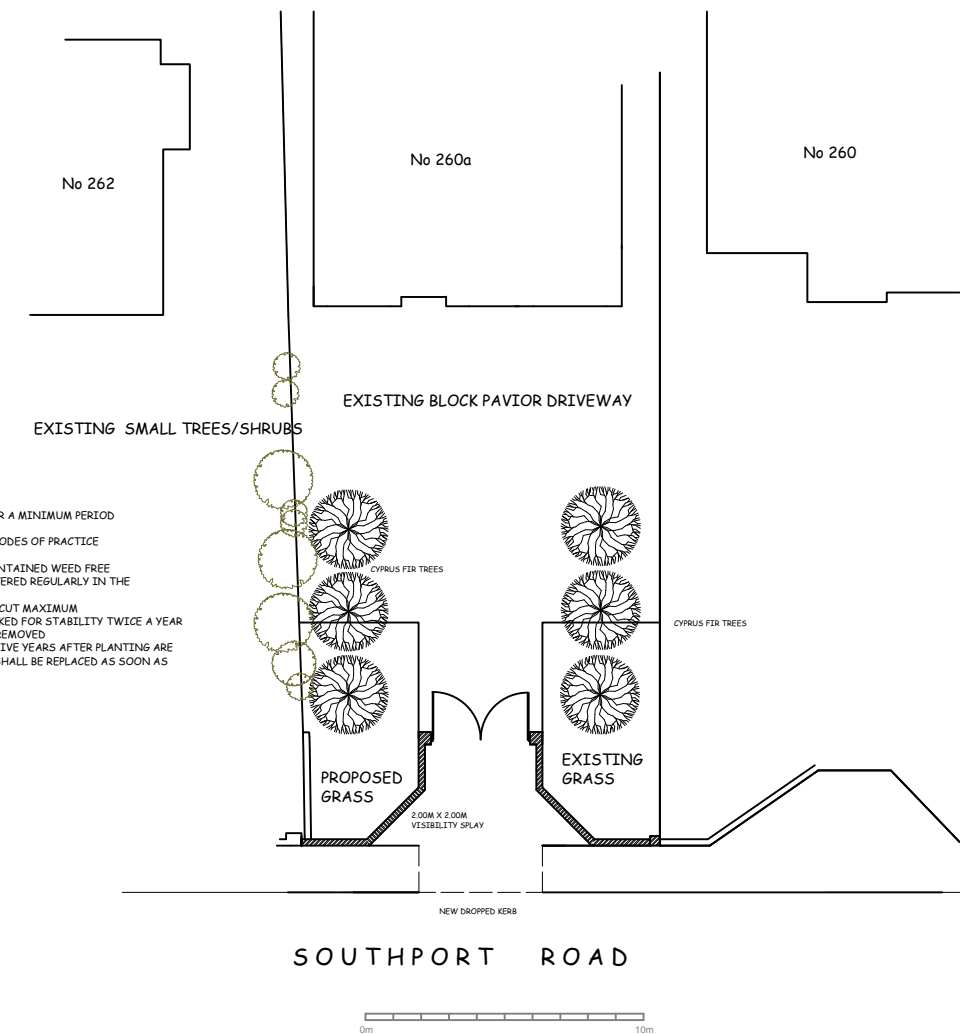
EXISTING FRONT BOUNDARY WALL ELEVATION
Scale 1:100



PROPOSED FRONT BOUNDARY WALL ELEVATION
Scale 1:100



SITE PLAN AS EXISTING Scale 1:200



SITE PLAN AS PROPOSED Scale 1:200

LANDSCAPE MANAGEMENT NOTES
 IMPLEMENTATION OF LANDSCAPE MANAGEMENT FOR A MINIMUM PERIOD OF FIVE YEARS
 ALL WORK IN ACCORDANCE WITH RELEVANT BS OR CODES OF PRACTICE
 ALL PLANTED AREAS TO BE MAINTAINED WEED FREE
 ALL NEWLY PLANTED TREES AND SHRUBS TO BE MAINTAINED WEED FREE
 ALL NEWLY PLANTED TREES AND SHRUBS TO BE WATERED REGULARLY IN THE FIRST GROWING SEASON
 LAWN AREAS TO BE MAINTAINED 50MM HEIGHT OF CUT MAXIMUM
 STAKES AND TIES ON STANDARD TREES TO BE CHECKED FOR STABILITY TWICE A YEAR FOR TWO YEARS THEN IN THE THIRD YEAR STAKES REMOVED
 ANY TREES OR PLANTS THAT WITHIN A PERIOD OF FIVE YEARS AFTER PLANTING ARE REMOVED, DIE OR BECOME DAMAGED OR DEFECTIVE SHALL BE REPLACED AS SOON AS REASONABLY PRACTICABLE.

PROPOSED FRONT BOUNDARY WALL/GATES/DROPPED KERB
 260a, SOUTHPORT ROAD,
 LYDIATE, L31 4EG

Scale @A3