













Epsom and Ewell Borough Council
Church Street Conservation Area
 Townscape Appraisal Map

Not to scale



- | | | | |
|---|--|---|------------------------------|
|  | Current Conservation Area Boundary |  | 'Positive' wall |
|  | Agreed Extension To Conservation Area Boundary |  | Important Tree or Tree group |
|  | Listed Buildings |  | Historic Street Light |
|  | Locally Listed Buildings |  | Important Views |
|  | Positive Buildings |  | Focal Buildings |

This map is reproduced from Ordnance Survey material with the permission of Ordnance Survey on behalf of the Controller of Her Majesty's Stationary Office © Crown copyright. Unauthorized reproduction infringes Crown copyright and may lead to prosecution or civil proceedings. (100023711) (2010).