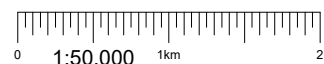


SITE LOCATION



Reproduced by permission of Ordnance Survey on behalf of the Controller of Her Majesty's Stationery Office  
All rights reserved. © Crown Copyright licence no. 100022432

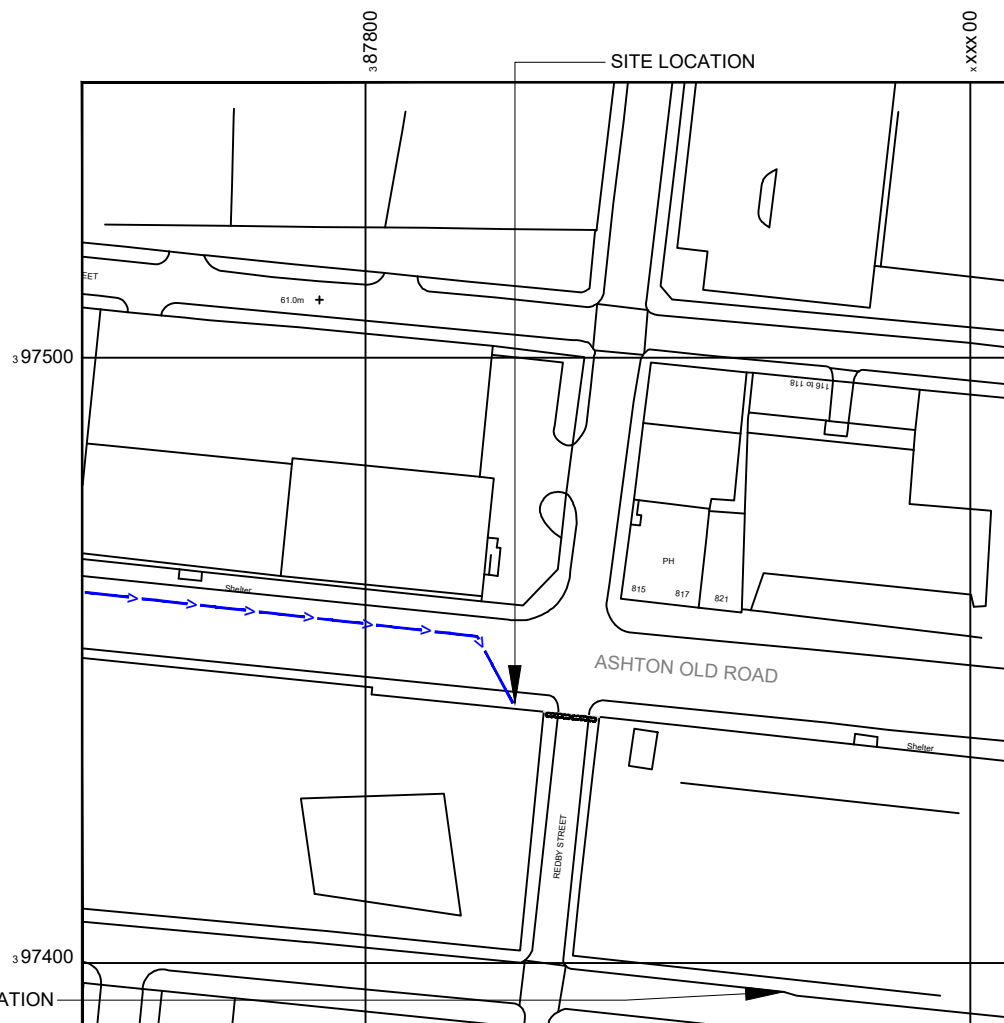
SITE AREA PLAN



SITE PHOTOGRAPH



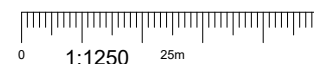
SITE LOCATION



Reproduced by permission of Ordnance Survey on behalf of the Controller of Her Majesty's Stationery Office  
All rights reserved. © Crown Copyright licence no. 100022432

NGR E: 387825 N: 397442

SITE LOCATION PLAN



GOOGLE MAPS QR CODE

GOOGLE MAPS - <https://goo.gl/maps/KFEXrpefPaiTAzDw9>

STREETVIEW - <https://goo.gl/maps/37teiZKDqi3VeckBA>

NOTES:

- ALL DIMENSIONS IN MM UNLESS OTHERWISE NOTED.

Access Route To Site:



REV	MODIFICATION	BY	CH	DATE
A	Issued for Planning	JEM	RWB	28.05.21

**CK Hutchison Networks (UK) Limited**

Great Brighams Mead,  
Vastern Road, Reading,  
Berkshire, England,  
RG1 8DJ

Design Consultant & Principal Contractor:



Great British Communications  
Lapping House, Block 3 Forward Point,  
Tan House Lane, Widnes, Cheshire, WAB 0SL  
t. 44 (0)151 420 4128  
[www.gbcservices.co.uk](http://www.gbcservices.co.uk)

Site Name: ASHTON OLD ROAD

3UK Cell ID: MAN16636

Address:  
ASHTON OLD ROAD  
BESWICK  
MANCHESTER  
M11 2FY

Title: 002 SITE LOCATION PLAN

Project: UNILATERAL SW

Purpose of Issue: PLANNING

Site ID:  
MAN16636

Drawing No: MAN16636\_PLANNING\_REV\_A

Issue: A

100mm  
50mm  
10mm