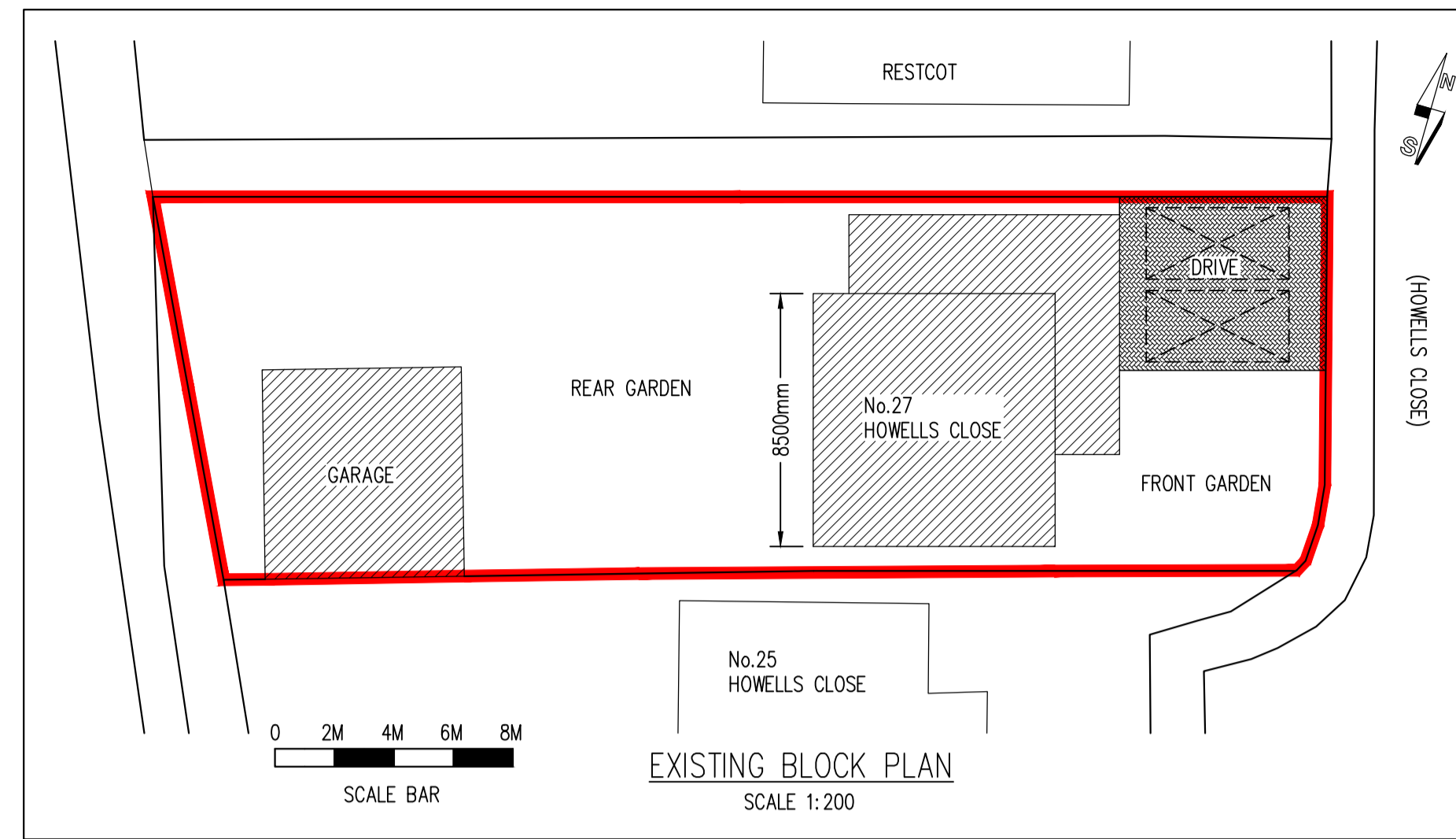
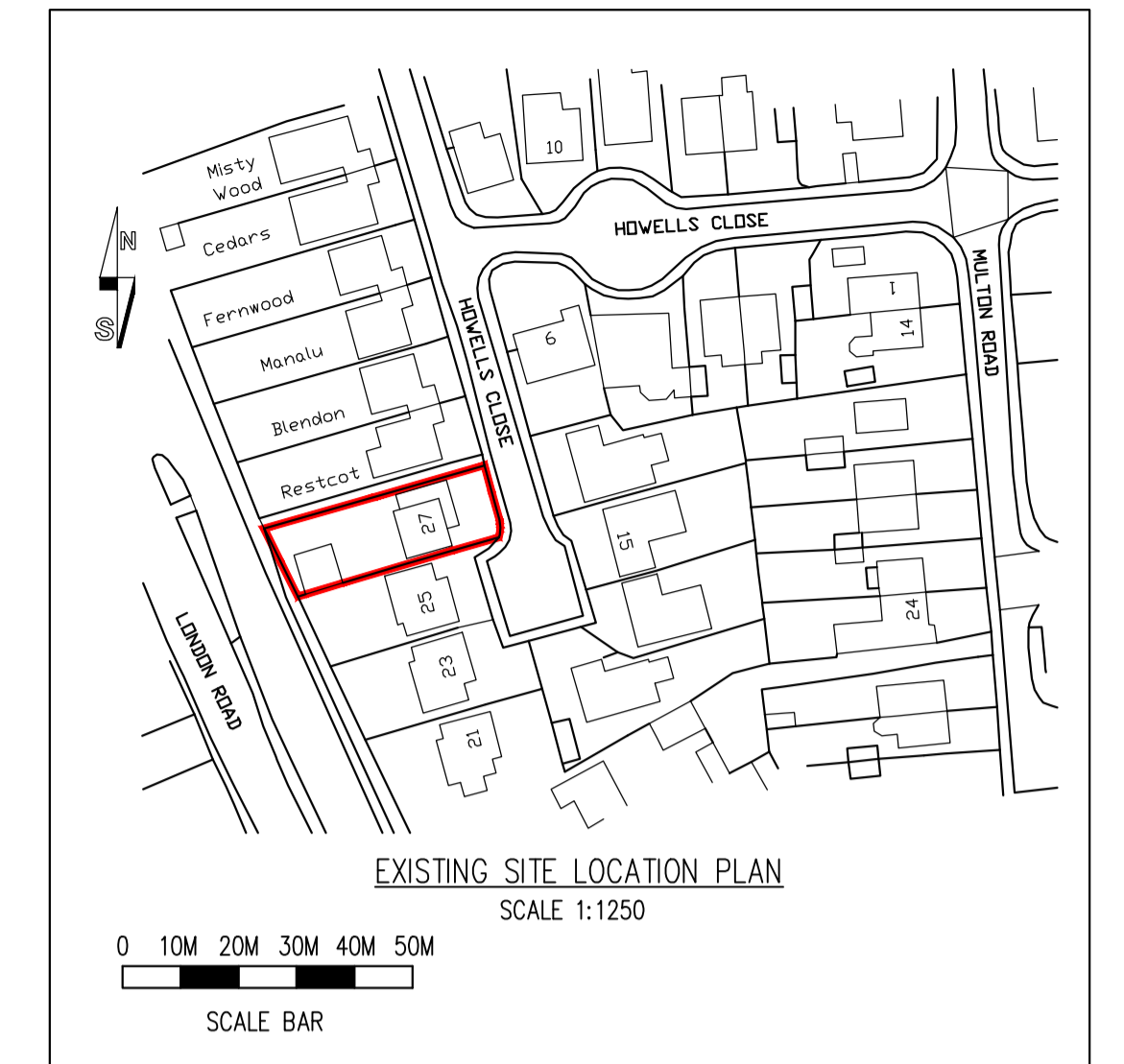


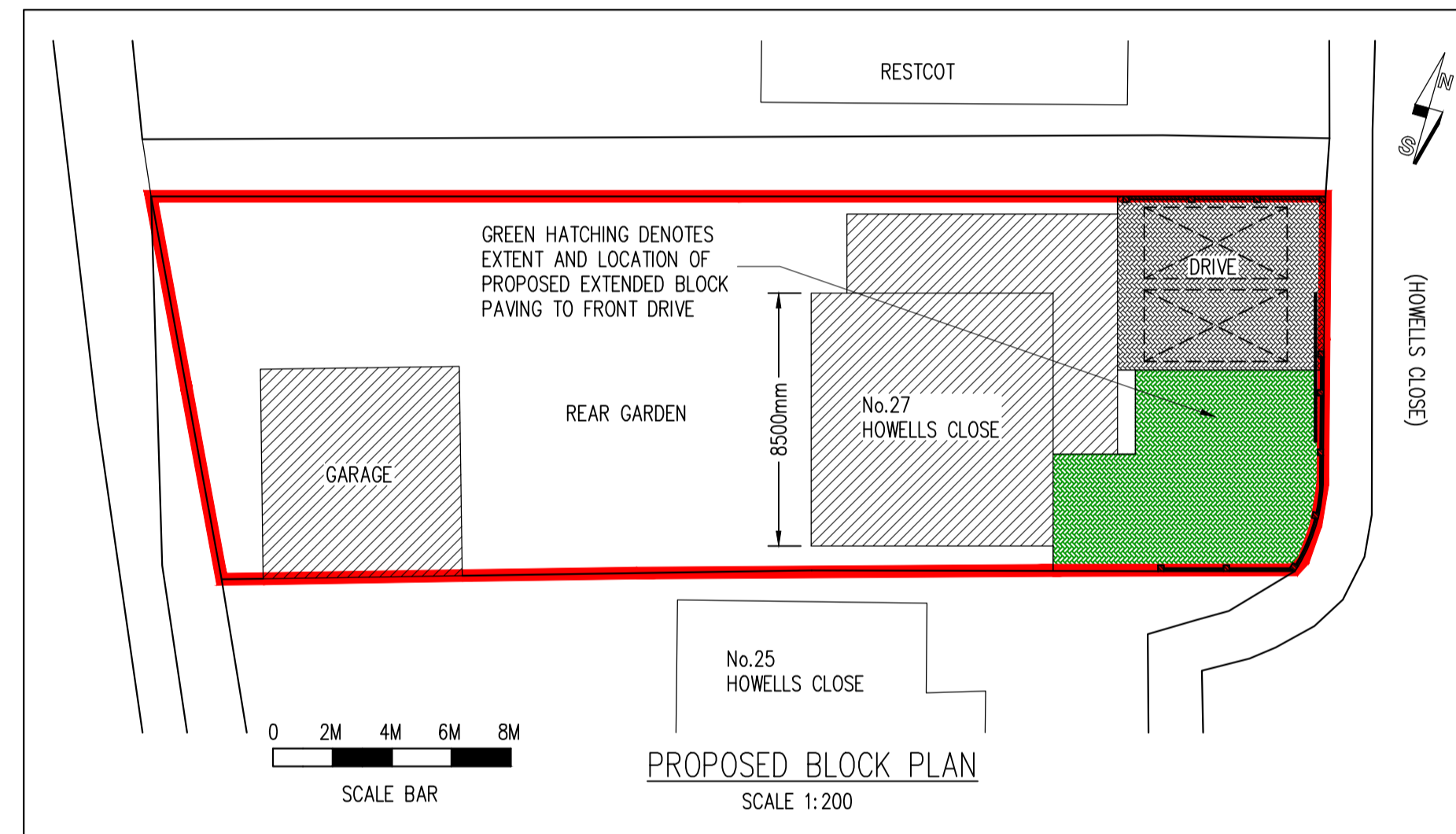
(HOWELLS CLOSE)  
EXISTING SITE PLAN  
SCALE 1:50



EXISTING BLOCK PLAN  
SCALE 1:200



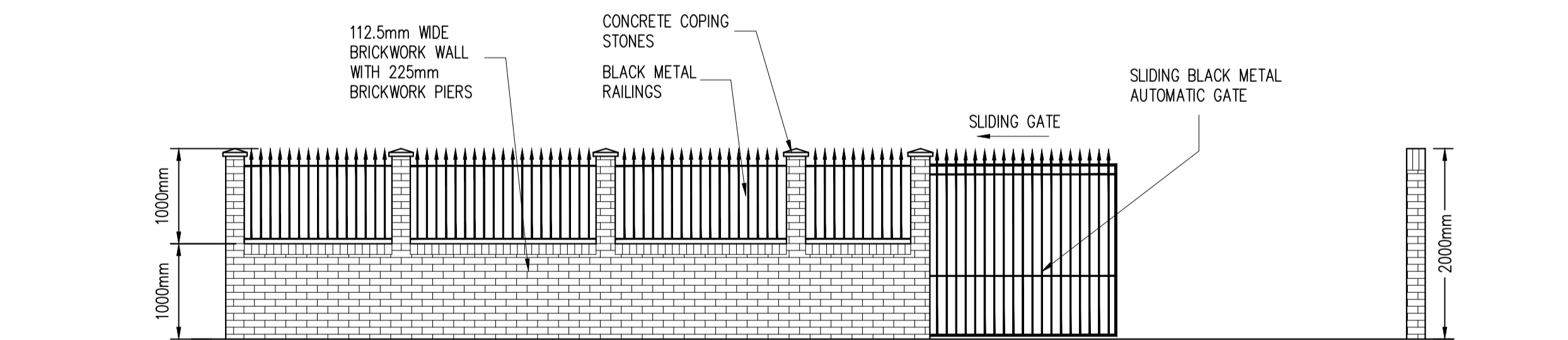
EXISTING SITE LOCATION PLAN  
SCALE 1:1250



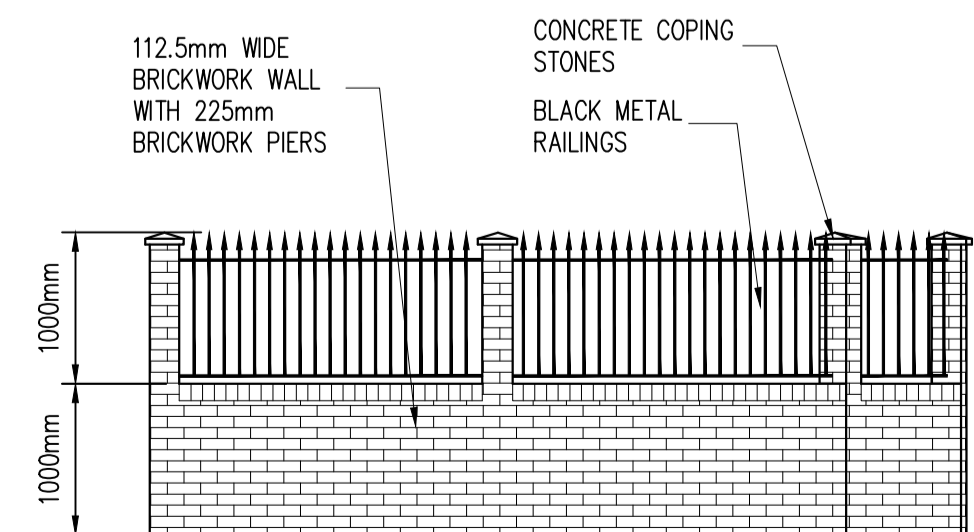
PROPOSED BLOCK PLAN  
SCALE 1:200



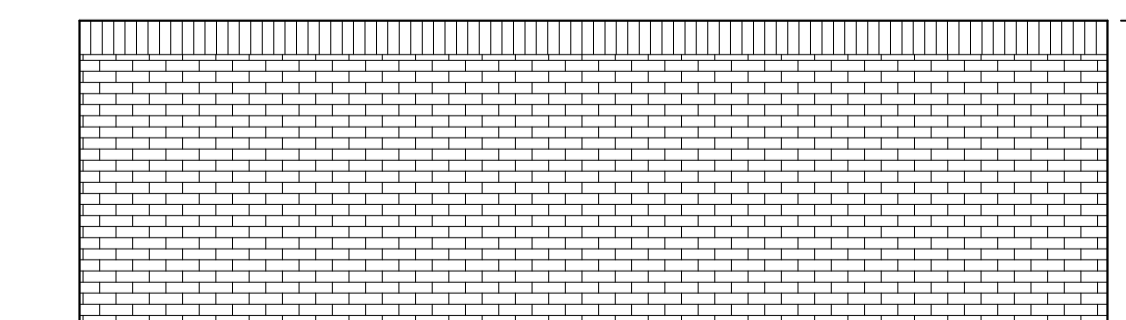
(HOWELLS CLOSE)  
PROPOSED SITE PLAN  
SCALE 1:50



PROPOSED FRONT WALL/GATE ELEVATION  
SCALE 1:50



PROPOSED SIDE WALL ELEVATION A  
SCALE 1:50



PROPOSED SIDE WALL ELEVATION B  
SCALE 1:50

Rev	Date	By	Chkd	Revisions
B	06/07/21			DIMENSIONS ALTERED

Client  
MR & MRS GRAEME HOLLAND

Job Title  
EXTENDED BLOCK PAVING TO FRONT DRIVEWAY & NEW WALL, RAILINGS & VEHICLE ACCESS GATE AT 27 HOWELLS CLOSE WEST KINGSDOWN SEVENOAKS KENT TN15 6EE

**ARCHITECTURAL CONSULTANTS**

**ANDERSON NORTH**

ANDERSON NORTH LIMITED  
43 Lambourne Drive  
Kings Hill, West Malling  
Kent ME19 4FN  
Tel: 01732 522 455  
Mob: 07957 627 440

Scale AS SHOWN @ A1 Date 23/06/21

Drawing Title  
EXISTING & PROPOSED BLOCK PLANS & ELEVATIONS

Drawing No. 27-HOWELLS-CLOSE-WALL-01 Rev. B