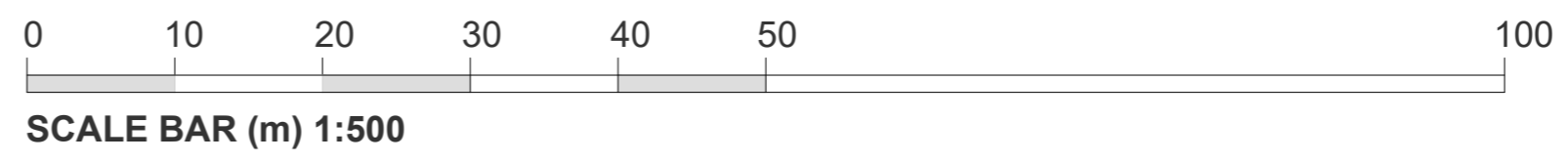
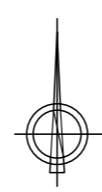
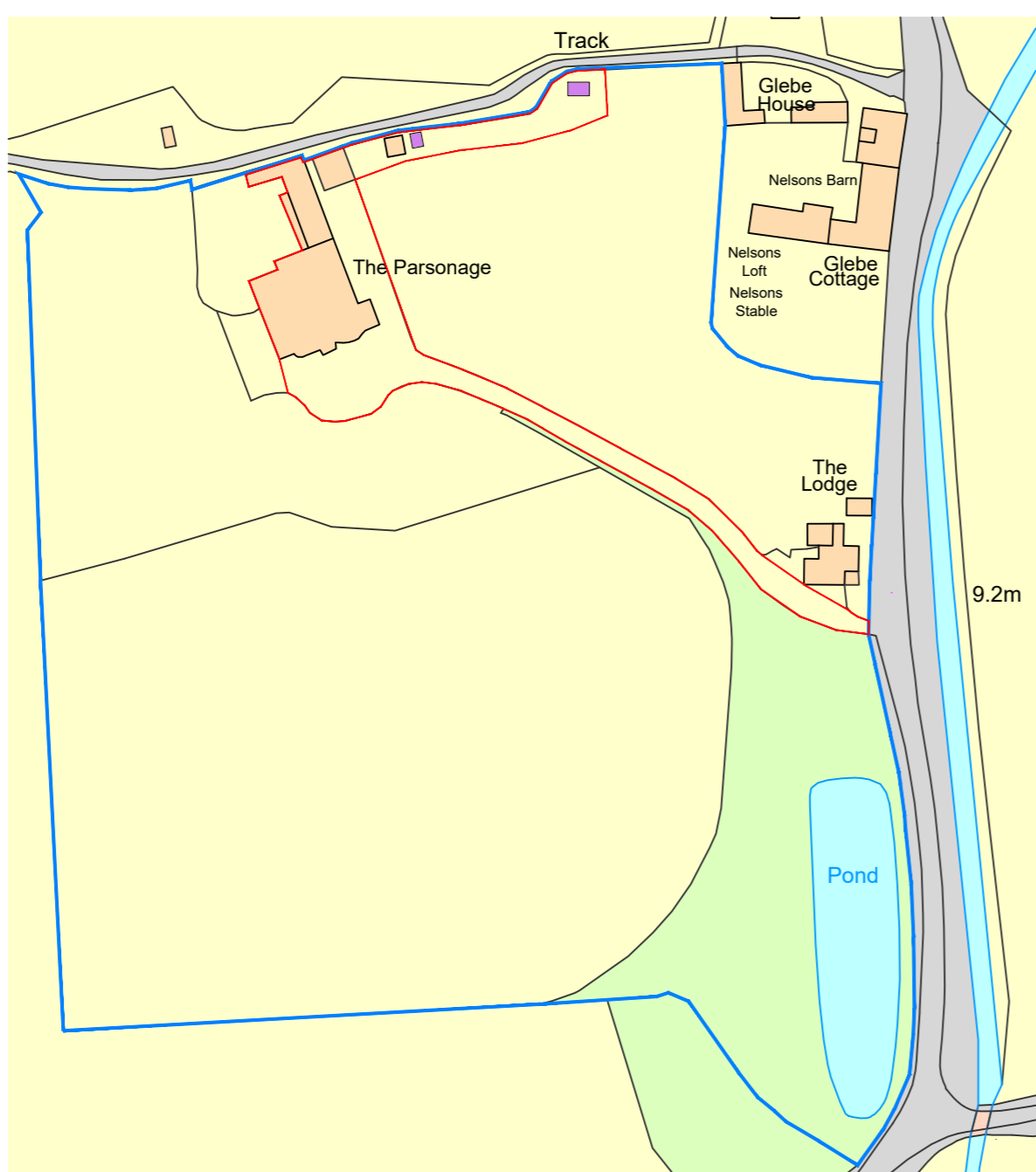
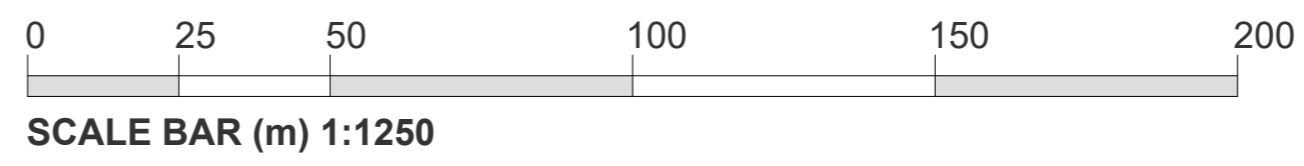


Ordnance Survey, (c) Crown Copyright 2021. All rights reserved. Licence number 100022432

Proposed Block Plan
Scale 1:500



SCALE BAR (m) 1:500



SCALE BAR (m) 1:1250

Ordnance Survey, (c) Crown Copyright 2021. All rights reserved. Licence number 100022432

Proposed Location Plan
Scale 1:1250

PLANNING	Job No.	1509	The Parsonage, Burnham Thorpe, PE31 8HW
	Drawing No.	014	Proposed Block & Location Plan
	Revision	-	RTK Stamford Ltd.
	Scale	1:1250 @ A1	CHARTERED ARCHITECTS CHARTERED SURVEYORS PROJECT MANAGEMENT 01780 824833 No.20 - PE9 2EE www.rtkstamford.com QR
Issue Date	25/06/2021	Drawn	MK

Drawing to be scaled for planning purposes only. All dimensions to be verified on site. All drawings are the copyright of RTK Stamford Ltd.