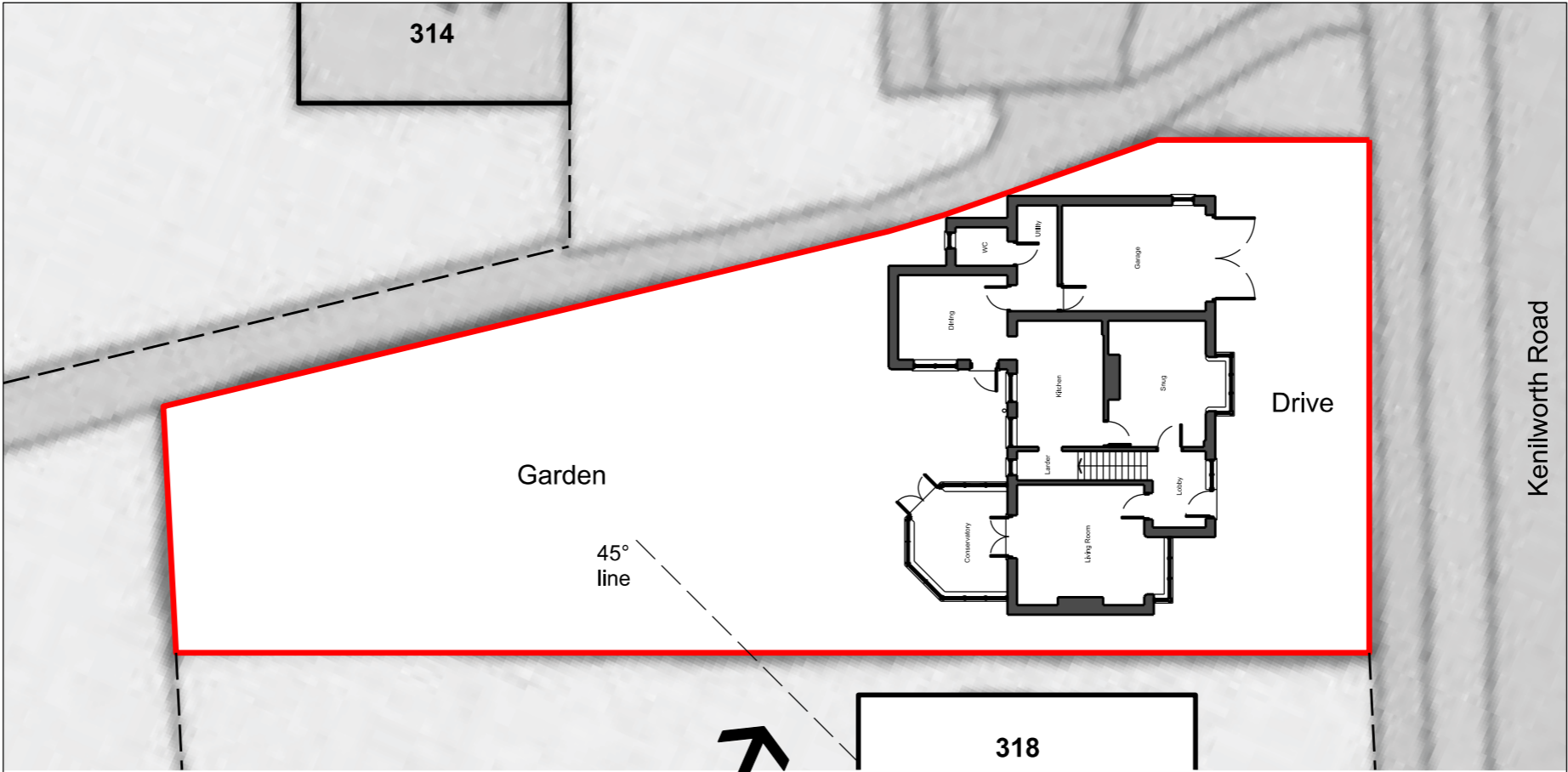
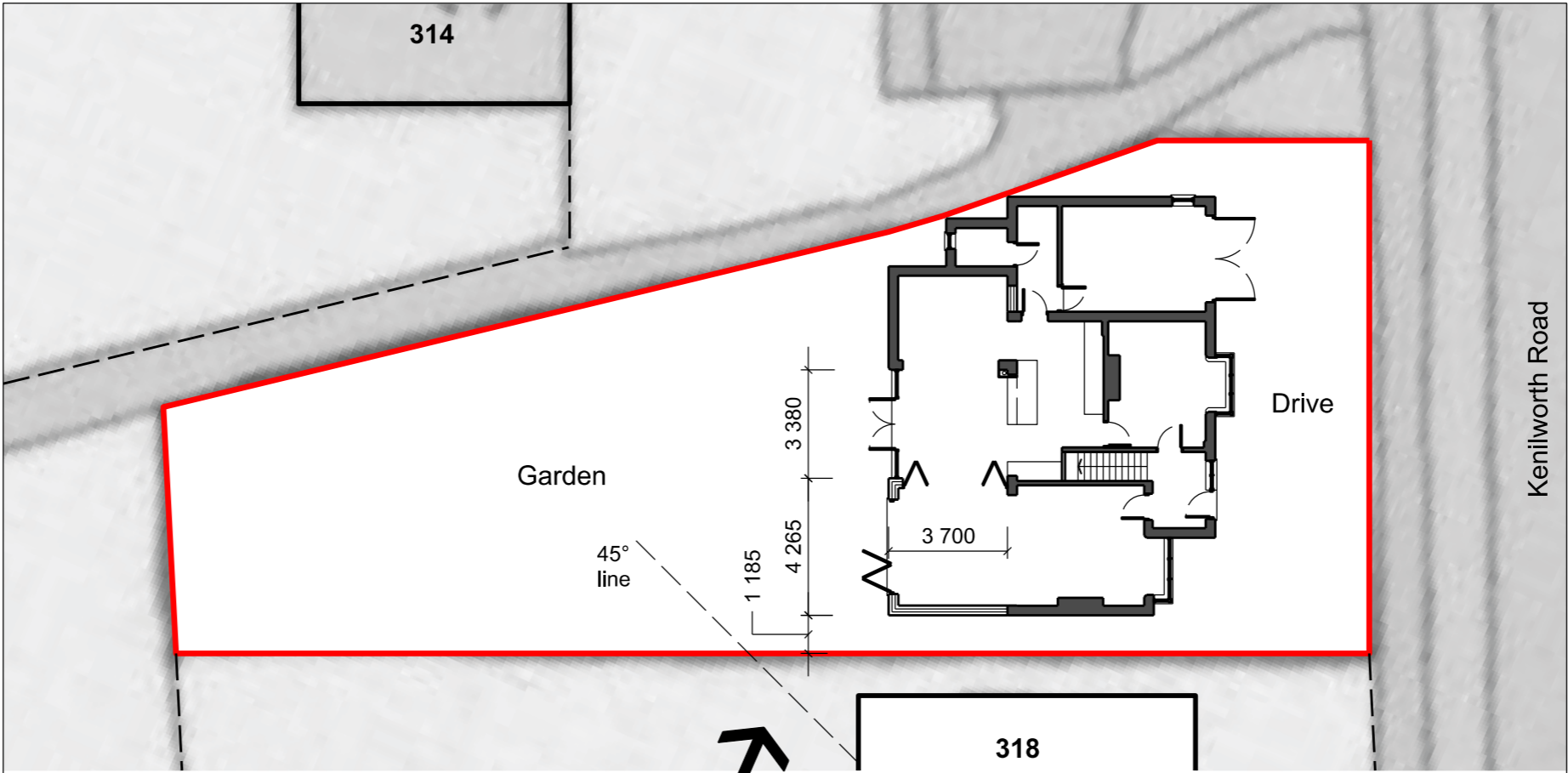
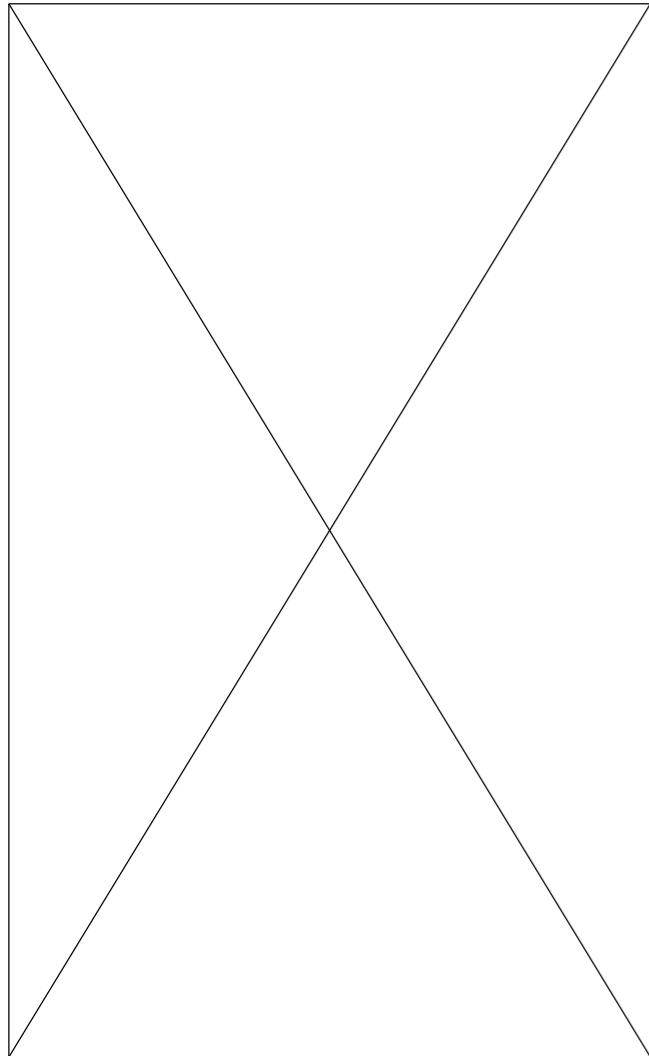




Site Location Plan - scale 1:1250



Existing Site Plan - scale 1:200



Proposed Site Plan - scale 1:200

NOTES ORIGINAL A3

DO NOT SCALE FROM THIS DRAWING. ALL DIMENSIONS TO
BE CHECKED AND VERIFIED ON SITE.
COPYRIGHT OF THIS DRAWING IS RESERVED BY DAVID
FAWKNER ARCHITECTURAL DESIGN LIMITED.

 Site boundary

B	12.07.21	Additional information added for neighbouring properties, 45° sight line and dimensions.	DF
A	08.06.21	FIRST ISSUE	DF
REVISION			

CLIENT

316 KENILWORTH ROAD
BALSALL COMMON
CV7 7ER

PROJECT REAR EXTENSION

LOCATION PLAN AND EXISTING AND PROPOSED SITE PLANS

SCALE	DATE	DRAWN	CHECKED
VARIES @ A3	JUN 2021	DF	-



DESIGN • PLANNING • CONSTRUCTION

Mobile: 07867 473325 / 07437 580476
Email: architecture@fawkner.plus.com

73 Stonebury Avenue, Eastern Green, Coventry CV5 7NY

DRAWING NO.
0221 - 15 - 003 B