



Householder Application for Planning Permission for works or extension to a dwelling Town and Country Planning Act 1990

Privacy Notice

This form is provided by Planning Portal and based on the requirements provided by Welsh Government for the sole purpose of submitting information to the Local Planning Authority in accordance with the legislation detailed on this form and other relevant items of primary and subordinate legislation.

Please be aware that once you have downloaded this form, Planning Portal and Welsh Government will have no access to the form or the data you enter into it. Any subsequent use of this form is solely at your discretion, including the choice to complete and submit it to the Local Planning Authority in agreement with the declaration section.

Upon receipt of this form and any supporting information, it is the responsibility of the Local Planning Authority to inform you of its obligations in regards to the processing of your application. Please refer to its website for further information on any legal, regulatory and commercial requirements relating to information security and data protection of the information you have provided.

Local Planning Authority details:



Publication on Local Planning Authority websites

Information provided on this form and in supporting documents may be published on the authority's planning register and website.

Please ensure that the information you submit is accurate and correct and does not include personal or sensitive information. If you require any further clarification, please contact the Local Planning Authority directly.

If printed, please complete using block capitals and black ink.

It is important that you read the accompanying guidance notes and help text as incorrect completion will delay the processing of your application.

1. Applicant Name and Address

Title: First name:

Last name:

Company (optional):

Unit: House number: House suffix:

House name:

Address 1:

Address 2:

Address 3:

Town:

County:

Country:

Postcode:

2. Agent Name and Address

Title: First name:

Last name:

Company (optional):

Unit: House number: House suffix:

House name:

Address 1:

Address 2:

Address 3:

Town:

County:

Country:

Postcode:

3. Description of Proposed Works

Please describe the proposed works:

REPLACE A SMALL SECTION OF POST AND RAIL FENCE WITH A BRICK WALL OF THE SAME LENGTH AS SHOWN IN fig 3 AND fig 4 (ATTACHED).

Has the work already started? Yes No

If Yes, please state when the work was started (DD/MM/YYYY):

(date must be pre-application submission)

Has the work already been completed? Yes No

If Yes, please state when the work was completed (DD/MM/YYYY):

(date must be pre-application submission)

4. Site Details

Please provide the full postal address of the application site.

Unit: House number: House suffix:

House name:

Address 1:

Address 2:

Town:

County:

Postcode (optional):

If you cannot provide a postcode, the description of site location must be completed. Please provide the most accurate site description you can, to help locate the site - for example "field to the North of the Post Office".

Easting: Northing:

Description:

EXISTING CREAM AND BRICK RESIDENTIAL PROPERTY.

5. Pedestrian and Vehicle Access, Roads and Rights of Way

Is a new or altered vehicle or pedestrian access proposed to or from the public highway?

Yes No

Do the proposals require any diversions, extinguishments and/or creation of public rights of way?

Yes No

Please show details of any existing or proposed rights of way on or adjacent to the site, as well as any alterations to pedestrian and vehicle access, on your plans or drawings.

6. Pre-application Advice

Has pre-application advice been sought from the local planning authority about this application? Yes No

If Yes, please complete the following information about the advice you were given. (This will help the authority to deal with this application more efficiently).

Please tick if the full contact details are not known, and then complete as much as possible:

Officer name:

Reference:

Date (DD MM YYYY):

(must be pre-application submission)

Details of the pre-application advice received:

7. Biodiversity and Geological Conservation

Does your proposal involve:

(i) demolition of a building? Yes No

(ii) alterations or enlargement to your roof? Yes No

(iii) the loss of any trees or hedges? Yes No

If you have answered Yes to any of the above questions, you may be required to submit a biodiversity survey to your local planning authority with your application form.

Your local planning authority will be able to advise you further, guidance is also available from the Planning Portal.

8. Parking

Will the proposed works affect existing car parking arrangements? Yes No

If Yes, please describe:

9. Authority Employee / Member

With respect to the Authority, I am:

- | | |
|---------------------------------|---|
| a) a member of staff | Do any of these statements apply to you?
<input type="checkbox"/> Yes <input checked="" type="checkbox"/> No |
| b) an elected member | |
| c) related to a member of staff | |
| d) related to an elected member | |

If Yes, please provide details of the name, relationship and role

10. Trees and Hedges

Are there any trees or hedges on the site or adjoining the proposed site that would be affected by the development proposal? Yes No



If you have answered Yes, you may need to provide a survey before your application can be validated. Your local planning authority can advise on whether a survey is required. All tree surveys should accord with BS5837; guidance notes are available on the Planning Portal.

11. Ownership Certificates

One Certificate A, B, C, or D, must be completed, together with the Agricultural Holdings Certificate with this application form
Certificate of Ownership – Certificate A

Town and Country Planning (Development Management Procedure) (Wales) Order 2012

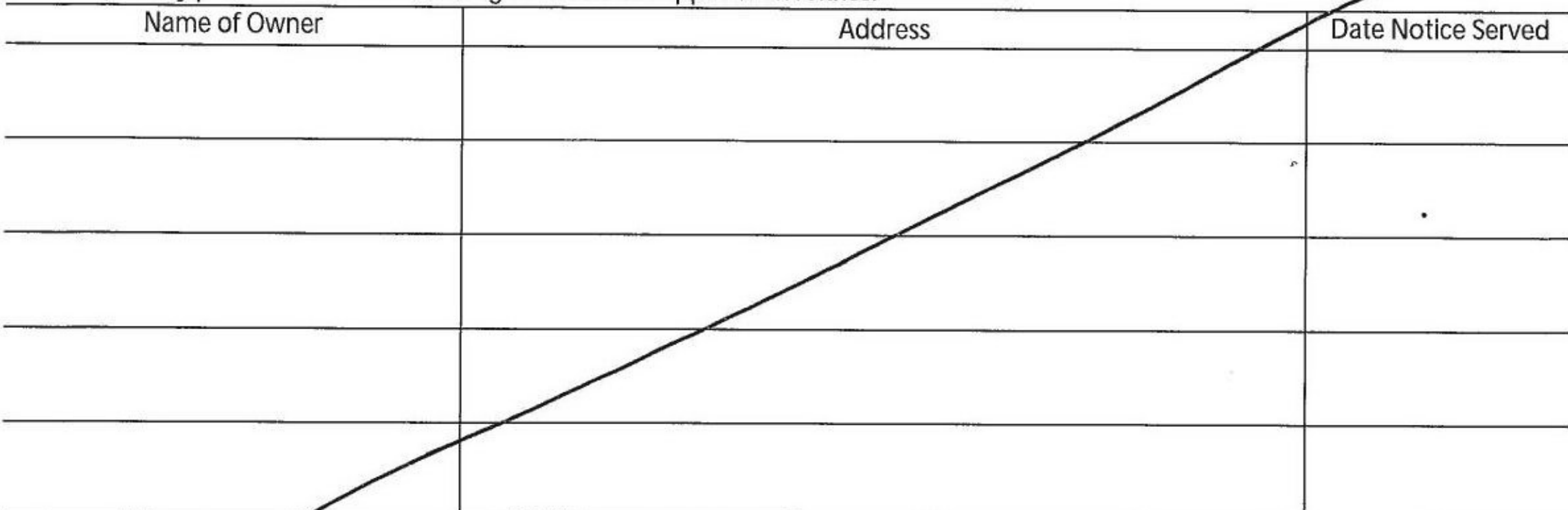
I certify/The applicant certifies that on the day 21 days before the date of this application nobody except myself/ the applicant was the owner (*owner is a person with a freehold interest or leasehold interest with at least 7 years left to run*) of any part of the land or building to which the application relates.


	Or signed - Agent:		Date (DD/MM/YYYY): 11/05/2021
--	--------------------	--	----------------------------------

Certificate of Ownership – Certificate B

Town and Country Planning (Development Management Procedure) (Wales) Order 2012

I certify/ The applicant certifies that I have/the applicant has given the requisite notice to everyone else (as listed below) who, on the day 21 days before the date of this application, was the owner (*owner is a person with a freehold interest or leasehold interest with at least 7 year left to run*) of any part of the land or building to which this application relates.

Name of Owner	Address	Date Notice Served
		

Signed - Applicant:	Or signed - Agent:	Date (DD/MM/YYYY):
		

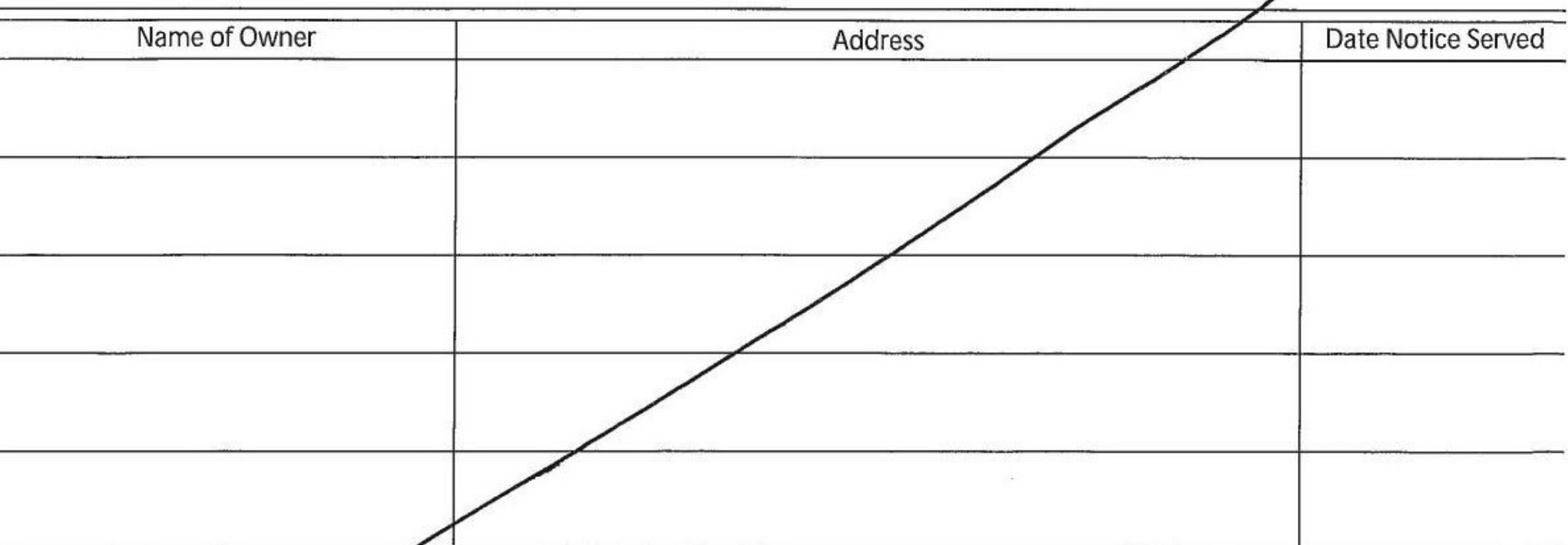
Certificate of Ownership – Certificate C

Town and Country Planning (Development Management Procedure) (Wales) Order 2012

I certify/ The applicant certifies that:




- Neither Certificate A or B can be issued for this application
- All reasonable steps have been taken to find out the names and addresses of the other owners (*owner is a person with a freehold interest or leasehold interest with at least 7 years left to run*) of the land or building, or of a part of it, but I have/ the applicant has been unable to do so.

The steps taken were:

Name of Owner	Address	Date Notice Served
		

Notice of the application has been published in the following newspaper (circulating in the area where the land is situated):

On the following date (which must not be earlier than 21 days before the date of the application):

		
Signed - Applicant:	Or signed - Agent:	Date (DD/MM/YYYY):
		

11. Ownership Certificates (continued)

Certificate of Ownership – Certificate D

Town and Country Planning (Development Management Procedure) (Wales) Order 2012

I certify/ The applicant certifies that:

- Certificate A cannot be issued for this application
- All reasonable steps have been taken to find out the names and addresses of everyone else who, on the day 21 days before the date of this application, was the owner (*owner is a person with a freehold interest or leasehold interest with at least 7 years left to run*) of any part of the land to which this application relates, but I have/ the applicant has been unable to do so.

The steps taken were:

Notice of the application has been published in the following newspaper (circulating in the area where the land is situated):

On the following date (which must not be earlier than 21 days before the date of the application):

Signed - Applicant:

Or signed - Agent:

Date (DD/MM/YYYY):

12. Agricultural Holdings

Agricultural Holding Certificate

Town and Country Planning (Development Management Procedure) (Wales) Order 2012

Agricultural Land Declaration - You Must Complete Either A or B

(A) None of the land to which the application relates is, or is part of, an agricultural holding.

Signed - Applicant:

Or signed - Agent:

Date (DD/MM/YYYY):

11/05/2021

(B) I have served the requisite notice to every person other than myself/ the applicant who, on the day 21 days before the date of this application, was a tenant of an agricultural holding on all or part of the land to which this application relates, as listed below:

Name of Tenant	Address	Date Notice Served

Signed - Applicant:

Or signed - Agent:

Date (DD/MM/YYYY):

13. Planning Application Requirements - Checklist

Please read the following checklist to make sure you have sent all the information in support of your proposal. Applications for planning permission in Wales must be accompanied by certain additional supporting documents if they exceed certain thresholds. For detailed information please refer to Welsh Government Circular WGC 002/2012 and the guidance available on the Planning Portal website. Failure to submit all information required will result in your application being deemed invalid. It will not be considered valid until all information required by the Local Planning Authority has been submitted.

The original and 3 copies of a completed and dated application form:

- The original and 3 copies of a design and access statement where proposed work falls within a World Heritage Site
- The original and 3 copies of other plans and drawings or information necessary to describe the subject of the application:

The correct fee:



The original and 3 copies of a plan which identifies the land to which the application relates drawn to an identified scale and showing the direction of North:

- The original and 3 copies of the completed, dated Ownership Certificate (A, B, C or D - as applicable):
- The original and 3 copies of the completed, dated Article 7 Certificate (Agricultural Holdings):



14. Declaration

I/we hereby apply for planning permission as described in this form and the accompanying plans/drawings and additional information. I confirm that, to the best of my knowledge, any facts stated are true and accurate and any opinions given are the genuine opinions of the persons giving them.



Date (DD/MM/YYYY):

11 | 05 | 2021

(date cannot be pre-application)

Agent Contact Details

Phone numbers

Country code:

National number:

Extension number:

Country code:

Mobile number (optional):

Address (optional):

17. Site Visit

Can the site be seen from a public road, public footpath, bridleway or other public land? Yes No

If the planning authority needs to make an appointment to carry out a site visit, whom should they contact? (Please select only one) Agent Applicant Other (if different from the agent/applicant's details)

If Other has been selected, please provide:

Contact name:

Telephone number:

Email address: