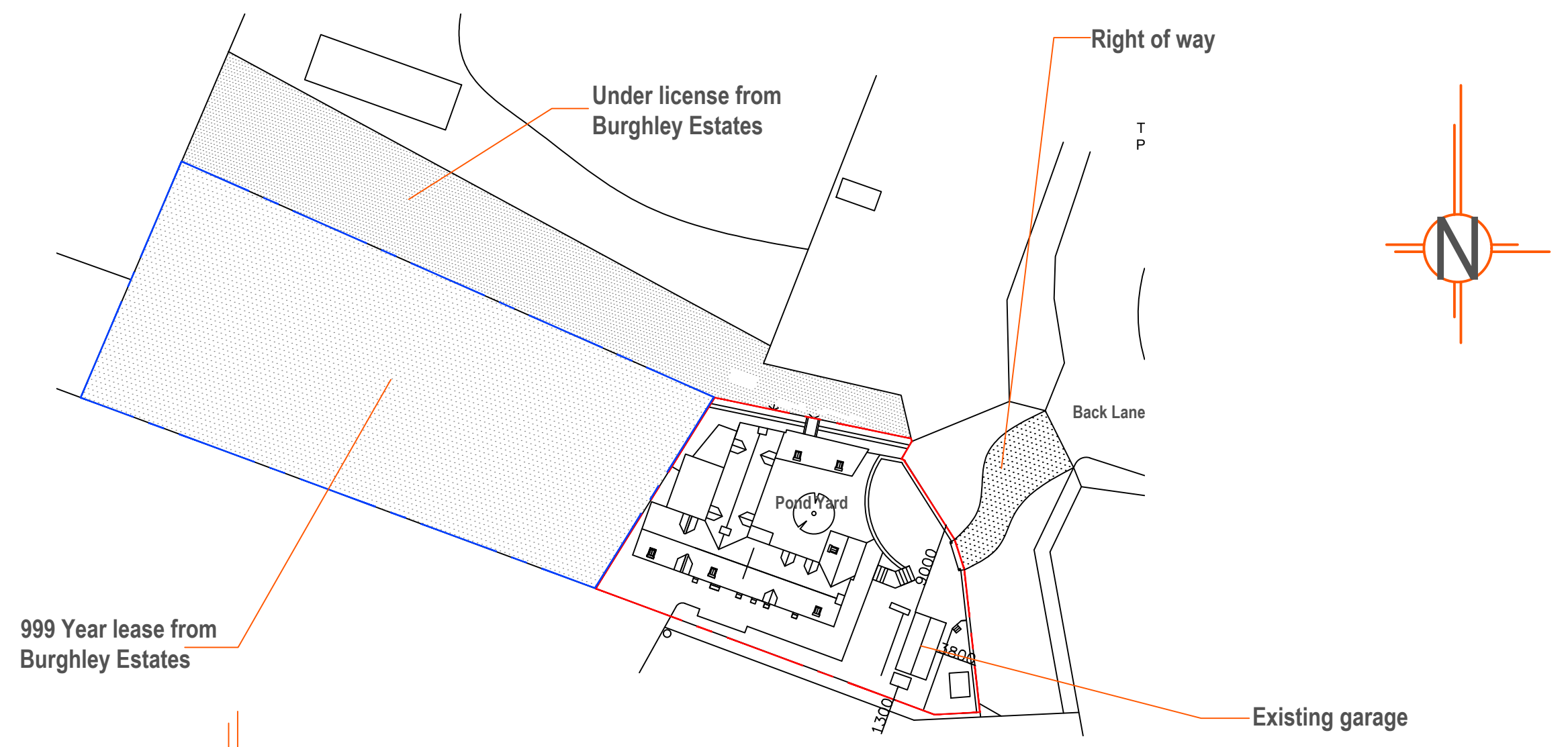


**LOCATION PLAN**

SCALE 1:1250

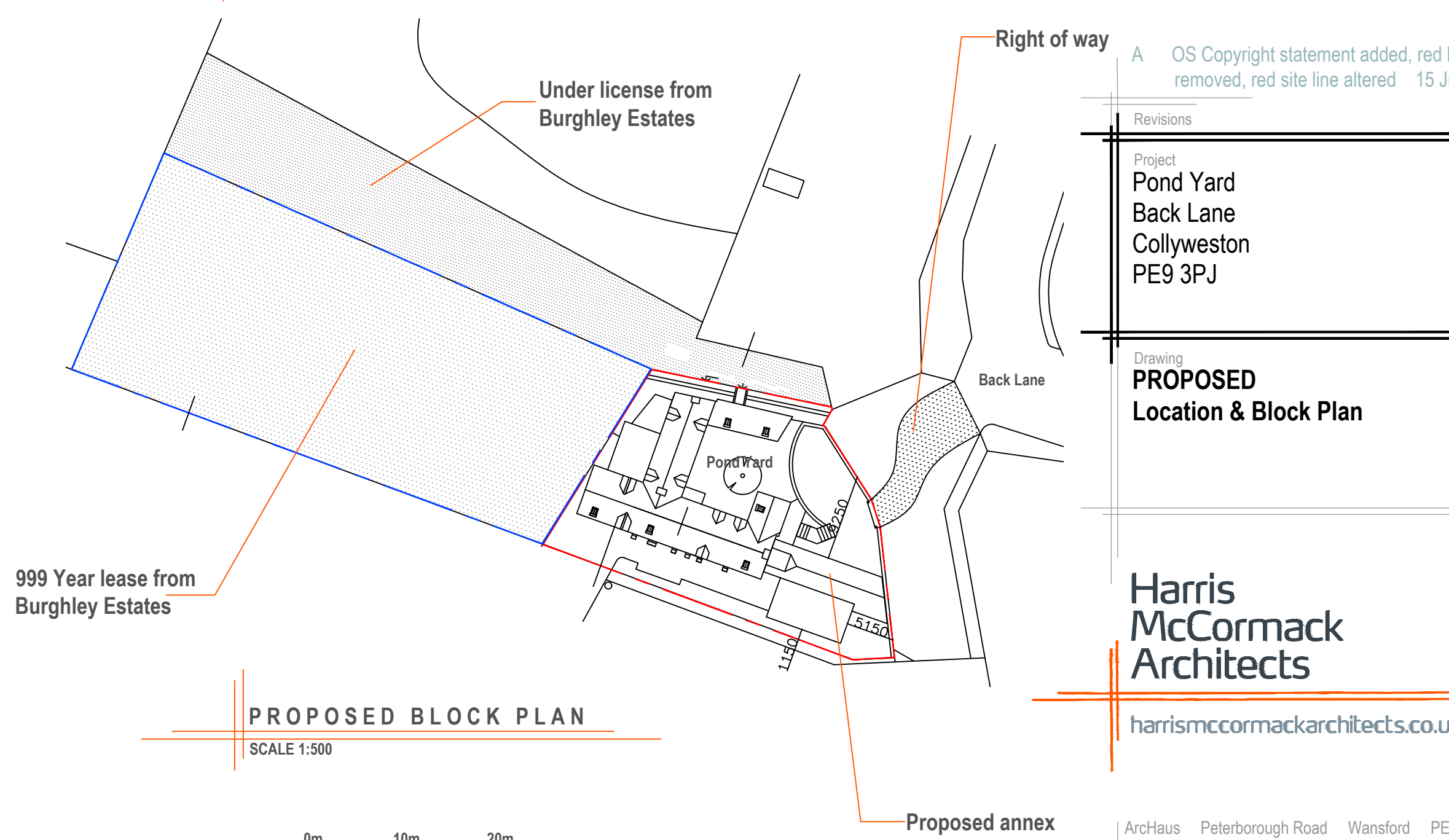


Ordnance Survey, (c) Crown Copyright 2021. All rights reserved. Licence number 100022432



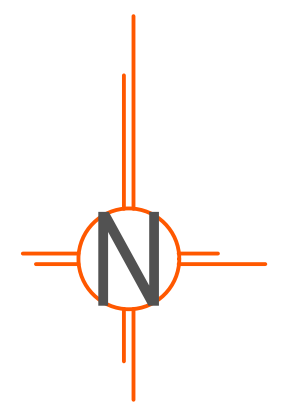
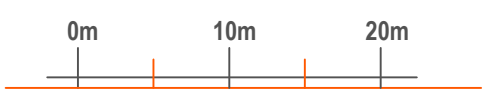
**EXISTING BLOCK PLAN**

SCALE 1:500



**PROPOSED BLOCK PLAN**

SCALE 1:500



A OS Copyright statement added, red lines removed, red site line altered 15 Jul '21

Revisions

Project	Pond Yard Back Lane Collyweston PE9 3PJ
---------	--

Drawing

**PROPOSED**  
Location & Block Plan

**Harris  
McCormack  
Architects**

[harrismccormackarchitects.co.uk](http://harrismccormackarchitects.co.uk)

ArchHaus Peterborough Road Wansford PE8 6JN  
t 01780 433 334 architects@harrismccormack.co.uk

Date	Scale	Drawn
15/07/2021	VAR @ A2	JF
Job No.	Drawing No.	Revision
<b>21-956</b>	<b>(00)001</b>	<b>A</b>

TO BE NOTED THIS DRAWING IS THE COPYRIGHT OF HARRIS MCCORMACK ARCHITECTS DRAWING TO BE PRINTED IN COLOUR. COLOURS SHOWN ARE INDICATIVE.