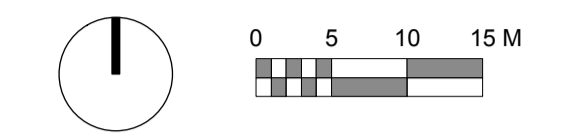


WATERSHEDD

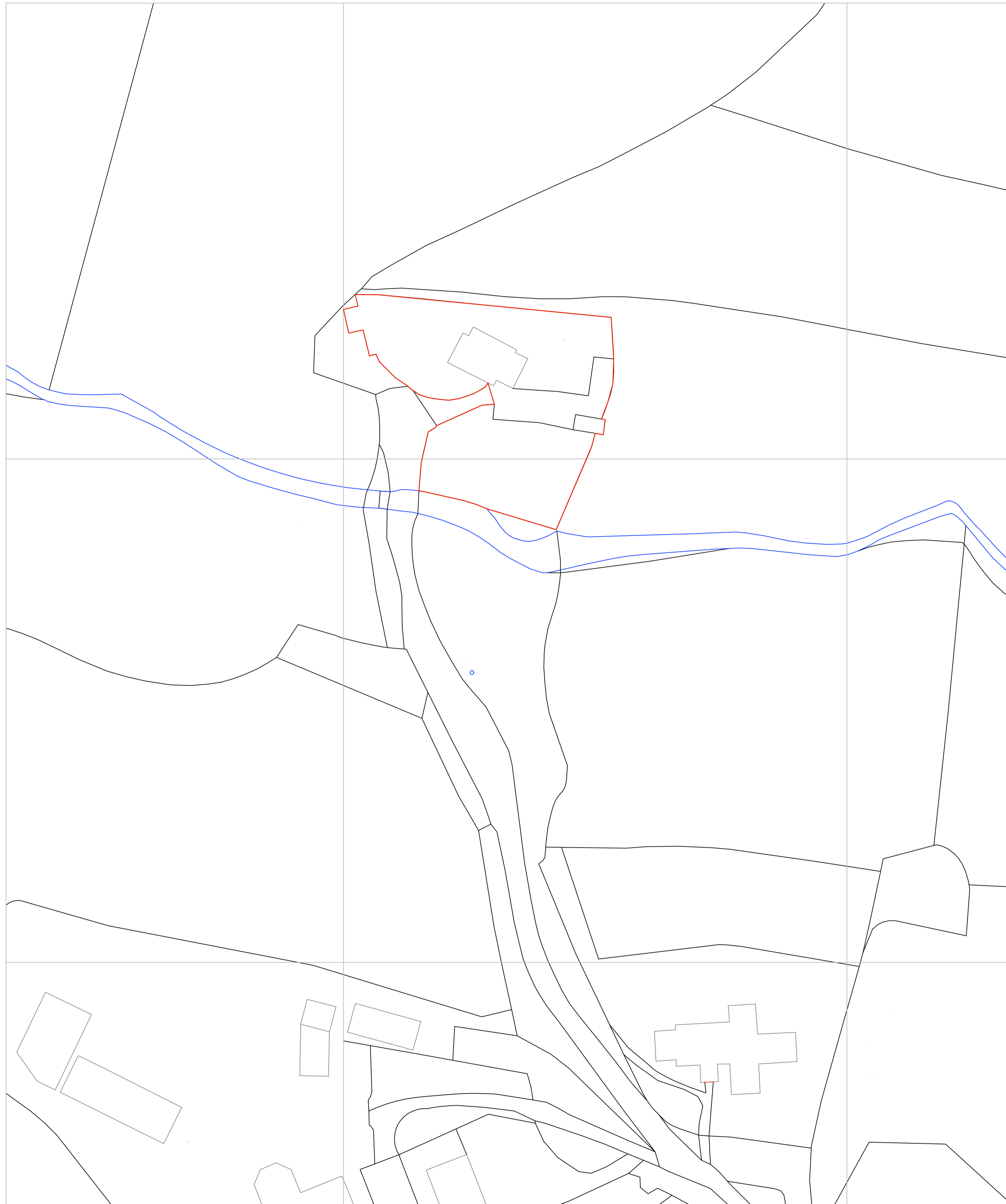
GENERAL NOTES:


Check drawing on receipt and immediately report any discrepancies to the Architect. Verify all dimensions and levels on site prior to construction.

The contents of this drawing are Watershed Developments LTD copyright and shall not be re-used without their written permission.



PLANNING



 Site boundary : Millingworth Mill

Revisions	Date	Description
A	14/07/2021	Scale note removed

Drawing Location Plan

Project	Scale
Millingworth Mill House	1:500 @ A1 NTS @ A3
Sheet Number	Revision
20027-001	A



WWW.WATERSHEDD.COM

STUDIO@WATERSHEDD.COM

+44 (0) 207 659 0885

1 Location Plan
Scale: 1:500