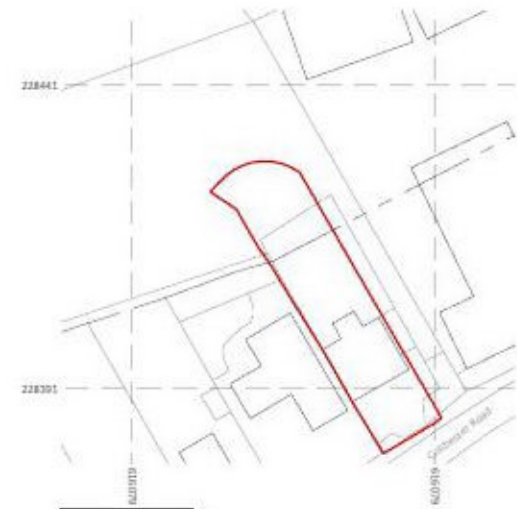
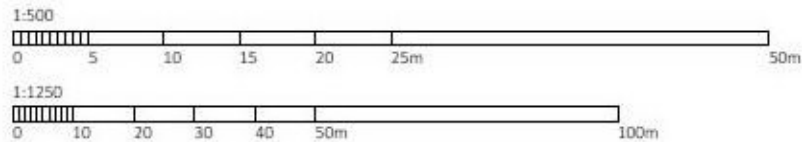



MAPPING - 1:500  
EXTRAPOLATED FROM SITE SURVEY AND HUNTERS COURT PROPOSALS



MAPPING - 1:1250  
EXTRAPOLATED FROM OS DATA AND HUNTERS COURT PROPOSALS

Revision:  
A - 17/06/2021



**CLOCKWORKLINE**

35 Colneford Hill  
White Colne  
Colchester  
CO6 2PJ

Project Details: Wingarth  
Colchester Road, Wix,  
Manningtree, Essex  
CO11 2RS

Drawing No: 237-1/S2/03/A  
Drawing Title: MAPPING

Scale: 1:500/1250 @ISO A4  
Date: 17/06/2021  
Checked: SS

