

# H.M. LAND REGISTRY

TITLE NUMBER

## NGL730494

ORDNANCE SURVEY  
PLAN REFERENCE ①

COUNTY  
GREATER LONDON

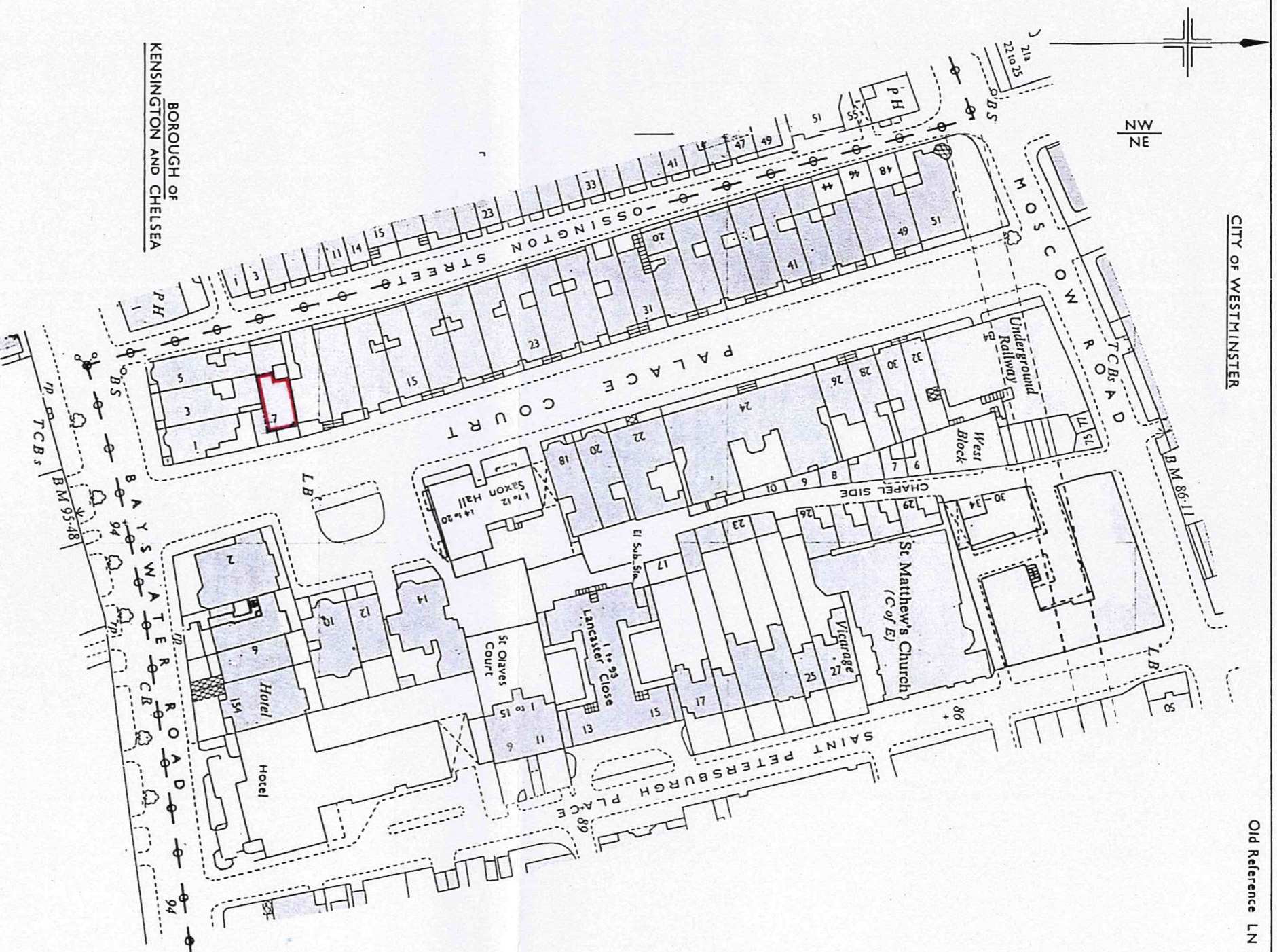
SHEET  
TQ2580

SECTION  
N

Scale: 1/1250

© Crown copyright 1981.

Old Reference LN VI 68 N



This official copy is issued, and shows the state of this title plan, on 29 April 2020 at 13:40:33.  
It is admissible in evidence to the same extent as the original (s.57 Land Registration Act 2002).  
This plan shows the general position, not the exact line, of the boundaries. It may be subject to distortions in scale. Measurements scaled from this plan may not match measurements between the same points on the ground.  
This plan is available with the Land Registry, Durham Office.  
© Crown Copyright. Produced by Mill Land Registry. Reproduction in whole or in part is prohibited without the prior written permission of Ordnance Survey. Licence Number 100026316.



# H.M. LAND REGISTRY

TITLE NUMBER


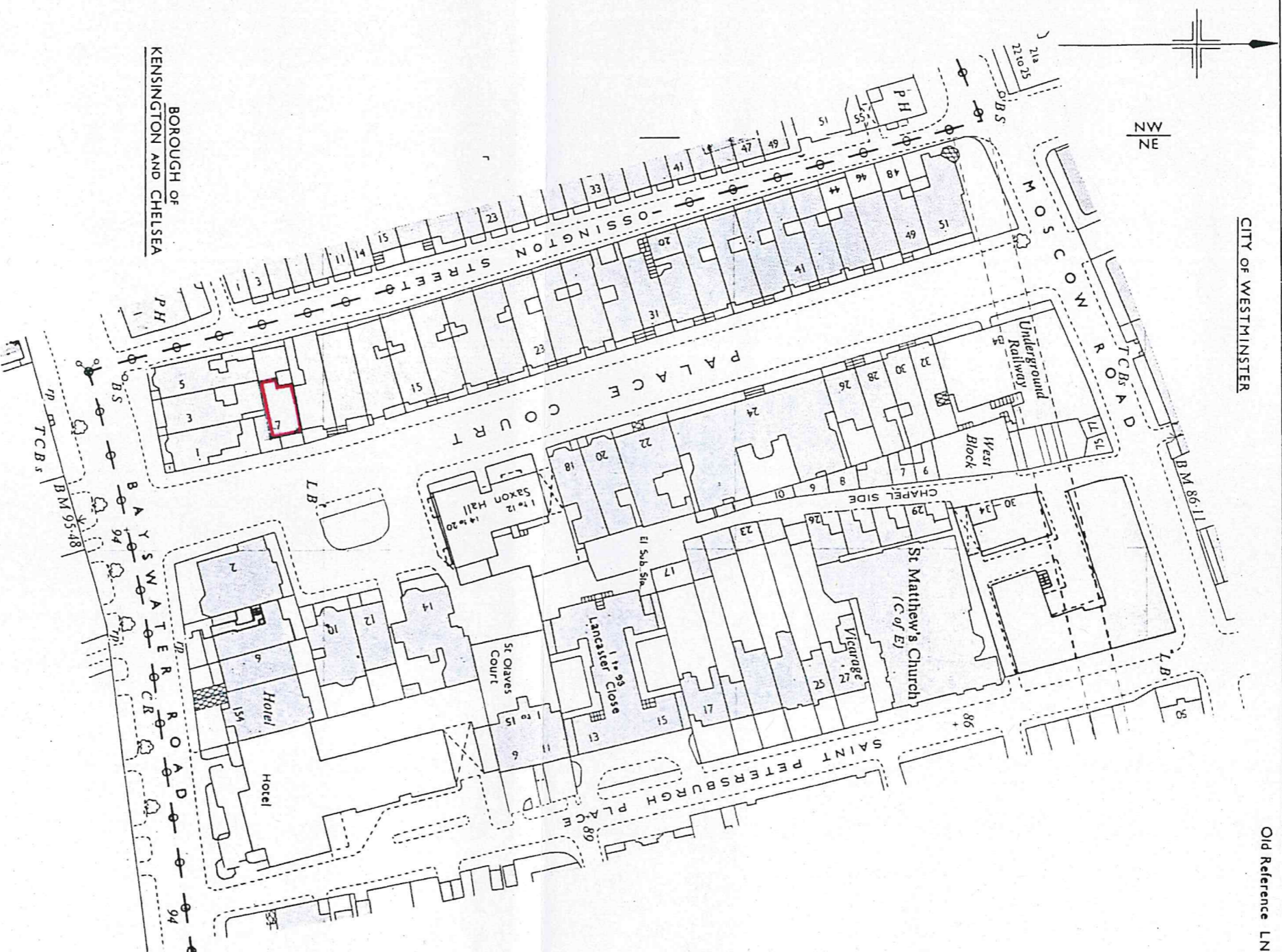
## NGL 730494

ORDNANCE SURVEY PLAN REFERENCE	COUNTY GREATER LONDON	SHEET TQ2580	SECTION N
-----------------------------------	--------------------------	-----------------	--------------

Scale: 1/1250

© Crown copyright 1981.

Old Reference LN VI 68 N



**This official copy is issued, and shows the state of this title plan, on 1 May 2020 at 14:04:16.**

It is admissible in evidence to the same extent as the original (s.67 Land Registration Act 2002).

This title plan shows the general position, not the exact line, of the boundaries. It may be subject to distortions in scale. Measurements scaled from this plan may not match measurements between the same points on the ground.

**This title is dealt with by HM Land Registry, Croydon Office.**

© Crown Copyright. Produced by HM Land Registry. Reproduction in whole or in part is prohibited without the prior written permission of Ordnance Survey. Licence Number 100026316.