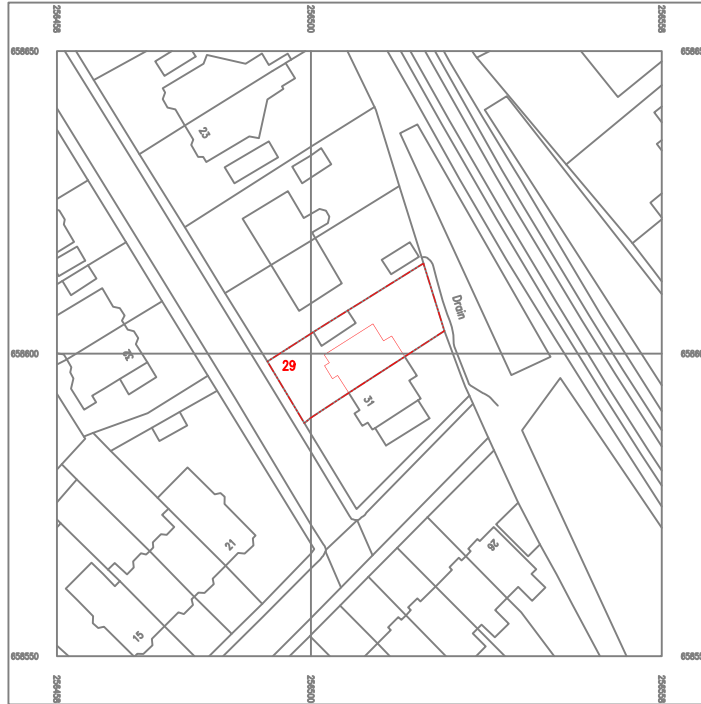
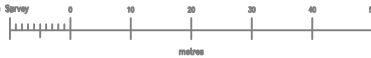


Ordnance Survey®
Ukmapcentre.com



Serial number: 203921
©Crown copyright and database right 2021
Ordnance Survey licence 100049857
Reproduction in whole or in part is prohibited
without the prior permission of Ordnance Survey




OS Plan
1:1250

GENERAL NOTES:

1. This drawing is to be read in conjunction with all relevant engineer's drawings and specification.
2. All dimensions are in millimetres unless stated otherwise.
3. The contractor is to verify all dimensions on site and is responsible for the accurate setting-out.
4. do not scale from this drawing, all sizes scaled from this drawing will be approximate and should be checked on site by the user, if in doubt ask.

rev	description	by	date
-----	-------------	----	------



3 Aberfeldy Ave
West Craigs
Blantyre
G72 0TB.

Design Solutions Ltd
© OSD Design Solutions Ltd 2018

Tel: 07807494293
email: david@osddesign.co.uk

Drg Status
PLANNING

Project Name
**Proposed extension and alterations.
29 St Anns Drive,
Giffnock.**

Drg Title
OS Location Plan.

Project No.	Drg No.	Rev	Scale	Date
147	00	-	1:1250	Jan 21