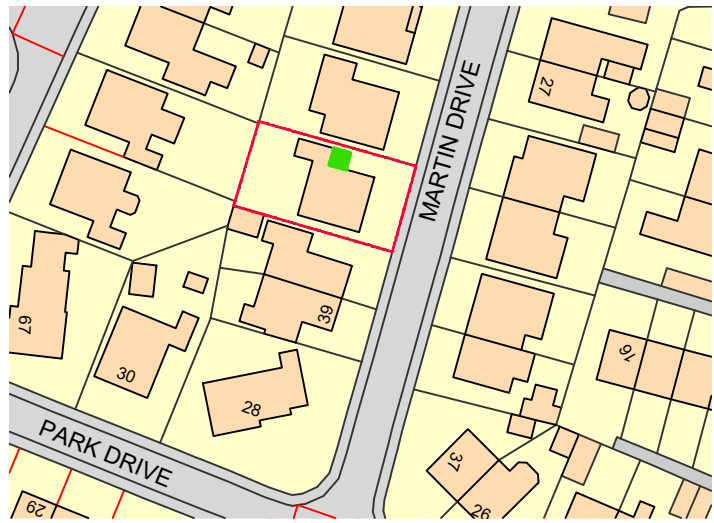
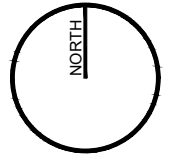
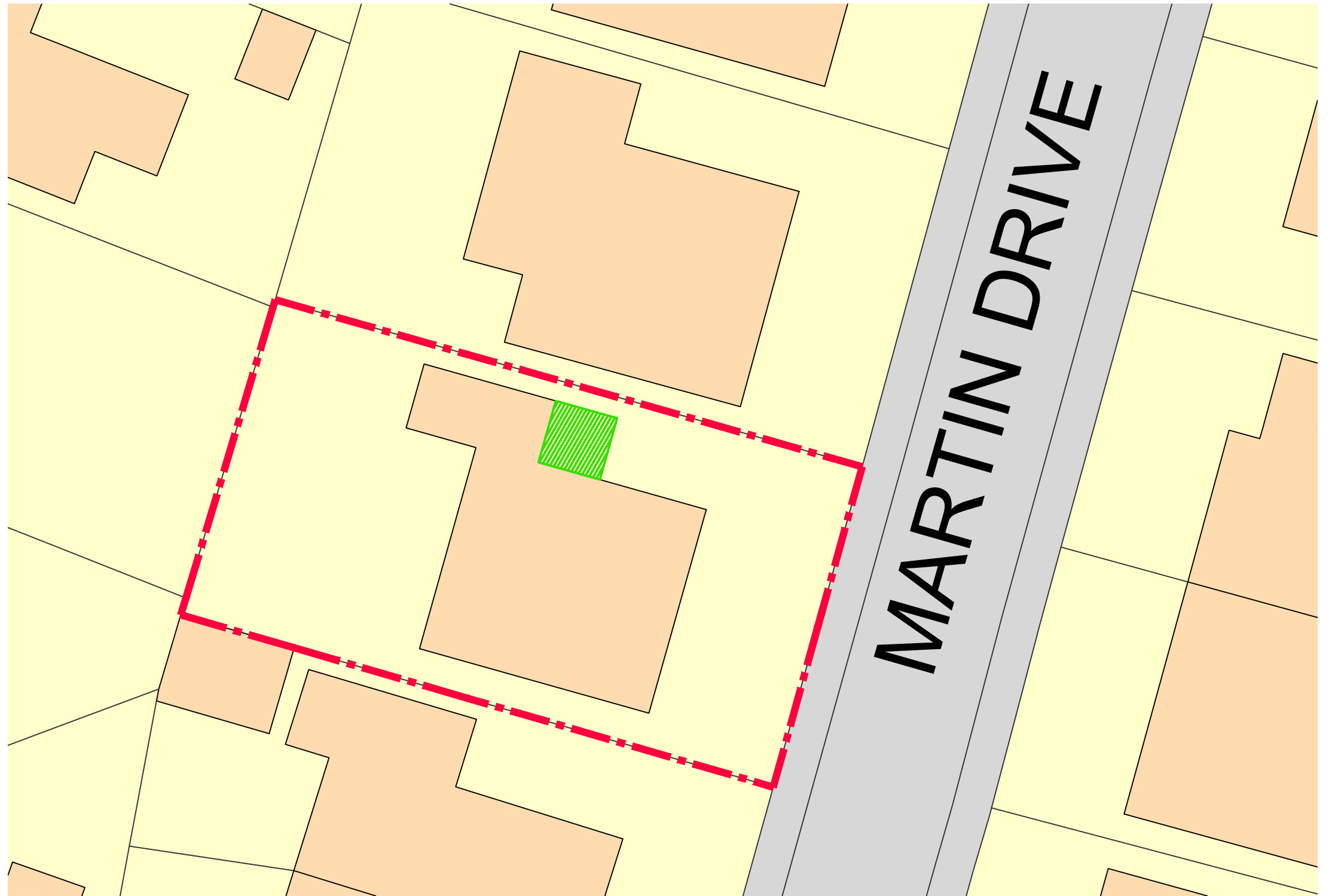


notes

1. The contractor is responsible for checking dimensions, tolerances and references. Verify any discrepancies with the Architect before proceeding with the works.
2. Where an item is covered by drawings to different scales the larger scale drawing is to be worked to.
3. Do not scale drawing. Figured dimensions to be worked to in all cases.
4. This document must not be used for any other purpose other than that for which it was prepared. Hyve Architects Ltd shall not be liable for the consequences of any use of any information or designs prepared except for the purposes for which they were provided.
5. This drawing is copyright of Hyve Architects Ltd. No information or designs may be reproduced or transmitted in any form or by any means without prior written permission of Hyve Architects Ltd.



LOCATION PLAN (1:1250)



LOCATION PLAN (1:200)

date -	rev -	revision/author/checker -	drawn nh	project L. Greig 43 Martin Drive, Stonehaven	purpose of issue planning application			
			checked nkr		drawing no A1707-04-11	rev		
			scale 1:200/1250				drawing location plan	
			date June 2021				Hyve Architects Ltd 68-72 Allardice Street . Stonehaven . AB39 2AA 01569 763579 www.hyvearch.co.uk	
filename	xrefs			HYVE ARCHITECTS				