




**SITE LOCATION PLAN**

**KEY**

-  Site Extent
-  Distance from Site (Kms)
-  County Boundaries

LANDSCAPE ARCHITECT:

The Threshing Barn, Bignell Park Barns  
 Chesterton, Bicester  
 Oxfordshire, OX26 1TD  
 Tel: 01869 249776  
 Email: mail@appliedlandscape.co.uk

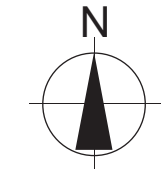


PROJECT NAME:

**PROPOSED DEVELOPMENT AT THE HEATH, WOODHURST, HUNTINGDON  
 ENVAR COMPOSTING LTD**




DRAWING TITLE: SITE LOCATION PLAN	DRAWN: AF	CHECKED: CB
DATE: 11.05.2021	STATUS: PLANNING	SCALE: N.T.S
PROJECT NO: 879/21	DRAWING NUMBER: ALD879/LD1000	REVISION: P01





**RIVERS AND MAJOR TRANSPORT ROUTES**

**KEY**

	Site Extent
	Distance from Site (Kms)
	Rivers
	A Road
	B Road

LANDSCAPE ARCHITECT:

The Threshing Barn, Bignell Park Barns  
 Chesterton, Bicester  
 Oxfordshire, OX26 1TD  
 Tel: 01869 249776  
 Email: mail@appliedlandscape.co.uk

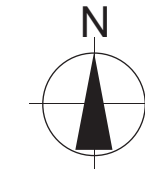


PROJECT NAME:

**PROPOSED DEVELOPMENT AT THE HEATH, WOODHURST, HUNTINGDON  
 ENVAR COMPOSTING LTD**








DRAWING TITLE: TRANSPORT	DRAWN: AF	CHECKED: CB
DATE: 11.05.2021	STATUS: PLANNING	SCALE: N.T.S
PROJECT NO: 879/21	DRAWING NUMBER: ALD879/LD1001	REVISION: P01





**PUBLIC RIGHTS OF WAY**

**KEY**

-  Site Extent
-  Distance from Site (Kms)
-  Public Footpath
-  Bridleway
-  National Trail
-  Long Distance Walks or Cycleway
-  Other Public Access

LANDSCAPE ARCHITECT:

The Threshing Barn, Bignell Park Barns  
 Chesterton, Bicester  
 Oxfordshire, OX26 1TD  
 Tel: 01869 249776  
 Email: mail@appliedlandscape.co.uk

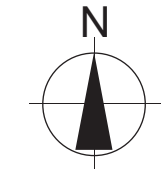
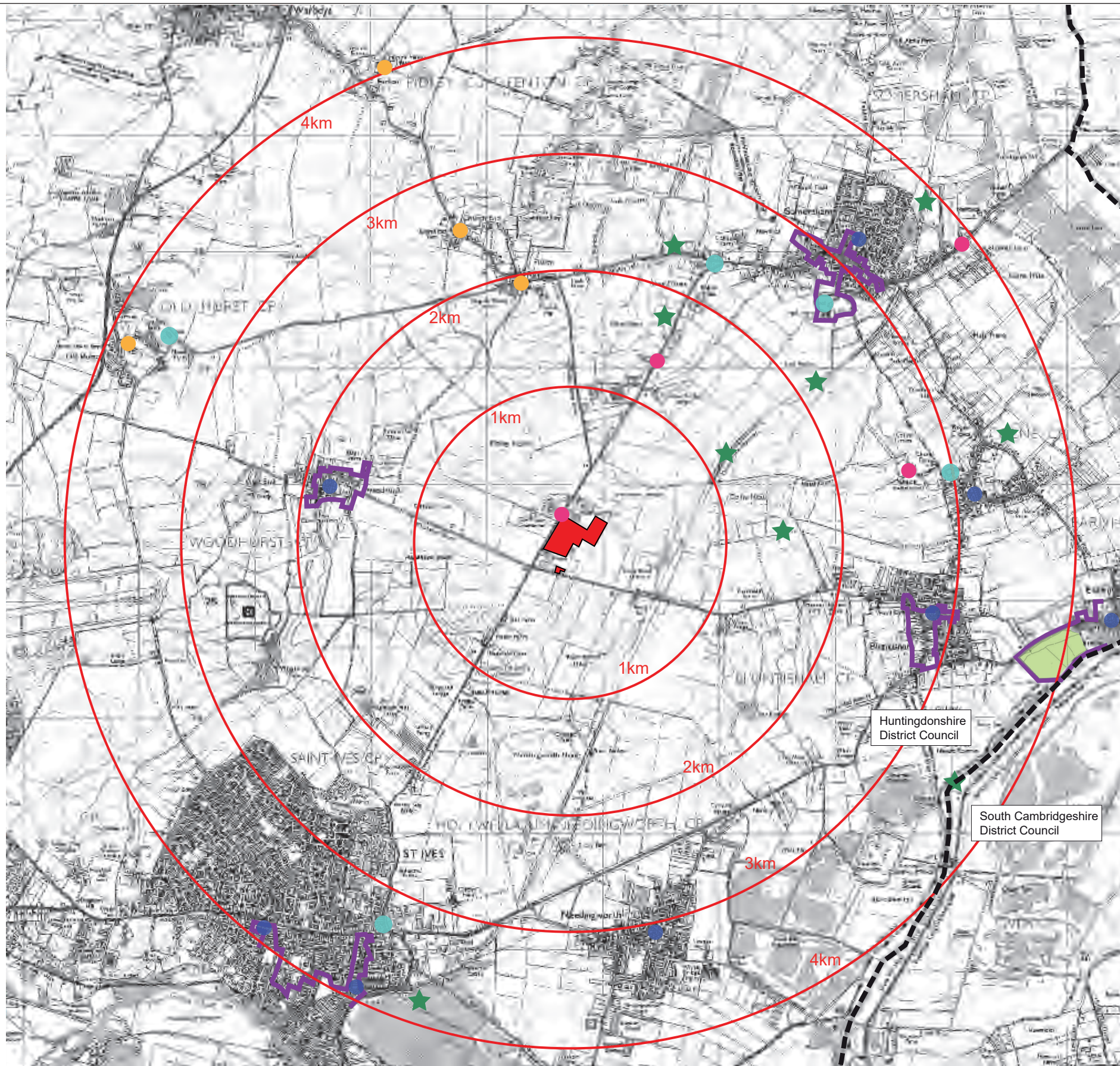


PROJECT NAME:


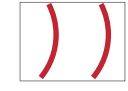








**PROPOSED DEVELOPMENT AT THE HEATH, WOODHURST, HUNTINGDON  
 ENVAR COMPOSTING LTD**

DRAWING TITLE: PROW's		DRAWN: AF	CHECKED: CB
DATE: 11.05.2021	STATUS: PLANNING	SCALE: N.T.S	
PROJECT NO: 879/21	DRAWING NUMBER: ALD879/LD1002	REVISION: P01	





**SURROUNDING SITE CONTEXT**

- KEY**
-  Site Extent
  -  Distance from Site (Kms)
  -  County Boundaries
  -  Listed Building (singular structure)
  -  Listed Buildings (2-10 within area)
  -  Listed Buildings (+11 within area)
  -  Scheduled Ancient Monument
  -  Conservation Area
  -  Cambs Wildlife Site Areas
  -  Site of Special Scientific Interest

LANDSCAPE ARCHITECT:

The Threshing Barn, Bignell Park Barns  
 Chesterton, Bicester  
 Oxfordshire, OX26 1TD  
 Tel: 01869 249776  
 Email: mail@appliedlandscape.co.uk

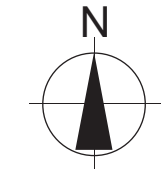
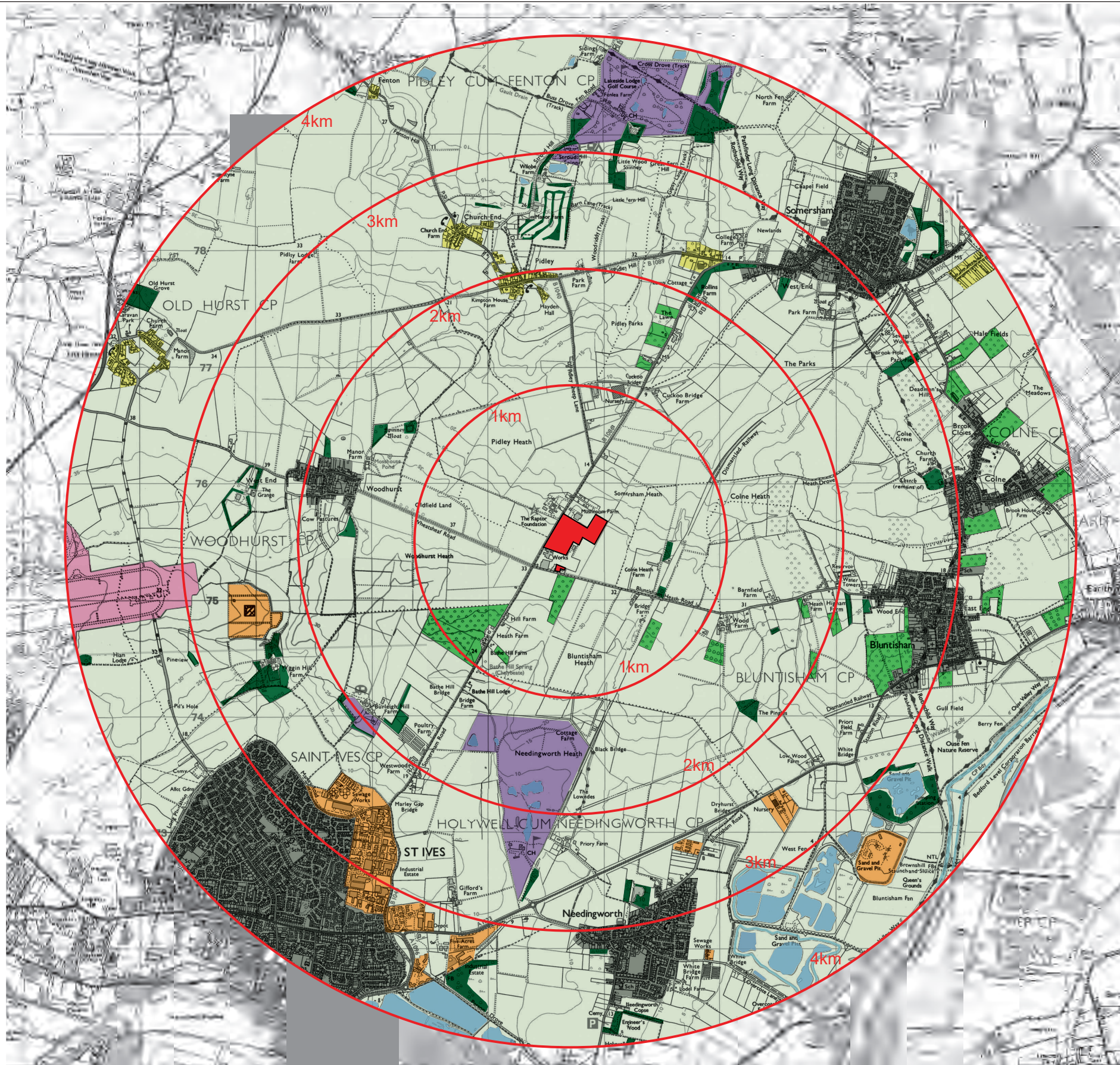


PROJECT NAME:












**PROPOSED DEVELOPMENT AT THE HEATH, WOODHURST, HUNTINGDON  
 ENVAR COMPOSTING LTD**

DRAWING TITLE: WIDER SITE CONTEXT	DRAWN: AF	CHECKED: CB
DATE: 11.05.2021	STATUS: PLANNING	SCALE: N.T.S
PROJECT NO: 879/21	DRAWING NUMBER: ALD879/LD1003	REVISION: P01





**SURROUNDING LANDUSE AND LAND COVER**

- KEY**
-  Site Extent
  -  Distance from Site (Kms)
  -  Settlements
  -  Dispersed Settlement
  -  Industry
  -  Woodland / Shelter Belts
  -  Orchards and Other Fruit Crops
  -  Farmland, Farmsteads, Fields
  -  Rivers / Waterbodies/ Streams
  -  Leisure
  -  Airfield

LANDSCAPE ARCHITECT:

The Threshing Barn, Bignell Park Barns  
 Chesterton, Bicester  
 Oxfordshire, OX26 1TD  
 Tel: 01869 249776  
 Email: mail@appliedlandscape.co.uk

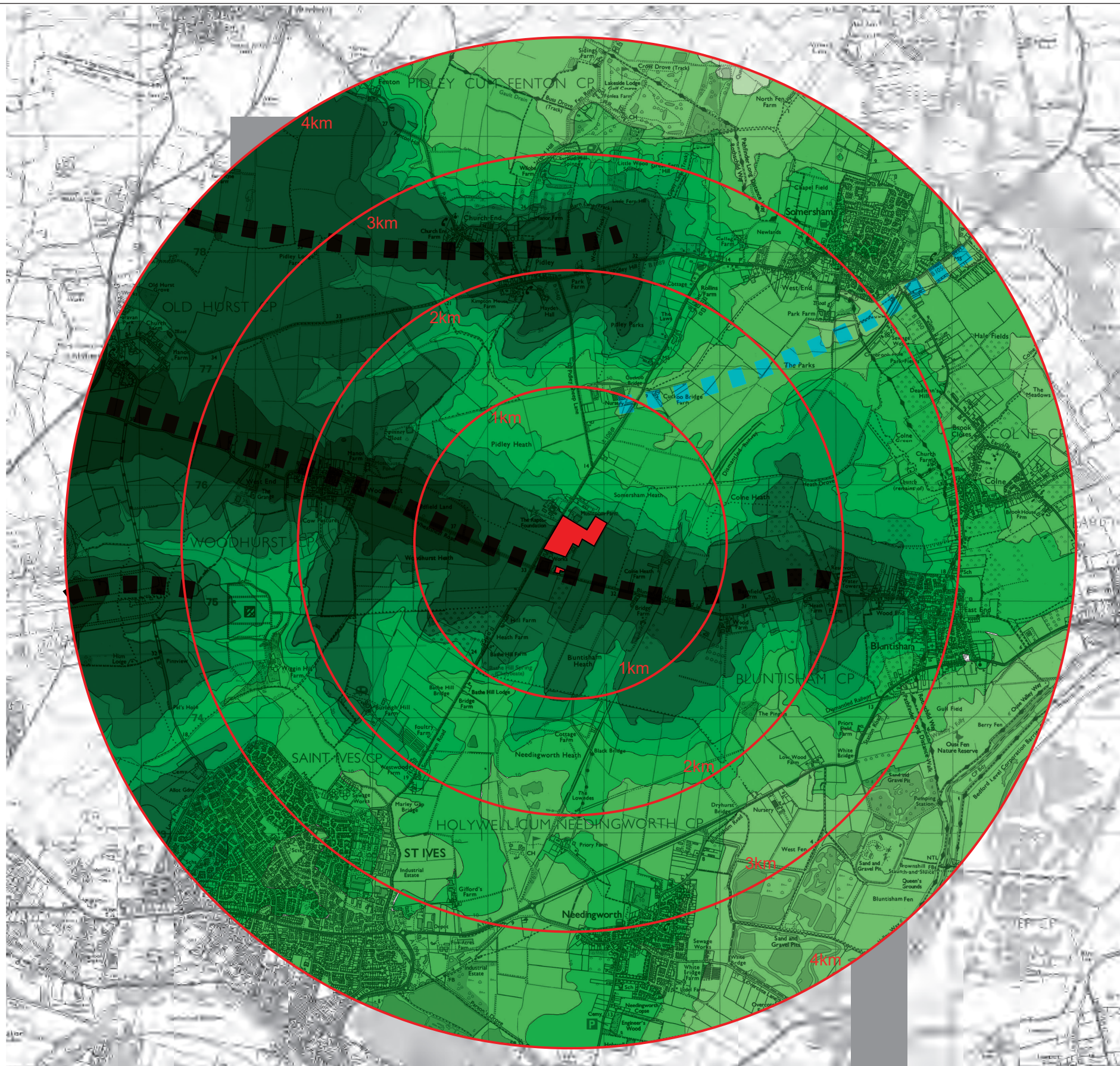


PROJECT NAME:

**PROPOSED DEVELOPMENT AT THE HEATH, WOODHURST, HUNTINGDON  
 ENVAR COMPOSTING LTD**














DRAWING TITLE: LANDUSE		DRAWN: AF	CHECKED: CB
DATE: 11.05.2021	STATUS: PLANNING	SCALE: N.T.S	
PROJECT NO: 879/21	DRAWING NUMBER: ALD879/LD1004	REVISION: P01	





**RIDGES AND VALLEYS**

**KEY**

-  Site Extent
-  Distance from Site (Kms)
-  Ridge (High Point)
-  Valley (Low Point)
-  under 0m (AOD)
-  0-4m (AOD)
-  5-9m (AOD)
-  10-14m (AOD)
-  15-19m (AOD)
-  20-24m (AOD)
-  25-29m (AOD)
-  30-34m (AOD)
-  35m + (AOD)

LANDSCAPE ARCHITECT:

The Threshing Barn, Bignell Park Barns  
 Chesterton, Bicester  
 Oxfordshire, OX26 1TD  
 Tel: 01869 249776  
 Email: mail@appliedlandscape.co.uk



PROJECT NAME:

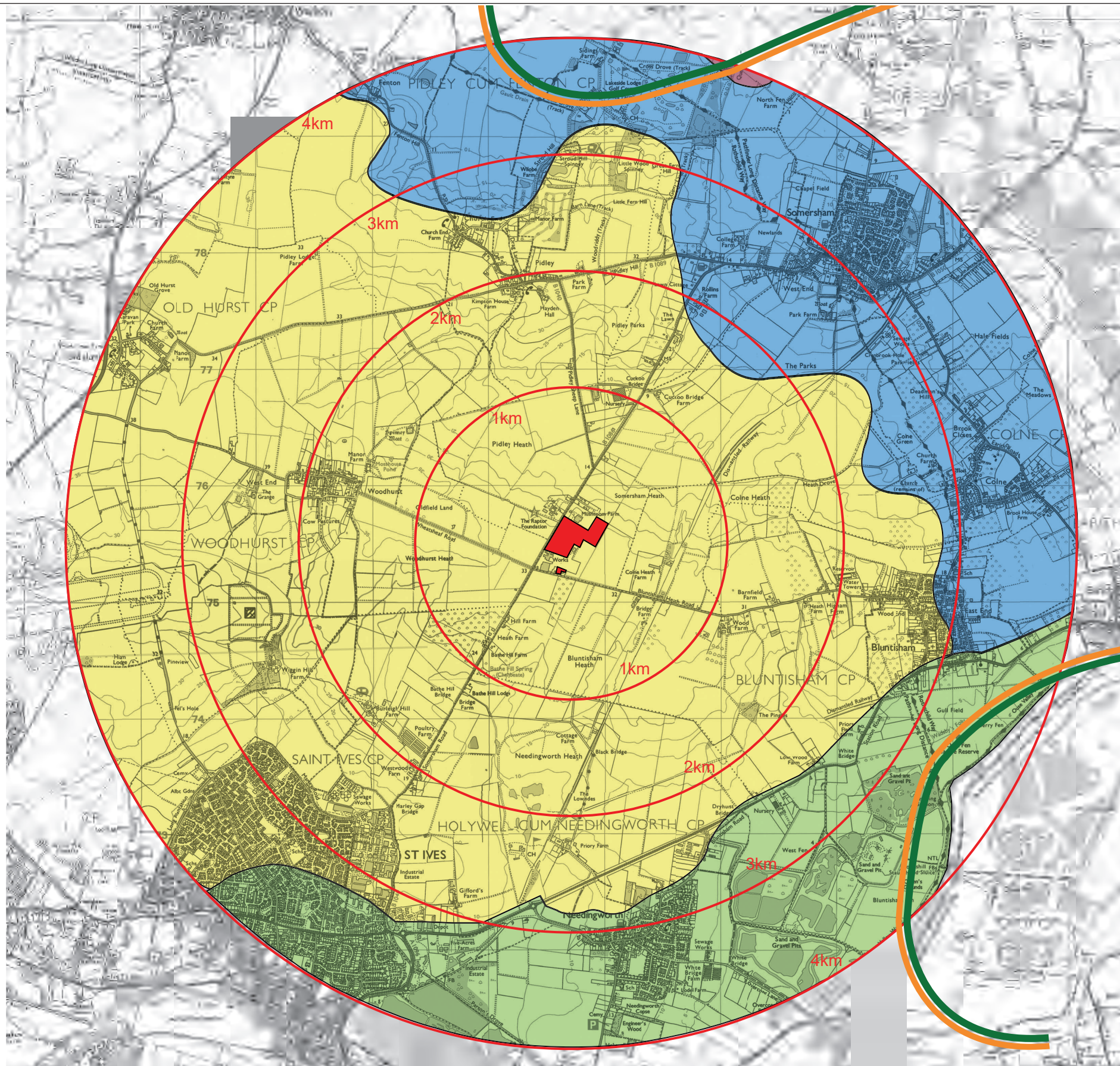
**PROPOSED DEVELOPMENT AT THE HEATH, WOODHURST, HUNTINGDON  
 ENVAR COMPOSTING LTD**

DRAWING TITLE: TOPOGRAPHY	DRAWN: AF	CHECKED: CB
------------------------------	--------------	----------------

DATE: 11.05.2021	STATUS: PLANNING	SCALE: N.T.S
---------------------	---------------------	-----------------




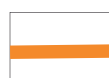




PROJECT NO: 879/21	DRAWING NUMBER: ALD879/LD1005	REVISION: P01
-----------------------	----------------------------------	------------------





**LANDSCAPE CHARACTER ASSESSMENT**

**KEY**

-  Site Extent
-  Distance from Site (Kms)
- National Landscape Character Areas**
-  NLCA46 The Fens
-  NLCA88 Bedfordshire & Cambridgeshire Claylands
- Huntingdonshire Landscape and Townscape Assessment**
-  LCA 1: The Fens
-  LCA 2: Fen Margin
-  LCA 3: Central Claylands
-  LCA 4: Ouse Valley

LANDSCAPE ARCHITECT:

The Threshing Barn, Bignell Park Barns  
 Chesterton, Bicester  
 Oxfordshire, OX26 1TD  
 Tel: 01869 249776  
 Email: mail@appliedlandscape.co.uk

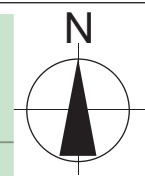


PROJECT NAME:
















**PROPOSED DEVELOPMENT AT THE HEATH, WOODHURST, HUNTINGDON  
 ENVAR COMPOSTING LTD**

DRAWING TITLE: LANDSCAPE CHARACTER	DRAWN: AF	CHECKED: CB
DATE: 11.05.2021	STATUS: PLANNING	SCALE: N.T.S
PROJECT NO: 879/21	DRAWING NUMBER: ALD879/LD1006	REVISION: P01





**SITE FEATURES**

- KEY**
-  Approximate Site Extents
  -  Views Into / Out of Site
  -  Bunds Around Site
  -  Mature Vegetation Including Trees
  -  Scrub Land
  -  Other Vegetated Areas External to Site
  -  Low Vegetation / Verges
  -  Buildings
  -  Public Roads
  -  Areas of Hardstanding
  -  Areas of Storage for Compost and Chippings
  -  Adjacent Industrial Buildings
  -  Lagoons
  -  Access Points
  -  Listed Building

LANDSCAPE ARCHITECT:

The Threshing Barn, Bignell Park Barns  
 Chesterton, Bicester  
 Oxfordshire, OX26 1TD  
 Tel: 01869 249776  
 Email: mail@appliedlandscape.co.uk

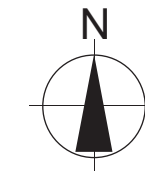
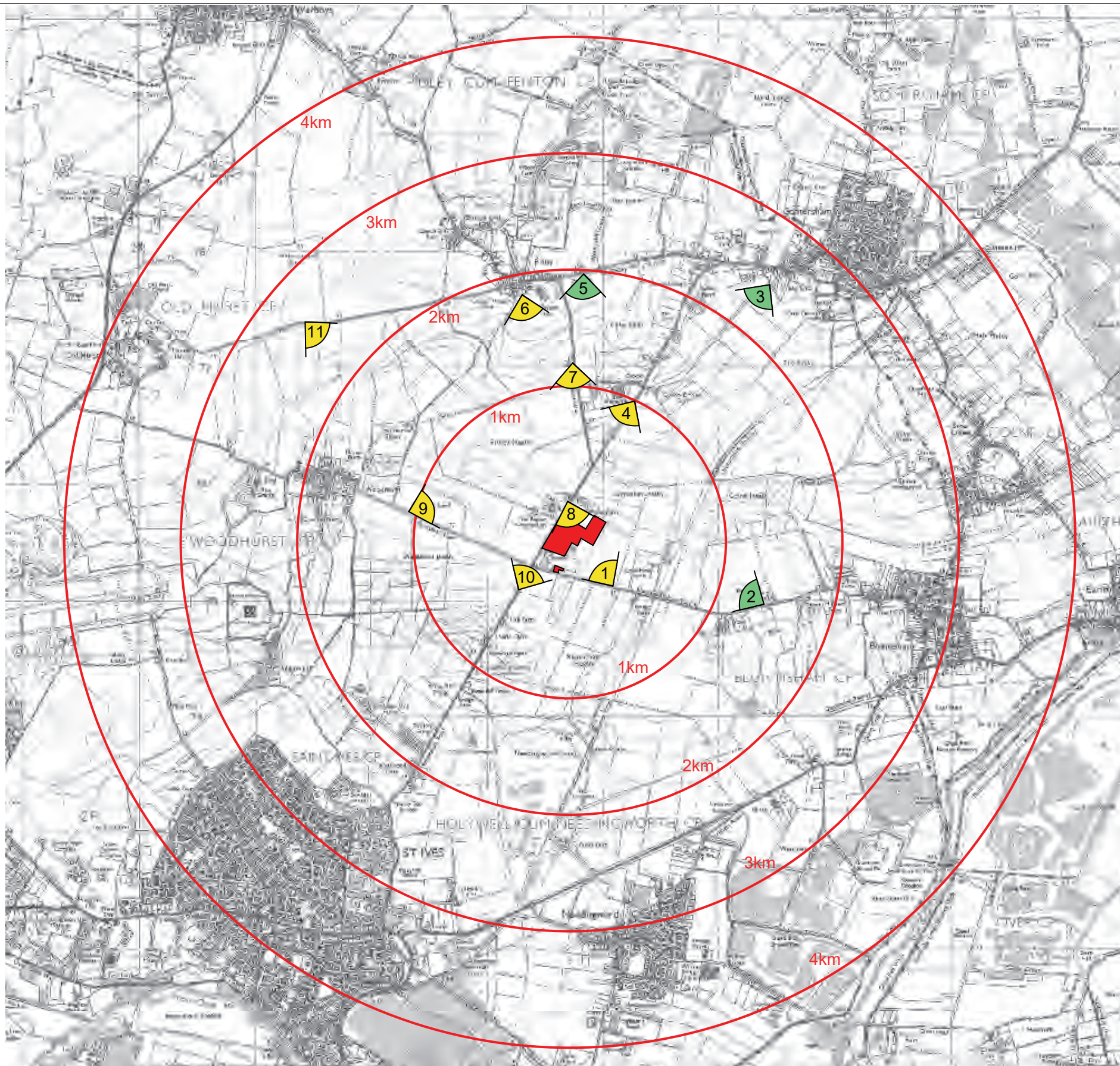


PROJECT NAME:

**PROPOSED DEVELOPMENT AT THE HEATH, WOODHURST, HUNTINGDON  
 ENVAR COMPOSTING LTD**





DRAWING TITLE: SITE FEATURES	DRAWN: AF	CHECKED: CB
DATE: 11.05.2021	STATUS: PLANNING	SCALE: N.T.S
PROJECT NO: 879/21	DRAWING NUMBER: ALD879/LD1007	REVISION: P01





**VIEWPOINT LOCATIONS**

**KEY**

-  Site Extent
-  Distance from Site (Kms)
-  Viewpoints
-  Viewpoints that are also Photomontages

LANDSCAPE ARCHITECT:

The Threshing Barn, Bignell Park Barns  
 Chesterton, Bicester  
 Oxfordshire, OX26 1TD  
 Tel: 01869 249776  
 Email: mail@appliedlandscape.co.uk



PROJECT NAME:

**PROPOSED DEVELOPMENT AT THE HEATH, WOODHURST, HUNTINGDON  
 ENVAR COMPOSTING LTD**

DRAWING TITLE: VIEWPOINT LOCATIONS		DRAWN: AF	CHECKED: CB
DATE: 11.05.2021	STATUS: PLANNING	SCALE: N.T.S	
PROJECT NO: 879/21	DRAWING NUMBER: ALD879/LD1008	REVISION: P01	





A: View Looking North West of the Food Transfer Station Building (no.14 on Existing Site Layout Plan by GPP)



B: View Looking North over one of the Lagoons, the Compost and Waste Transfer Building is to the Left (Building No.20) and the Biomass Boiler and Finished Dry Product Storage is to the Right (Building No.21)



C: View Looking North to Northeast, Taken North of the Weighbridge (Building No.17), Looking Towards the Northern Boundary.

LANDSCAPE ARCHITECT:

The Threshing Barn, Bignell Park Barns  
 Chesterton, Bicester  
 Oxfordshire, OX26 1TD  
 Tel: 01869 249776  
 Email: mail@appliedlandscape.co.uk



PROJECT NAME:

**PROPOSED DEVELOPMENT AT THE HEATH, WOODHURST, HUNTINGDON  
 ENVAR COMPOSTING LTD**

DRAWING TITLE: PHOTOS WITHIN SITE		DRAWN: AF	CHECKED: CB
DATE: 11.05.2021	STATUS: PLANNING	SCALE: N.T.S	
PROJECT NO: 879/21	DRAWING NUMBER: ALD879/LD1009	REVISION: P01	