




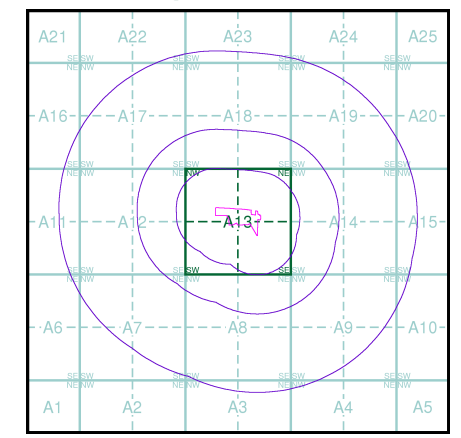
Street View
Published 2020
Source map scale - 1:10,000

Street View is a street-level map for the whole of Great Britain produced by the Ordnance Survey. These maps are provided at a nominal scale of 1:10,000

Map Name(s) and Date(s)



Street View Map - Slice A



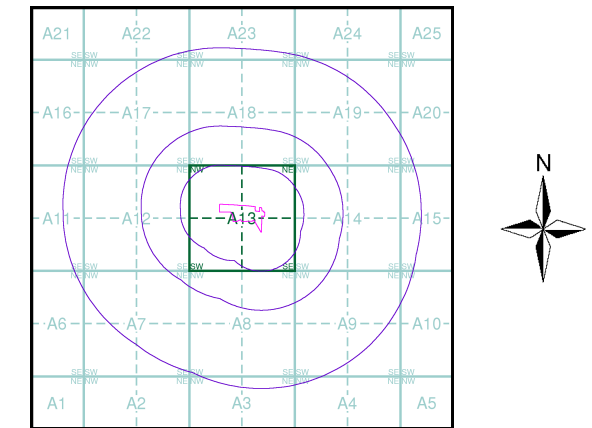
Order Details
 Order Number: 250711794_1_1
 Customer Ref: 66163.527
 National Grid Reference: 525210, 105830
 Slice: A
 Site Area (Ha): 2.36
 Search Buffer (m): 1000

Site Details
 Mayberry Development, Old Shoreham Road, Portslade, Brighton, BN41 1SP



- General**
- Specified Site
 - Specified Buffer(s)
 - Bearing Reference Point
 - Map ID
 - Several of Type at Location
- Agency and Hydrological**
- Contaminated Land Register Entry or Notice (Location)
 - Contaminated Land Register Entry or Notice
 - Discharge Consent
 - Enforcement or Prohibition Notice
 - Integrated Pollution Control
 - Integrated Pollution Prevention Control
 - Local Authority Integrated Pollution Prevention and Control
 - Local Authority Pollution Prevention and Control Enforcement
 - Pollution Incident to Controlled Waters
 - Prosecution Relating to Authorised Processes
 - Prosecution Relating to Controlled Waters
 - Registered Radioactive Substance
 - River Network or Water Feature
 - River Quality Sampling Point
 - Substantiated Pollution Incident Register
 - Water Abstraction
 - Water Industry Act Referral
- Waste**
- BGS Recorded Landfill Site (Location)
 - BGS Recorded Landfill Site
 - EA Historic Landfill (Buffered Point)
 - EA Historic Landfill (Polygon)
 - Integrated Pollution Control Registered Waste Site
 - Licensed Waste Management Facility (Landfill Boundary)
 - Licensed Waste Management Facility (Location)
 - Local Authority Recorded Landfill Site (Location)
 - Local Authority Recorded Landfill Site
 - Registered Landfill Site
 - Registered Landfill Site (Location)
 - Registered Landfill Site (Point Buffered to 100m)
 - Registered Landfill Site (Point Buffered to 250m)
 - Registered Waste Transfer Site (Location)
 - Registered Waste Transfer Site
 - Registered Waste Treatment or Disposal Site (Location)
 - Registered Waste Treatment or Disposal Site
- Hazardous Substances**
- COMAH Site
 - Explosive Site
 - NIHHS Site
 - Planning Hazardous Substance Consent
 - Planning Hazardous Substance Enforcement
- Geological**
- BGS Recorded Mineral Site
- Industrial Land Use**
- Contemporary Trade Directory Entry
 - Fuel Station Entry

Site Sensitivity Map - Slice A

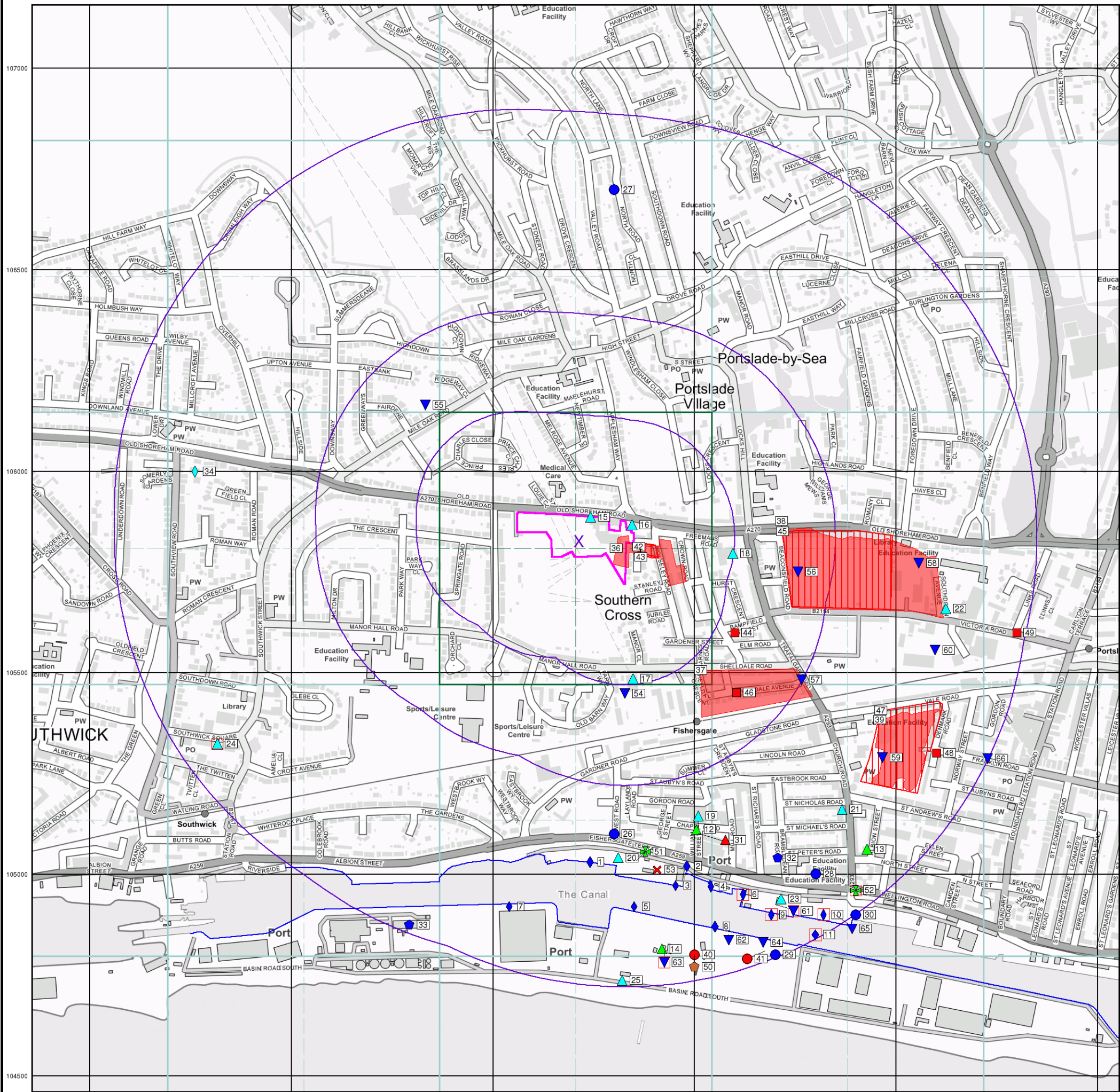











Order Details

Order Number: 250711794_1_1
 Customer Ref: 66163.527
 National Grid Reference: 525210, 105830
 Slice: A
 Site Area (Ha): 2.36
 Search Buffer (m): 1000

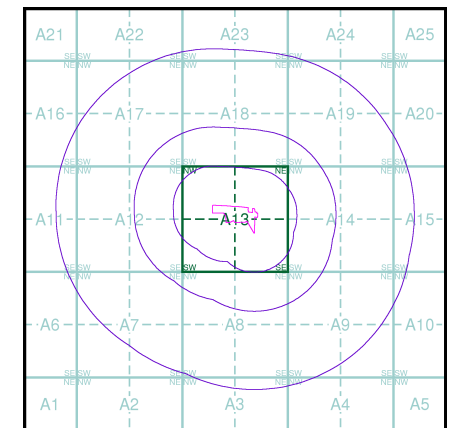
Site Details

Mayberry Development, Old Shoreham Road, Portslade, Brighton, BN41 1SP



- General**
-  Specified Site
 -  Specified Buffer(s)
 -  Bearing Reference Point
 -  Slice
 -  Map ID
- Industrial Land Use**
-  Contemporary Trade Directory Entry
 -  Fuel Station Entry
 -  Gas Pipeline
 -  Underground Electrical Cables

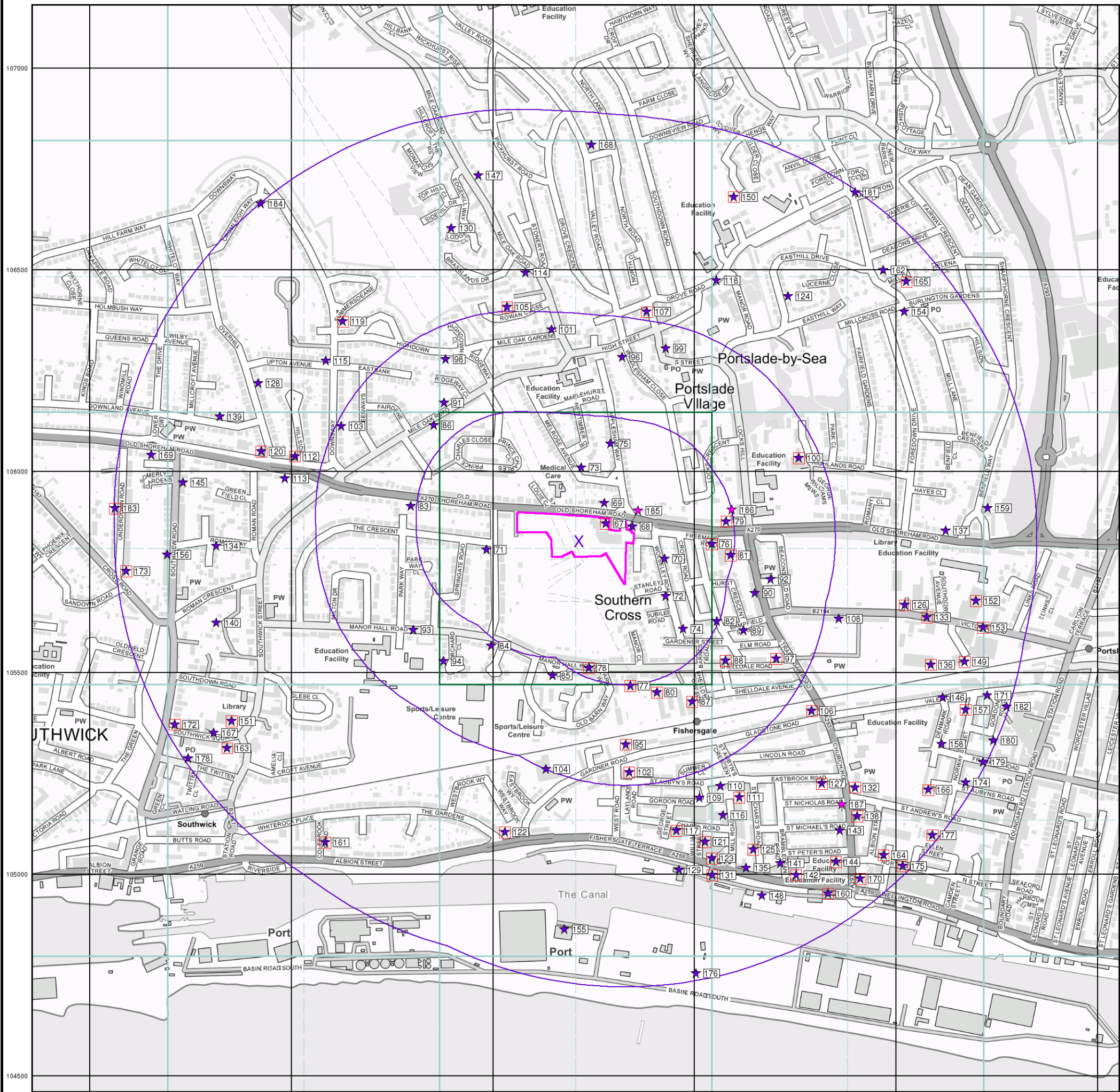
Industrial Land Use Map - Slice A





Order Details

Order Number: 250711794_1_1
 Customer Ref: 66163.527
 National Grid Reference: 525210, 105830
 Slice: A
 Site Area (Ha): 2.36
 Search Buffer (m): 1000






Site Details
 Mayberry Development, Old Shoreham Road, Portslade, Brighton, BN41 1SP

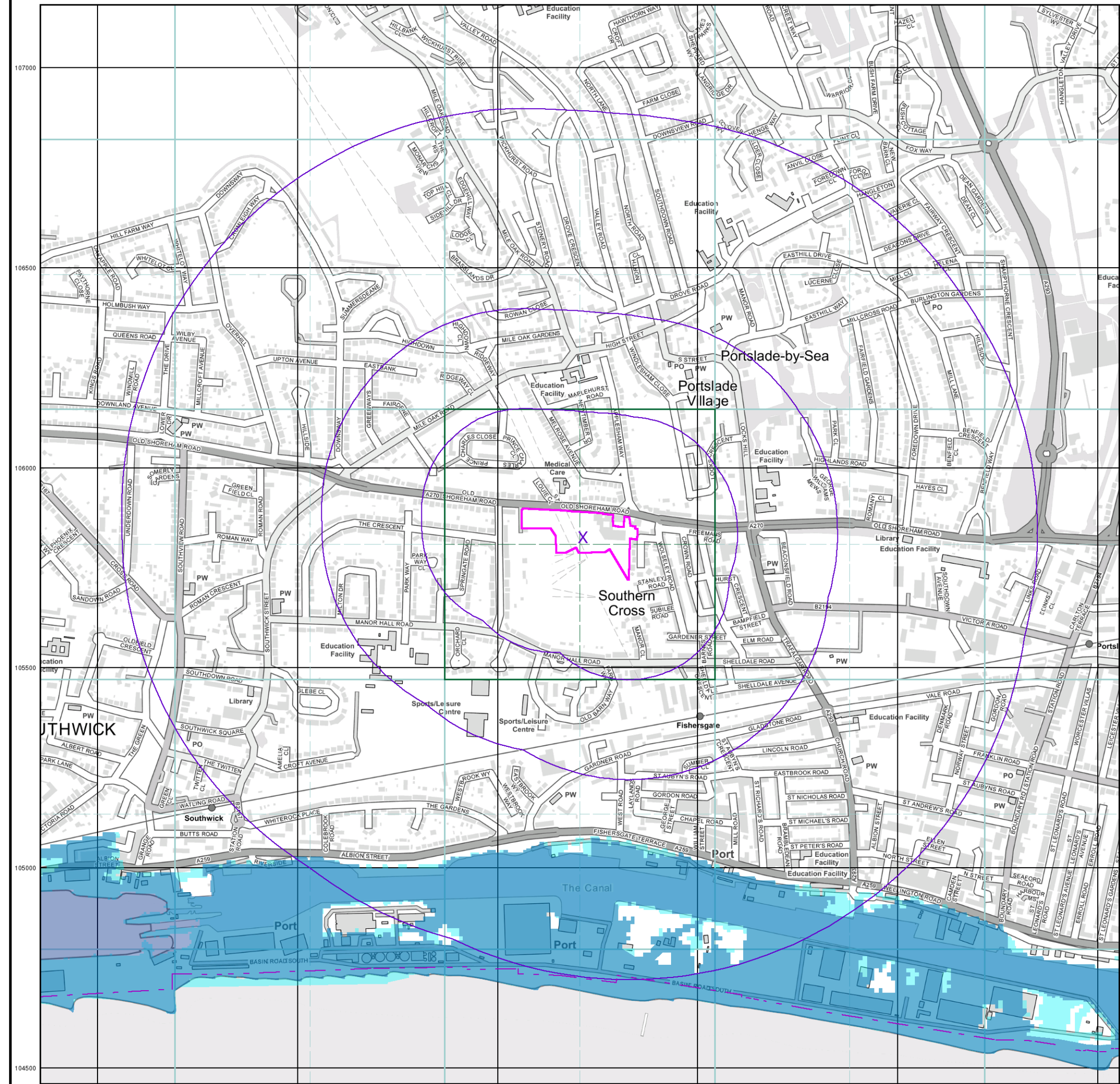


General

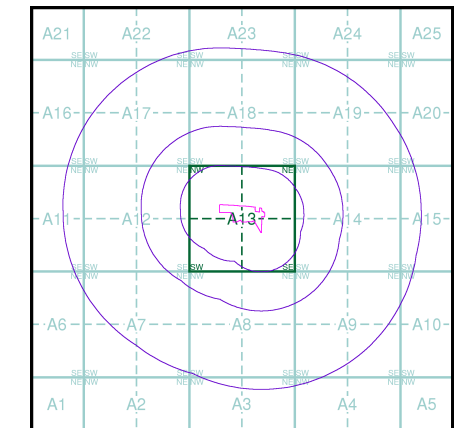
-  Specified Site
-  Specified Buffer(s)
-  Bearing Reference Point

Agency and Hydrological (Flood)

-  Extreme Flooding from Rivers or Sea without Defences (Zone 2)
-  Flooding from Rivers or Sea without Defences (Zone 3)
-  Area Benefiting from Flood Defence
-  Flood Water Storage Areas
-  Flood Defence



Flood Map - Slice A



Order Details

Order Number: 250711794_1_1
 Customer Ref: 66163.527
 National Grid Reference: 525210, 105830
 Slice: A
 Site Area (Ha): 2.36
 Search Buffer (m): 1000

Site Details

Mayberry Development, Old Shoreham Road, Portslade, Brighton, BN41 1SP

General

- Specified Site
- Specified Buffer(s)
- Bearing Reference Point
- Map ID
- Several of Type at Location

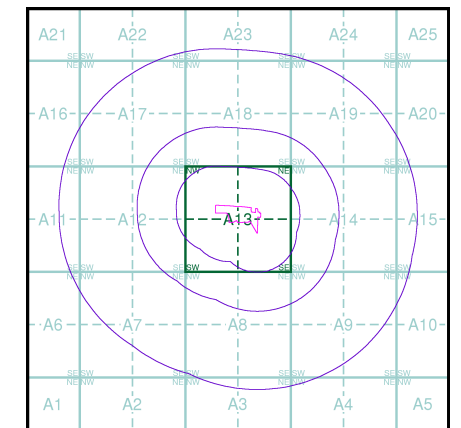
Agency and Hydrological (Boreholes)

- BGS Borehole Depth 0 - 10m
- BGS Borehole Depth 10 - 30m
- BGS Borehole Depth 30m +
- Confidential
- Other

For Borehole information please refer to the Borehole .csv file which accompanied this slice.

A copy of the BGS Borehole Ordering Form is available to download from the Support section of www.envirocheck.co.uk.

Borehole Map - Slice A



Order Details

Order Number: 250711794_1_1
 Customer Ref: 66163.527
 National Grid Reference: 525210, 105830
 Slice: A
 Site Area (Ha): 2.36
 Search Buffer (m): 1000

Site Details

Mayberry Development, Old Shoreham Road, Portslade, Brighton, BN41 1SP

