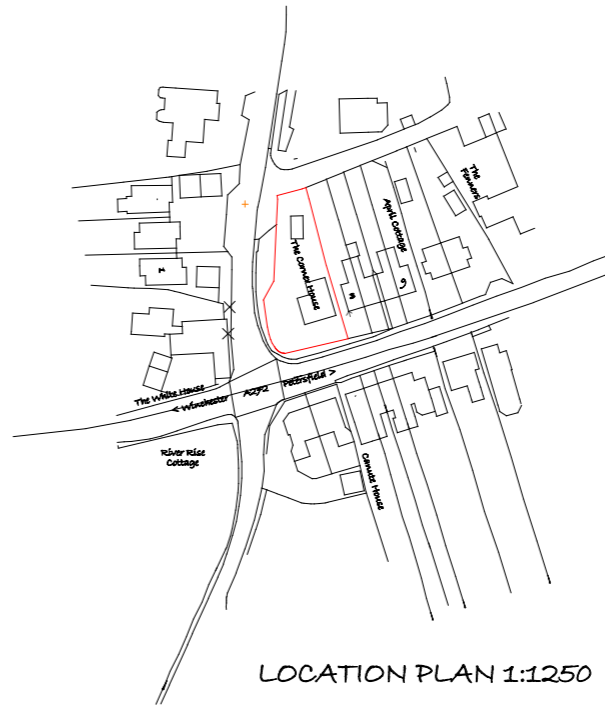
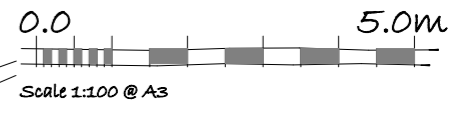


BLOCK PLAN 1:500

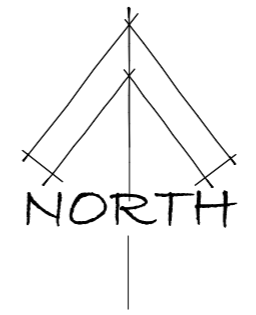


LOCATION PLAN 1:1250

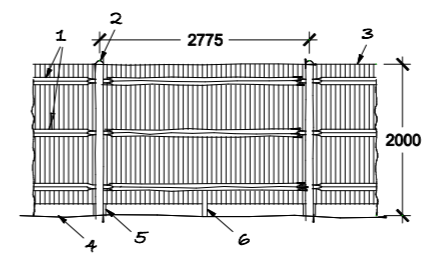
Dimensions should not be scaled from this drawing prior to checking the accuracy of the image against the scale bar. Contractors must check all dimensions angles etc., on site prior to commencement.



Revisions:



/// DENOTES EXTENT OF FENCE TO BE REPLACED



- 1 Aris rails
- 2 weathered post min. 100mm x 100mm set a min. of 750mm into ground
- 3 feather edged close boarding plain tops
- 4 gravel board
- 5 cleat
- 6 centre stump

All to BS 1722-5:2006

REAR ELEVATION OF CLOSE BOARDED FENCE

Replacement boundary fence, The Corner House, Petersfield Road, Cheriton, Hampshire, SO24 0NH

For Mr & Mrs Steer

Drawing #435/001 Block, Location & detail plans
Scale 1:500, 1:1250 & 1:100
Date July 2021

Andrew Bevis
Architectural Designs & Drawings

Alresford, Hampshire
Much Wenlock, Shropshire

07775 524891
a.bevis@btinternet.com

© Crown copyright and database rights [2021] Ordnance Survey 0100031673