

### General

- Specified Site
- Specified Buffer(s)
- Bearing Reference Point
- Map ID
- Several of Type at Location

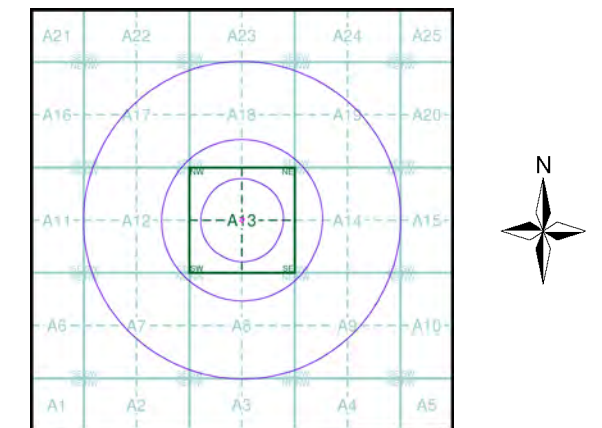
### Agency and Hydrological (Boreholes)

- BGS Borehole Depth 0 - 10m
- BGS Borehole Depth 10 - 30m
- BGS Borehole Depth 30m +
- Confidential
- Other

For Borehole information please refer to the Borehole .csv file which accompanied this slice.

A copy of the BGS Borehole Ordering Form is available to download from the Support section of [www.envirocheck.co.uk](http://www.envirocheck.co.uk).

### Borehole Map - Slice A

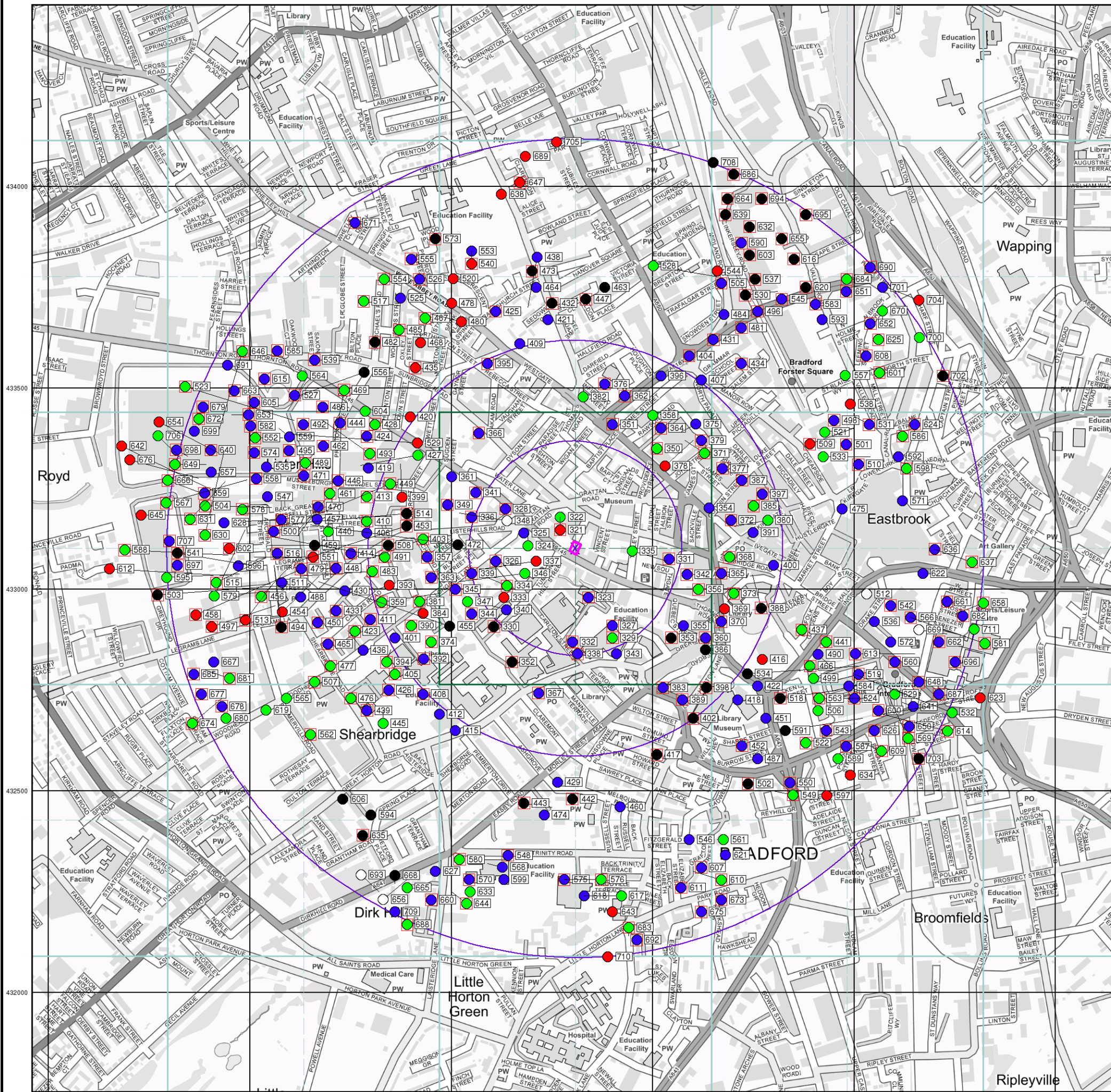


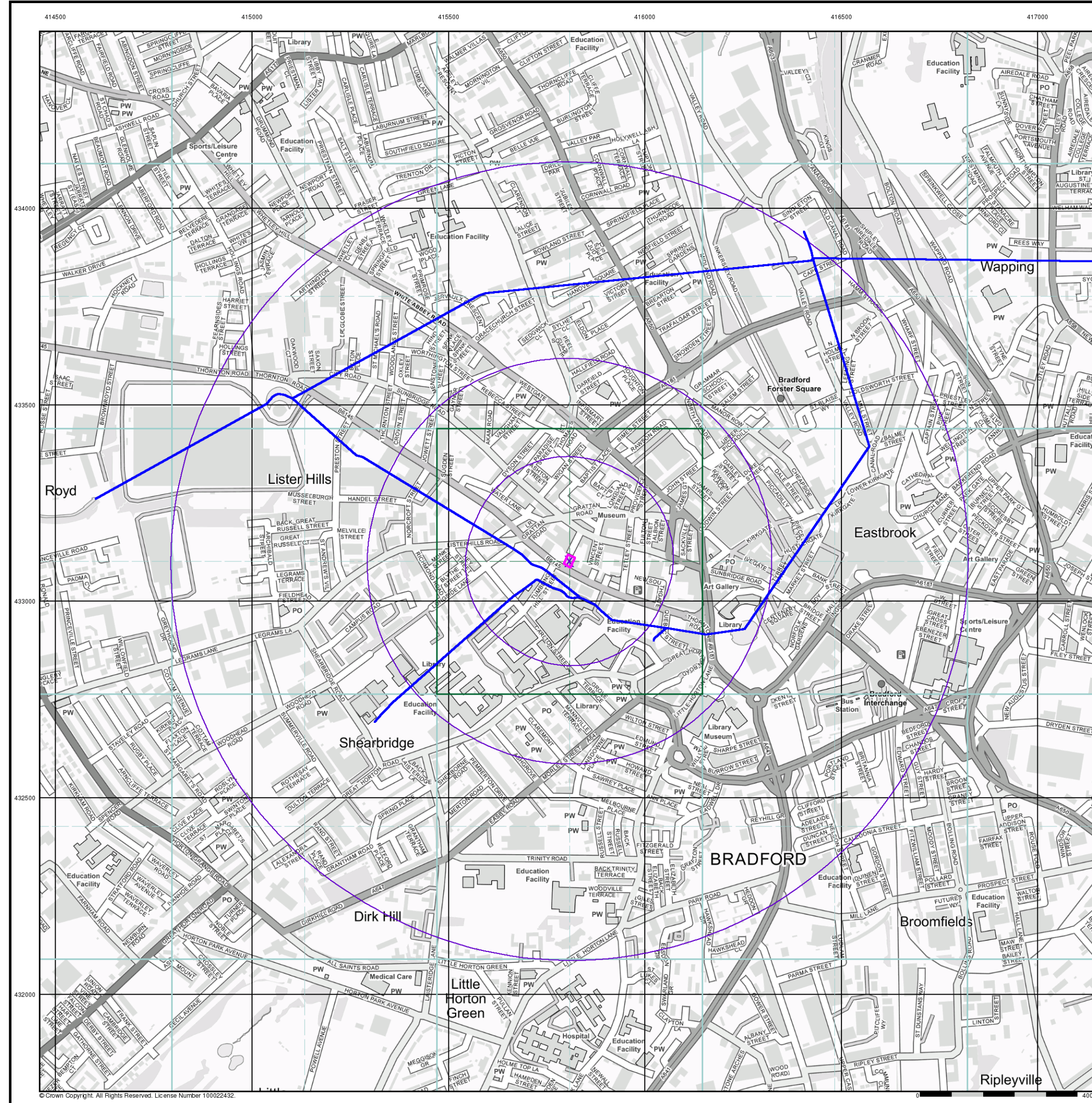
### Order Details

Order Number: 278279370\_1\_1  
 Customer Ref: C0457  
 National Grid Reference: 415810, 433100  
 Slice: A  
 Site Area (Ha): 0.06  
 Search Buffer (m): 1000

### Site Details

The Carpet Specialist Ltd, 128, Thornton Road, BRADFORD, BD1 2DX





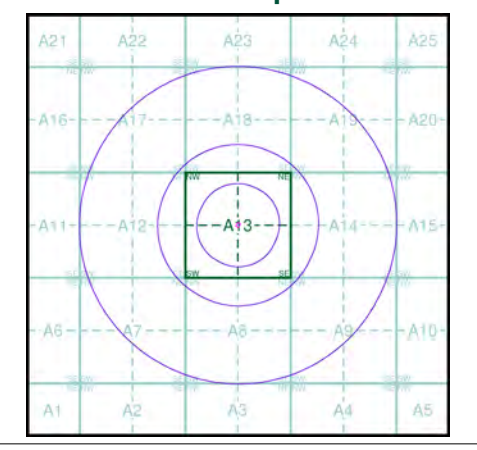
### General

- Specified Site
- Specified Buffer(s)
- Bearing Reference Point

### OS Water Network Data

- |              |                         |
|--------------|-------------------------|
| Canal        | Drain                   |
| Reservoir    | Other                   |
| Foreshore    | Lake                    |
| Marsh        | Transfer                |
| Tidal River  | Lock Or Flight Of Locks |
| Inland River | Sea                     |

### OS Water Network Map - Slice A



### Order Details

Order Number: 278279370\_1\_1  
 Customer Ref: C0457  
 National Grid Reference: 415810, 433100  
 Slice: A  
 Site Area (Ha): 0.06  
 Search Buffer (m): 1000

### Site Details

The Carpet Specialist Ltd, 128, Thornton Road, BRADFORD, BD1 2DX

Land At 128 Thornton Road, Bradford

Phase 1 Desk Study Report

## **Appendix D – Historical Plans**

# Historical Mapping Legends

## Ordnance Survey County Series 1:10,560

- Gravel Pit
- Sand Pit
- Other Pits
- Quarry
- Shingle
- Orchard
- Osiers
- Reeds
- Marsh
- Mixed Wood
- Deciduous
- Brushwood
- Fir
- Furze
- Rough Pasture
- Arrow denotes flow of water
- Trigonometrical Station
- Site of Antiquities
- Bench Mark
- Pump, Guide Post, Signal Post
- Well, Spring, Boundary Post
- 285** Surface Level
- Sketched Contour
- Instrumental Contour
- Main Roads
- Minor Roads
- Sunken Road
- Raised Road
- Road over Railway
- Railway over River
- Railway over Road
- Level Crossing
- Road over River or Canal
- Road over Stream
- Road over Stream
- County Boundary (Geographical)
- County & Civil Parish Boundary
- Administrative County & Civil Parish Boundary
- County Borough Boundary (England)
- County Burgh Boundary (Scotland)
- Rural District Boundary
- Civil Parish Boundary

## Ordnance Survey Plan 1:10,000

- Chalk Pit, Clay Pit or Quarry
- Gravel Pit
- Sand Pit
- Disused Pit or Quarry
- Refuse or Slag Heap
- Lake, Loch or Pond
- Dunes
- Boulders
- Coniferous Trees
- Non-Coniferous Trees
- Orchard
- Scrub
- Coppice
- Bracken
- Heath
- Rough Grassland
- Marsh
- Reeds
- Saltings
- Building
- Glasshouse
- Sloping Masonry
- Pylon
- Electricity Transmission Line
- Pole
- Cutting
- Embankment
- Standard Gauge Multiple Track
- Standard Gauge Single Track
- Siding, Tramway or Mineral Line
- Narrow Gauge
- Geographical County
- Administrative County, County Borough or County of City
- Municipal Borough, Urban or Rural District, Burgh or District Council
- Borough, Burgh or County Constituency  
Shown only when not coincident with other boundaries
- Civil Parish  
Shown alternately when coincidence of boundaries occurs
- BP, BS Boundary Post or Stone
- Ch Church
- CH Club House
- F E Sta Fire Engine Station
- FB Foot Bridge
- Fn Fountain
- GP Guide Post
- MP Mile Post
- MS Mile Stone
- Pol Sta Police Station
- PO Post Office
- PC Public Convenience
- PH Public House
- SB Signal Box
- Spr Spring
- TCB Telephone Call Box
- TCP Telephone Call Post
- W Well

## 1:10,000 Raster Mapping

- Gravel Pit
- Rock
- Boulders
- Shingle
- Sand
- Slopes
- Refuse tip or slag heap
- Rock (scattered)
- Boulders (scattered)
- Mud
- Sand Pit
- Top of cliff
- General detail
- Overhead detail
- Multi-track railway
- County boundary (England only)
- District, Unitary, Metropolitan, London Borough boundary
- Underground detail
- Narrow gauge railway
- Single track railway
- Civil, parish or community boundary
- Constituency boundary
- Area of wooded vegetation
- Non-coniferous trees
- Non-coniferous trees (scattered)
- Coniferous trees
- Coniferous trees (scattered)
- Orchard
- Rough Grassland
- Scrub
- Water feature
- MHW(S)** Mean high water (springs)
- Bench mark (where shown)  
BM 123.45 m
- Point feature (e.g. Guide Post or Mile Stone)
- Site of (antiquity)
- General Building
- Non-coniferous trees
- Coniferous trees
- Positioned tree
- Coppice or Osiers
- Heath
- Marsh, Salt Marsh or Reeds
- Flow arrows
- MLW(S)** Mean low water (springs)
- Electricity transmission line (with poles)
- Pylon, flare stack or lighting tower
- Glasshouse
- Important Building

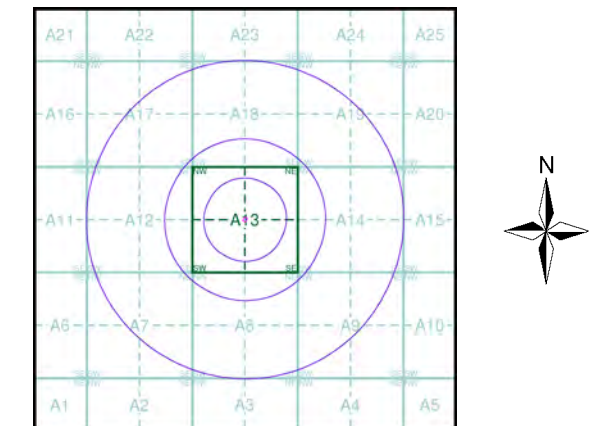
# Envirocheck®

LANDMARK INFORMATION GROUP®

## Historical Mapping & Photography included:

Mapping Type	Scale	Date	Pg
Yorkshire	1:10,560	1852	2
Yorkshire	1:10,560	1895	3
Yorkshire	1:10,560	1909	4
Yorkshire	1:10,560	1934	5
Yorkshire	1:10,560	1938	6
Yorkshire	1:10,560	1938	7
Ordnance Survey Plan	1:10,000	1956	8
Ordnance Survey Plan	1:10,000	1966	9
Ordnance Survey Plan	1:10,000	1973	10
Ordnance Survey Plan	1:10,000	1983 - 1988	11
Ordnance Survey Plan	1:10,000	1989	12
Ordnance Survey Plan	1:10,000	1993	13
10K Raster Mapping	1:10,000	2000	14
Street View	Variable		15

## Historical Map - Slice A



## Order Details

Order Number: 278279370\_1\_1  
 Customer Ref: C0457  
 National Grid Reference: 415810, 433100  
 Slice: A  
 Site Area (Ha): 0.06  
 Search Buffer (m): 1000

## Site Details

The Carpet Specialist Ltd, 128, Thornton Road, BRADFORD, BD1 2DX

**Landmark**  
 INFORMATION GROUP

Tel: 0844 844 9952  
 Fax: 0844 844 9951  
 Web: www.envirocheck.co.uk

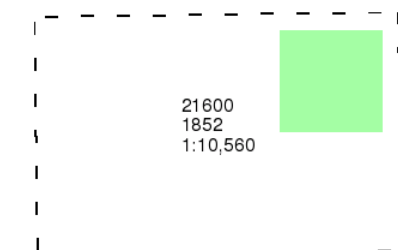
## Yorkshire

Published 1852

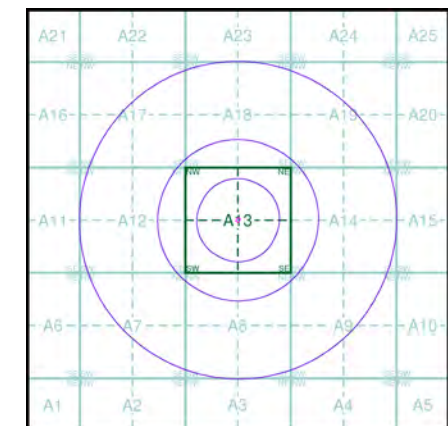
Source map scale - 1:10,560

The historical maps shown were reproduced from maps predominantly held at the scale adopted for England, Wales and Scotland in the 1840's. In 1854 the 1:2,500 scale was adopted for mapping urban areas; these maps were used to update the 1:10,560 maps. The published date given therefore is often some years later than the surveyed date. Before 1938, all OS maps were based on the Cassini Projection, with independent surveys of a single county or group of counties, giving rise to significant inaccuracies in outlying areas. In the late 1940's, a Provisional Edition was produced, which updated the 1:10,560 mapping from a number of sources. The maps appear unfinished - with all military camps and other strategic sites removed. These maps were initially overprinted with the National Grid. In 1970, the first 1:10,000 maps were produced using the Transverse Mercator Projection. The revision process continued until recently, with new editions appearing every 10 years or so for urban areas.

### Map Name(s) and Date(s)



### Historical Map - Slice A



### Order Details

Order Number: 278279370\_1\_1  
 Customer Ref: C0457  
 National Grid Reference: 415810, 433100  
 Slice: A  
 Site Area (Ha): 0.06  
 Search Buffer (m): 1000

### Site Details

The Carpet Specialist Ltd, 128, Thornton Road, BRADFORD, BD1 2DX

