

Yorkshire

Published 1893

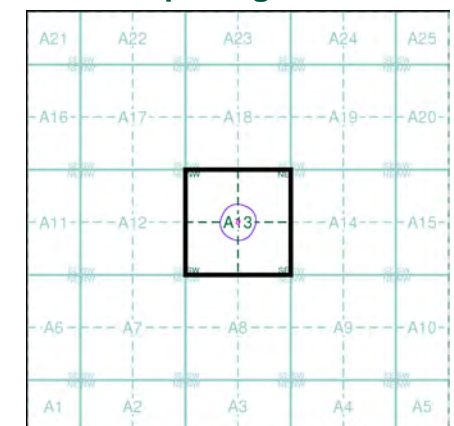
Source map scale - 1:2,500

The historical maps shown were reproduced from maps predominantly held at the scale adopted for England, Wales and Scotland in the 1840's. In 1854 the 1:2,500 scale was adopted for mapping urban areas and by 1896 it covered the whole of what were considered to be the cultivated parts of Great Britain. The published date given below is often some years later than the surveyed date. Before 1938, all OS maps were based on the Cassini Projection, with independent surveys of a single county or group of counties, giving rise to significant inaccuracies in outlying areas.

### Map Name(s) and Date(s)

216 04
1893
1:2,500
216 08
1893
1:2,500

### Historical Map - Segment A13

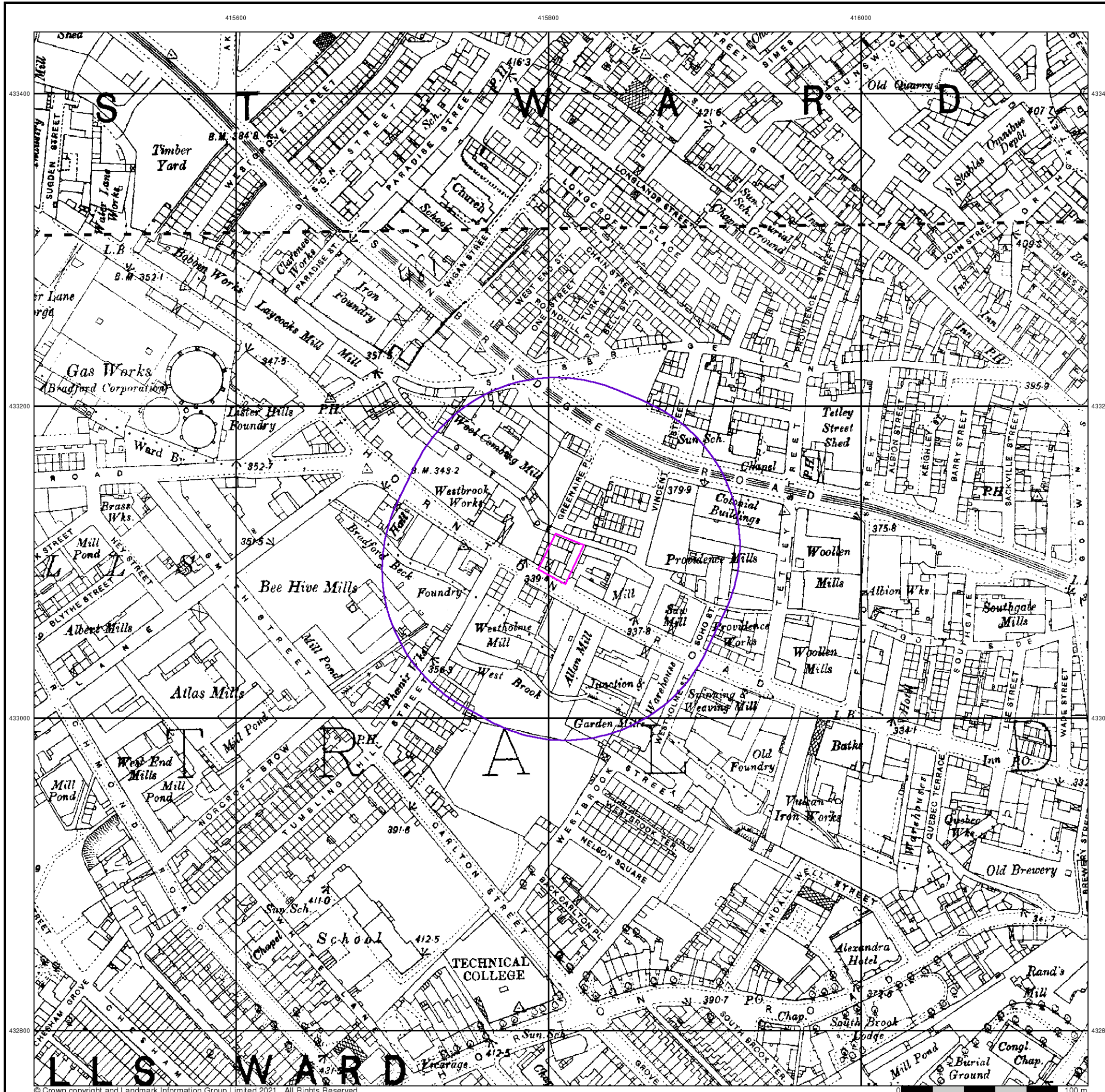


### Order Details

Order Number: 278279370\_1\_1  
Customer Ref: C0457  
National Grid Reference: 415810, 433100  
Slice: A  
Site Area (Ha): 0.06  
Search Buffer (m): 100

### Site Details

The Carpet Specialist Ltd, 128, Thornton Road, BRADFORD, BD1 2DX



Yorkshire

Published 1908

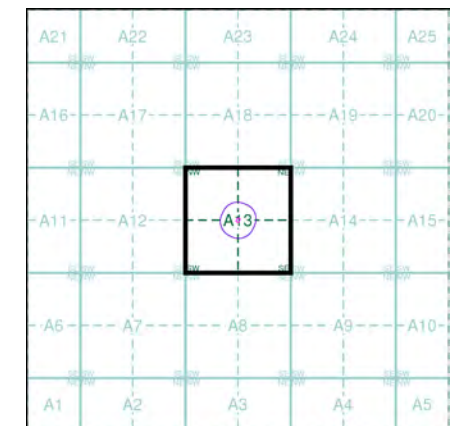
Source map scale - 1:2,500

The historical maps shown were reproduced from maps predominantly held at the scale adopted for England, Wales and Scotland in the 1840's. In 1854 the 1:2,500 scale was adopted for mapping urban areas and by 1896 it covered the whole of what were considered to be the cultivated parts of Great Britain. The published date given below is often some years later than the surveyed date. Before 1938, all OS maps were based on the Cassini Projection, with independent surveys of a single county or group of counties, giving rise to significant inaccuracies in outlying areas.

### Map Name(s) and Date(s)

216 04	1908	1:2,500
216 08	1908	1:2,500

### Historical Map - Segment A13

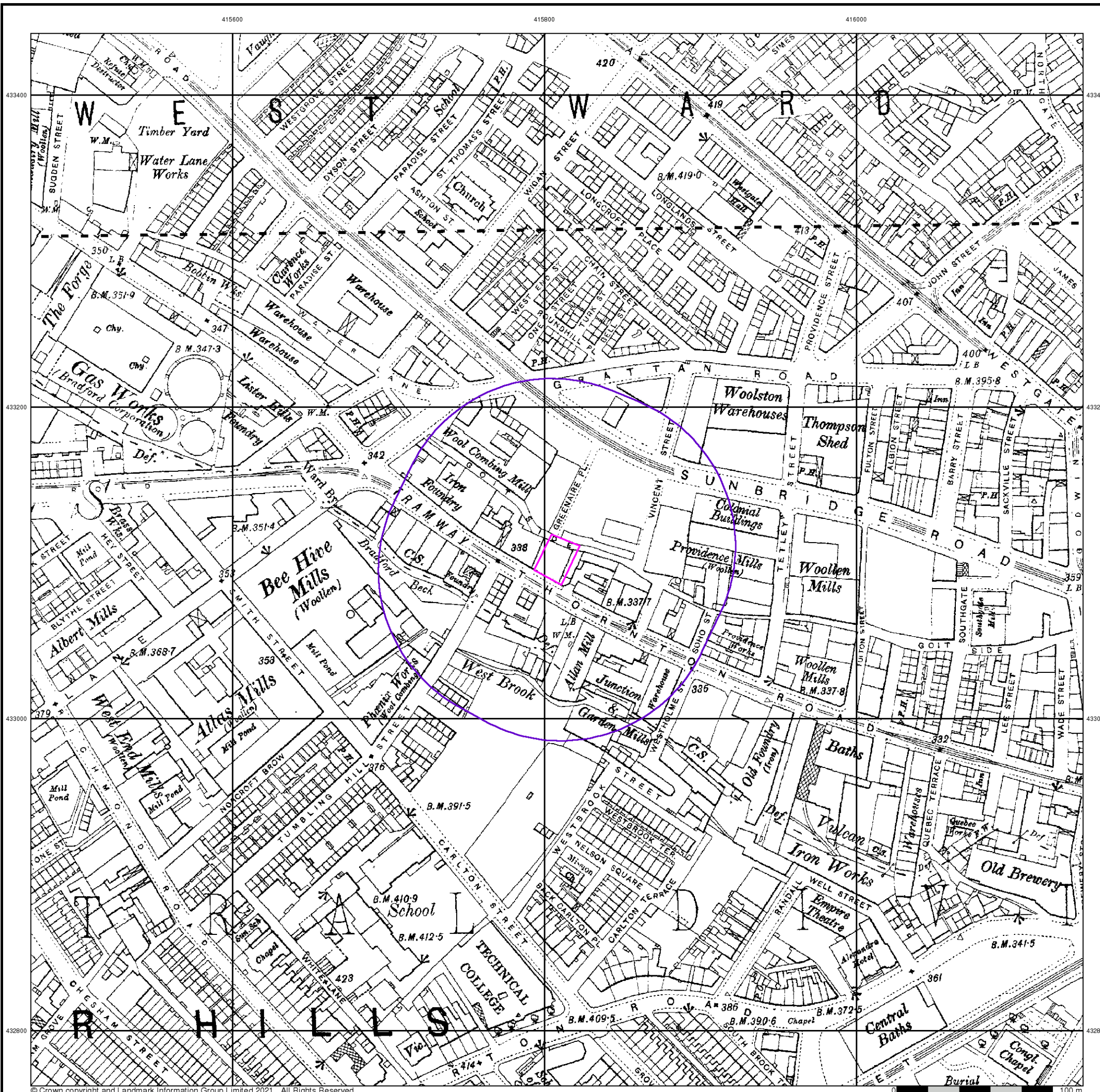


### Order Details

Order Number: 278279370\_1\_1  
 Customer Ref: C0457  
 National Grid Reference: 415810, 433100  
 Slice: A  
 Site Area (Ha): 0.06  
 Search Buffer (m): 100

### Site Details

The Carpet Specialist Ltd, 128, Thornton Road, BRADFORD, BD1 2DX



## Yorkshire

Published 1921 - 1922

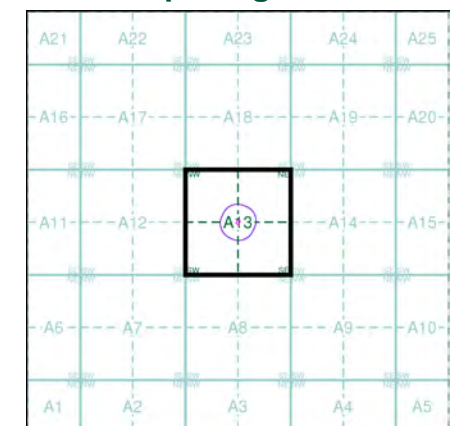
Source map scale - 1:2,500

The historical maps shown were reproduced from maps predominantly held at the scale adopted for England, Wales and Scotland in the 1840's. In 1854 the 1:2,500 scale was adopted for mapping urban areas and by 1896 it covered the whole of what were considered to be the cultivated parts of Great Britain. The published date given below is often some years later than the surveyed date. Before 1938, all OS maps were based on the Cassini Projection, with independent surveys of a single county or group of counties, giving rise to significant inaccuracies in outlying areas.

### Map Name(s) and Date(s)

216 04	1922	1:2,500
216 08	1921	1:2,500

### Historical Map - Segment A13

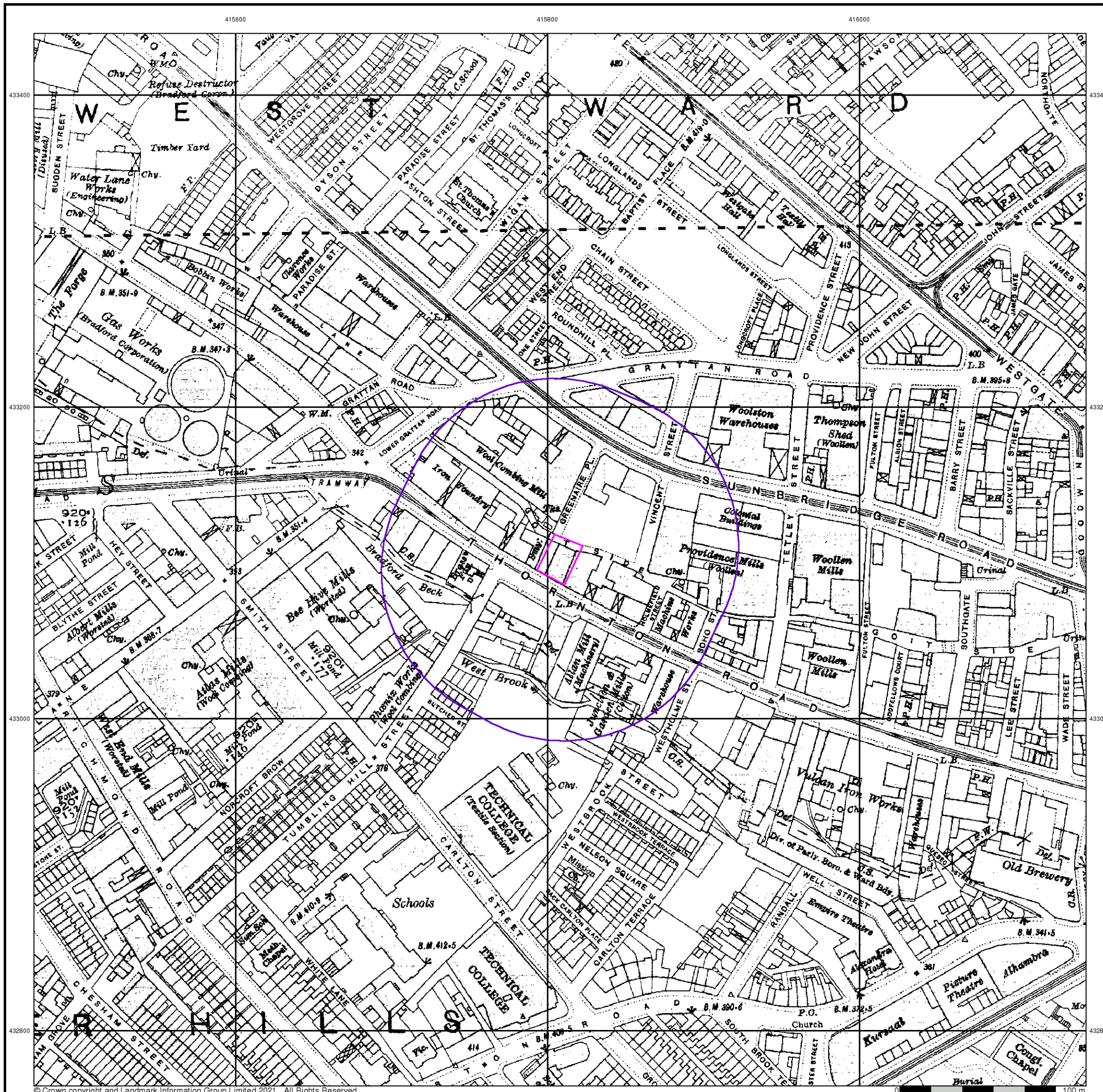


### Order Details

Order Number: 278279370\_1\_1  
 Customer Ref: C0457  
 National Grid Reference: 415810, 433100  
 Slice: A  
 Site Area (Ha): 0.06  
 Search Buffer (m): 100

### Site Details

The Carpet Specialist Ltd, 128, Thornton Road, BRADFORD, BD1 2DX



## Ordnance Survey Plan

Published 1958

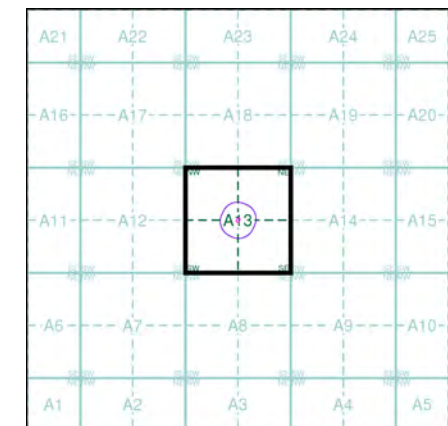
Source map scale - 1:1,250

The historical maps shown were reproduced from maps predominantly held at the scale adopted for England, Wales and Scotland in the 1840's. In 1854 the 1:2,500 scale was adopted for mapping urban areas and by 1896 it covered the whole of what were considered to be the cultivated parts of Great Britain. The published date given below is often some years later than the surveyed date. Before 1938, all OS maps were based on the Cassini Projection, with independent surveys of a single county or group of counties, giving rise to significant inaccuracies in outlying areas.

### Map Name(s) and Date(s)

SE1533SW 1958 1:1,250	SE1533SE 1958 1:1,250	SE1633SW 1958 1:1,250
SE1532NW 1958 1:1,250	SE1532NE 1958 1:1,250	SE1632NW 1958 1:1,250

### Historical Map - Segment A13

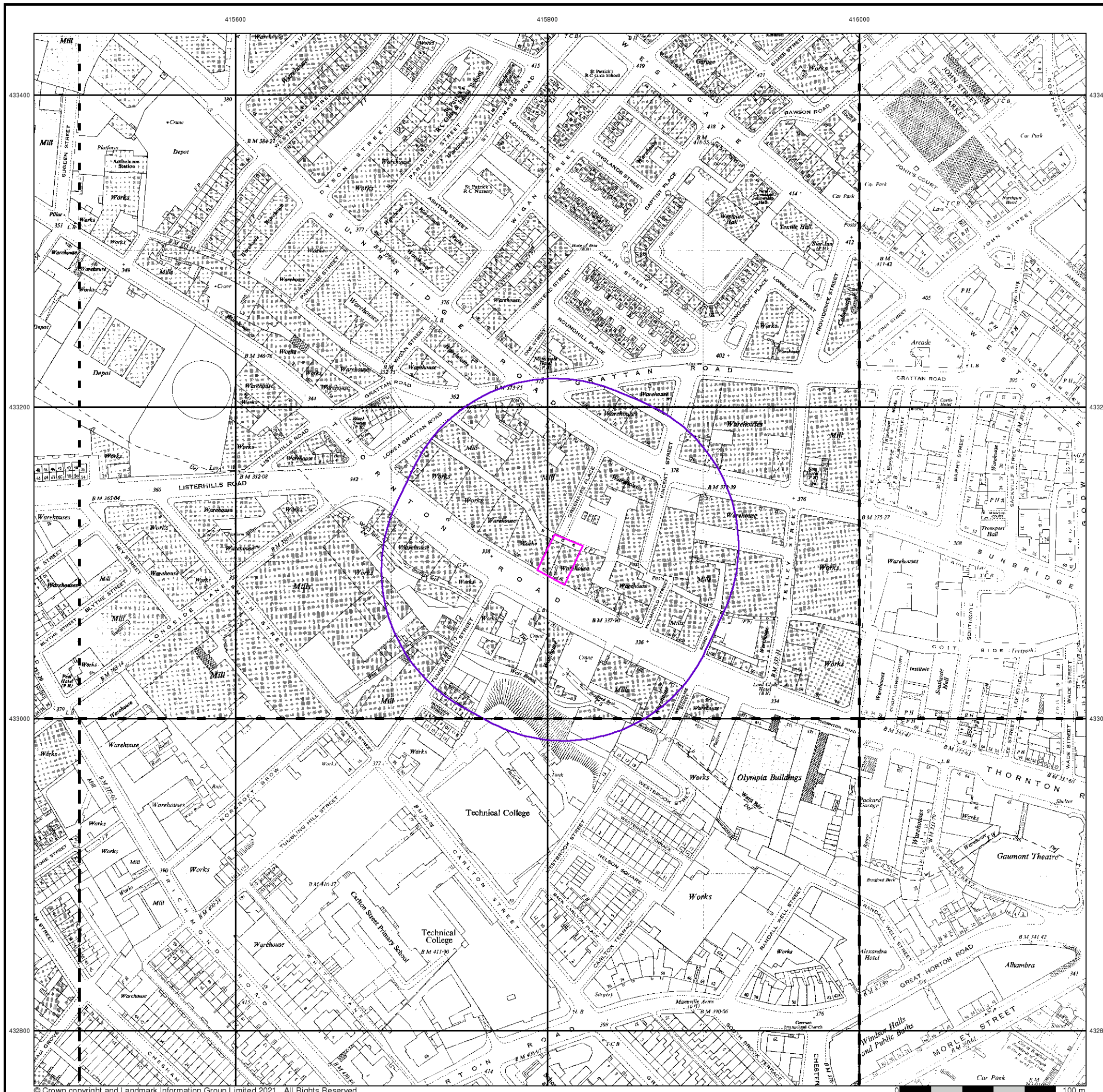


### Order Details

Order Number: 278279370\_1\_1  
 Customer Ref: C0457  
 National Grid Reference: 415810, 433100  
 Slice: A  
 Site Area (Ha): 0.06  
 Search Buffer (m): 100

### Site Details

The Carpet Specialist Ltd, 128, Thornton Road, BRADFORD, BD1 2DX



## Ordnance Survey Plan

Published 1958 - 1959

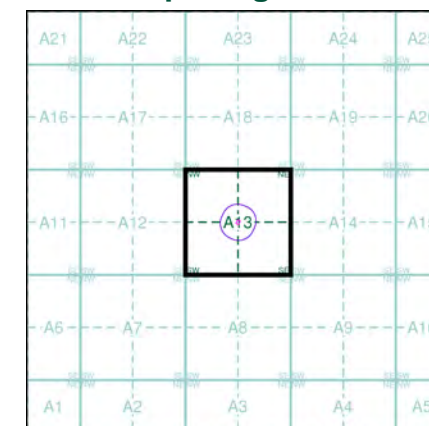
Source map scale - 1:2,500

The historical maps shown were reproduced from maps predominantly held at the scale adopted for England, Wales and Scotland in the 1840's. In 1854 the 1:2,500 scale was adopted for mapping urban areas and by 1896 it covered the whole of what were considered to be the cultivated parts of Great Britain. The published date given below is often some years later than the surveyed date. Before 1938, all OS maps were based on the Cassini Projection, with independent surveys of a single county or group of counties, giving rise to significant inaccuracies in outlying areas.

### Map Name(s) and Date(s)

SE 1533 1959 12,500	SE 1633 1959 12,500
SE 1532 1959 12,500	SE 1632 1958 12,500

### Historical Map - Segment A13

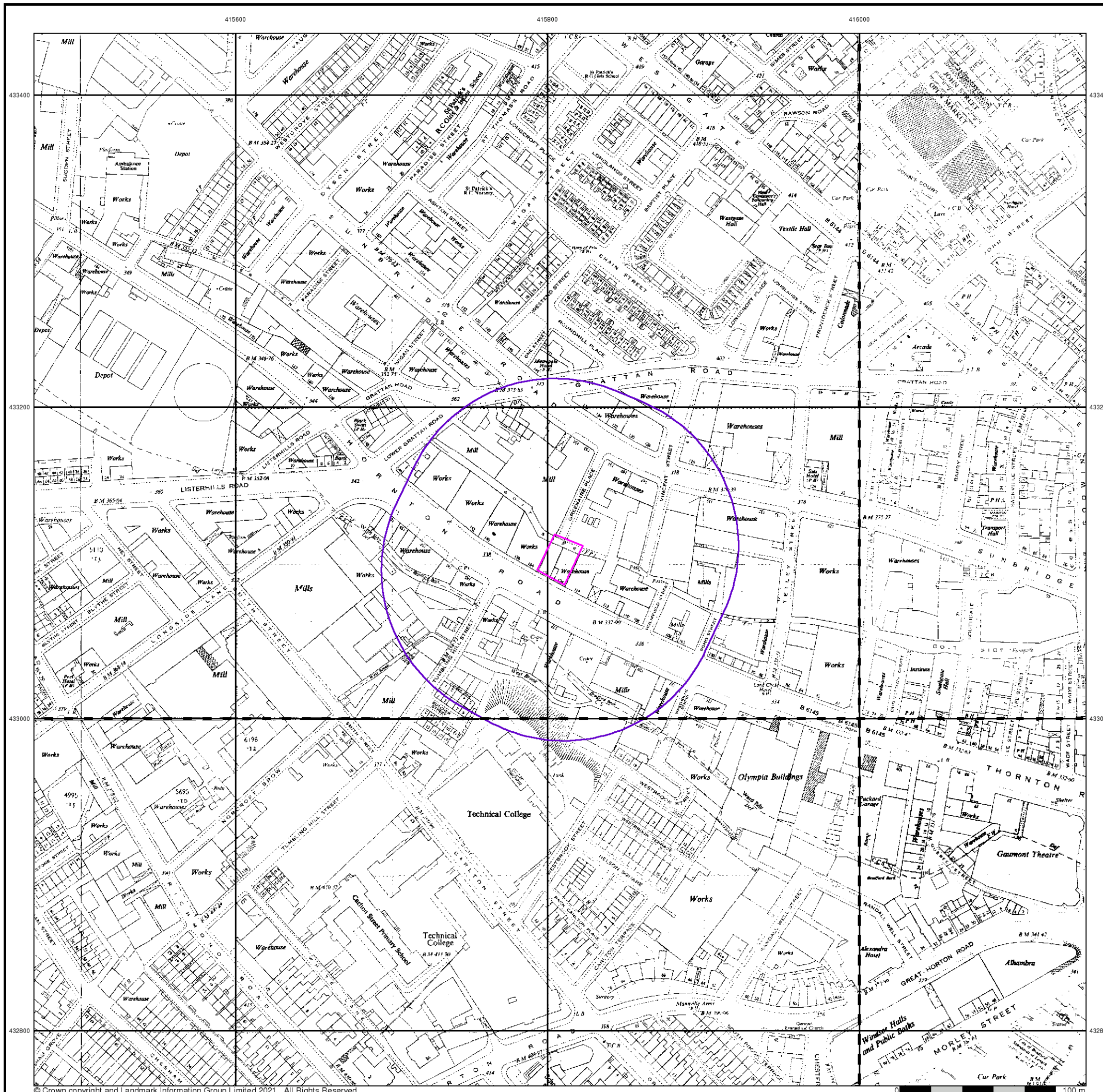


### Order Details

Order Number: 278279370\_1\_1  
 Customer Ref: C0457  
 National Grid Reference: 415810, 433100  
 Slice: A  
 Site Area (Ha): 0.06  
 Search Buffer (m): 100

### Site Details

The Carpet Specialist Ltd, 128, Thornton Road, BRADFORD, BD1 2DX



## Ordnance Survey Plan

Published 1965 - 1978

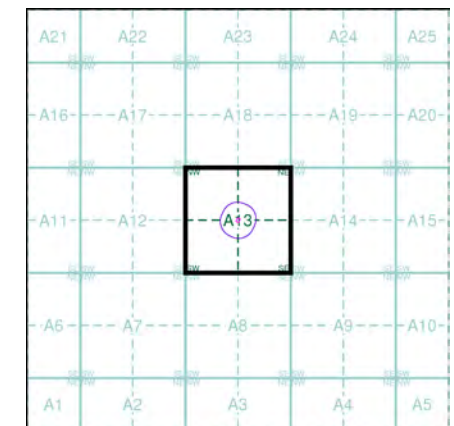
Source map scale - 1:1,250

The historical maps shown were reproduced from maps predominantly held at the scale adopted for England, Wales and Scotland in the 1840's. In 1854 the 1:2,500 scale was adopted for mapping urban areas and by 1896 it covered the whole of what were considered to be the cultivated parts of Great Britain. The published date given below is often some years later than the surveyed date. Before 1938, all OS maps were based on the Cassini Projection, with independent surveys of a single county or group of counties, giving rise to significant inaccuracies in outlying areas.

### Map Name(s) and Date(s)

SE1533SW 1974 1:1,250	SE1533SE 1976 1:1,250	SE1633SW 1965 1:1,250
SE1532NW 1978 1:1,250	SE1532NE 1970 1:1,250	SE1632NW 1970 1:1,250

### Historical Map - Segment A13

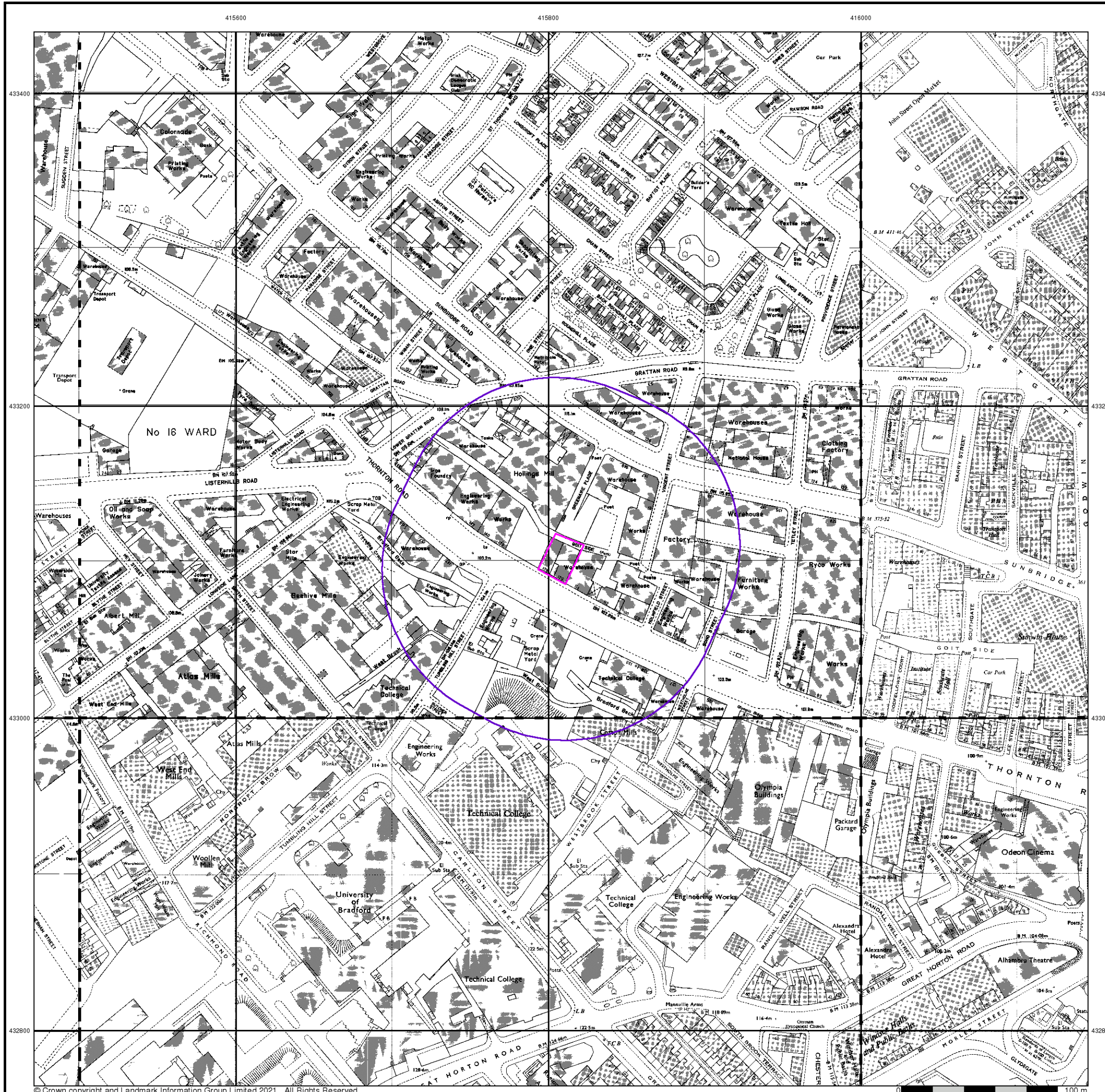


### Order Details

Order Number: 278279370\_1\_1  
 Customer Ref: C0457  
 National Grid Reference: 415810, 433100  
 Slice: A  
 Site Area (Ha): 0.06  
 Search Buffer (m): 100

### Site Details

The Carpet Specialist Ltd, 128, Thornton Road, BRADFORD, BD1 2DX



## Additional SIMs

Published 1958 - 1989

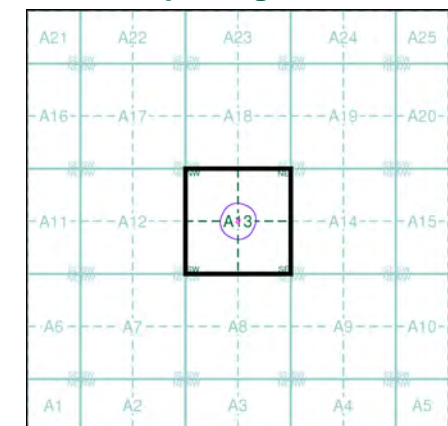
Source map scale - 1:1,250

The SIM cards (Ordnance Survey's 'Survey of Information on Microfilm') are further, minor editions of mapping which were produced and published in between the main editions as an area was updated. They date from 1947 to 1994, and contain detailed information on buildings, roads and land-use. These maps were produced at both 1:2,500 and 1:1,250 scales.

## Map Name(s) and Date(s)

SE1533SW 1981 1:1,250	SE1533SE 1985 1:1,250	SE1633SW 1984 1:1,250
SE1532NW 1983 1:1,250	SE1532NE 1989 1:1,250	SE1632NW 1958 1:1,250

## Historical Map - Segment A13

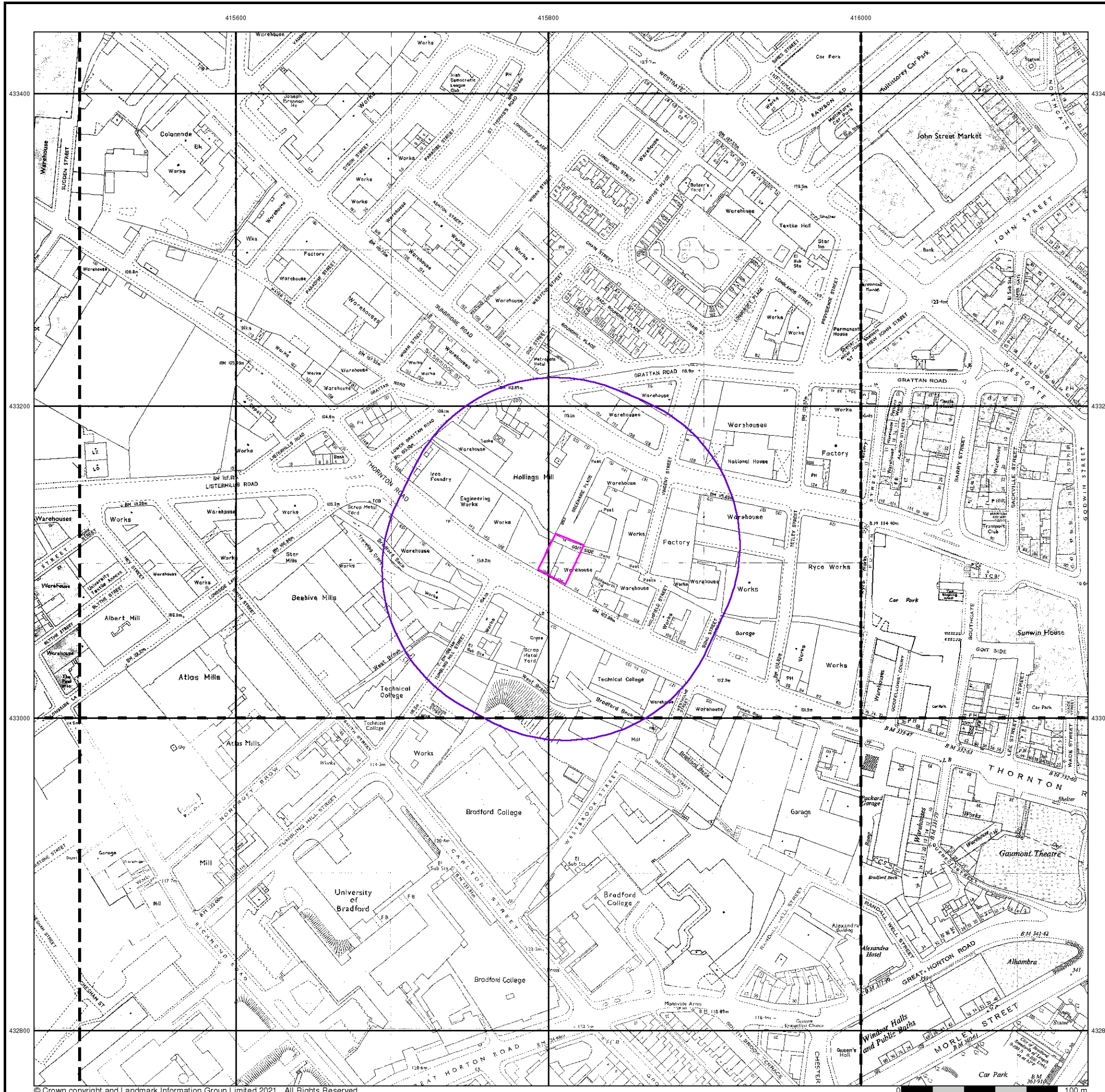


## Order Details

Order Number: 278279370\_1\_1  
 Customer Ref: C0457  
 National Grid Reference: 415810, 433100  
 Slice: A  
 Site Area (Ha): 0.06  
 Search Buffer (m): 100

## Site Details

The Carpet Specialist Ltd, 128, Thornton Road, BRADFORD, BD1 2DX



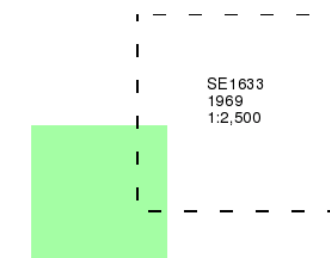
## Ordnance Survey Plan

Published 1969

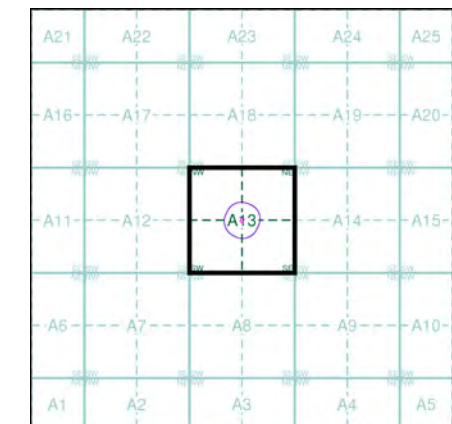
Source map scale - 1:2,500

The historical maps shown were reproduced from maps predominantly held at the scale adopted for England, Wales and Scotland in the 1840's. In 1854 the 1:2,500 scale was adopted for mapping urban areas and by 1896 it covered the whole of what were considered to be the cultivated parts of Great Britain. The published date given below is often some years later than the surveyed date. Before 1938, all OS maps were based on the Cassini Projection, with independent surveys of a single county or group of counties, giving rise to significant inaccuracies in outlying areas.

### Map Name(s) and Date(s)



### Historical Map - Segment A13

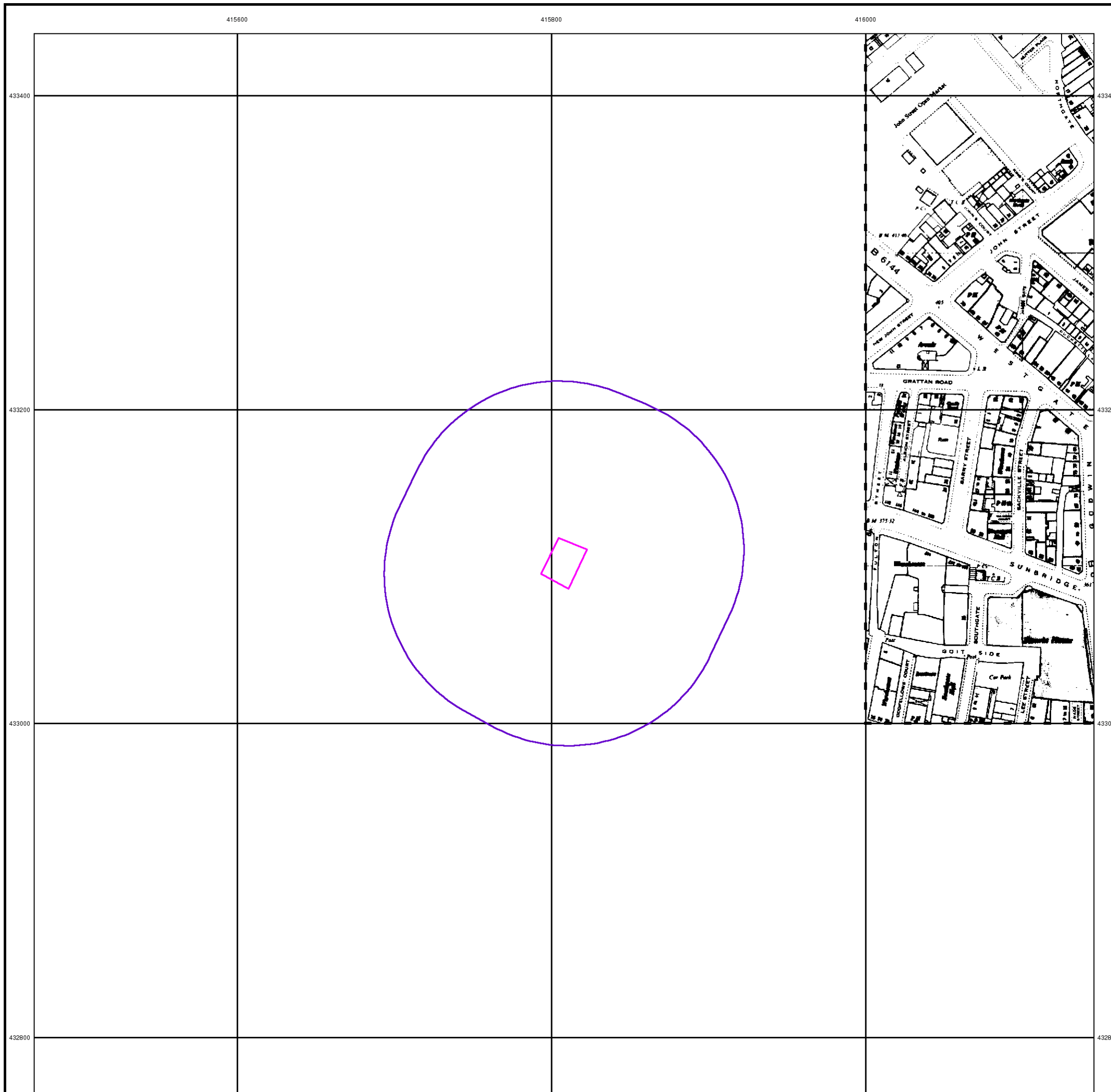


### Order Details

Order Number: 278279370\_1\_1  
 Customer Ref: C0457  
 National Grid Reference: 415810, 433100  
 Slice: A  
 Site Area (Ha): 0.06  
 Search Buffer (m): 100

### Site Details

The Carpet Specialist Ltd, 128, Thornton Road, BRADFORD, BD1 2DX

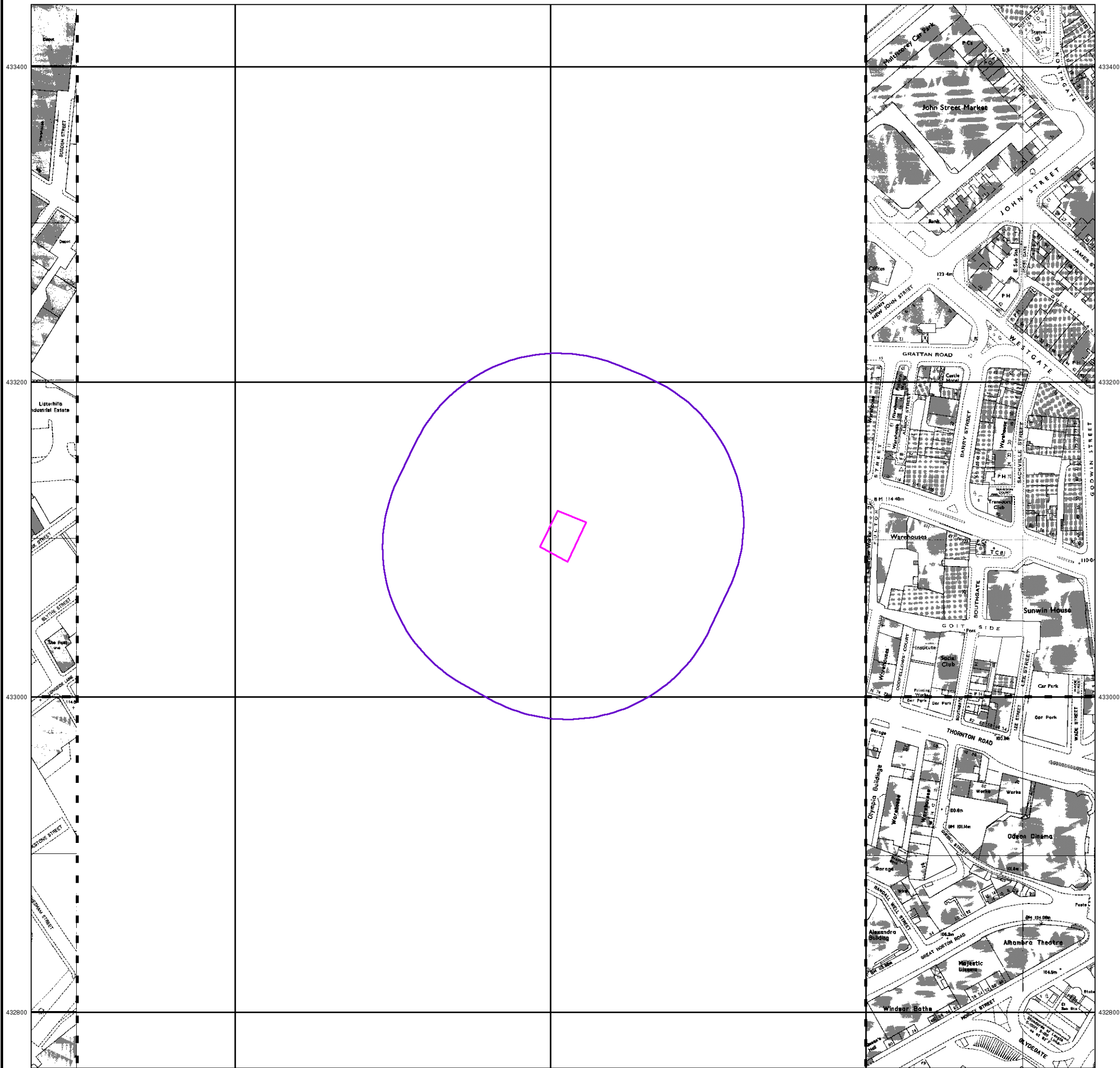




415800

415800

416000



# Envirocheck®

LANDMARK INFORMATION GROUP®

## Ordnance Survey Plan

Published 1974 - 1990

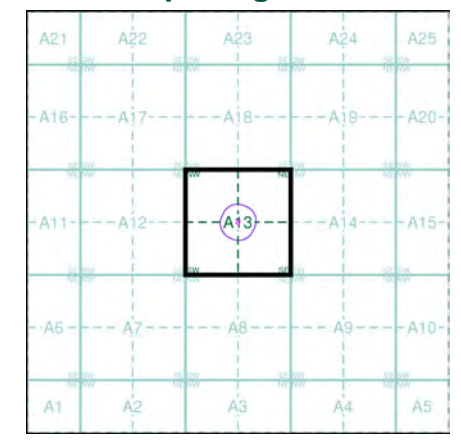
Source map scale - 1:1,250

The historical maps shown were reproduced from maps predominantly held at the scale adopted for England, Wales and Scotland in the 1840's. In 1854 the 1:2,500 scale was adopted for mapping urban areas and by 1896 it covered the whole of what were considered to be the cultivated parts of Great Britain. The published date given below is often some years later than the surveyed date. Before 1938, all OS maps were based on the Cassini Projection, with independent surveys of a single county or group of counties, giving rise to significant inaccuracies in outlying areas.

### Map Name(s) and Date(s)

SE1533SW 1990 1:1,250		SE1633SW 1974 1:1,250
SE1532NW 1990 1:1,250		SE1632NW 1979 1:1,250

### Historical Map - Segment A13



### Order Details

Order Number: 278279370\_1\_1  
 Customer Ref: C0457  
 National Grid Reference: 415810, 433100  
 Slice: A  
 Site Area (Ha): 0.06  
 Search Buffer (m): 100

### Site Details

The Carpet Specialist Ltd, 128, Thornton Road, BRADFORD, BD1 2DX

**Landmark**  
 INFORMATION GROUP

Tel: 0844 844 9952  
 Fax: 0844 844 9951  
 Web: www.envirocheck.co.uk

## Additional SIMs

Published 1983 - 1990

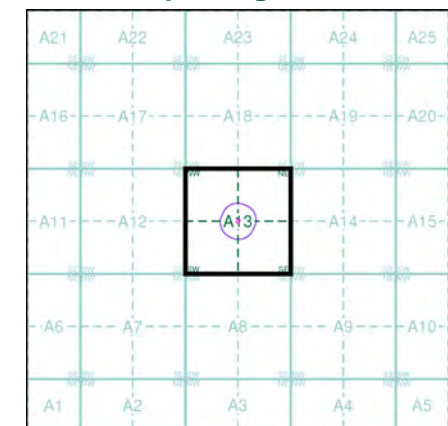
Source map scale - 1:1,250

The SIM cards (Ordnance Survey's 'Survey of Information on Microfilm') are further, minor editions of mapping which were produced and published in between the main editions as an area was updated. They date from 1947 to 1994, and contain detailed information on buildings, roads and land-use. These maps were produced at both 1:2,500 and 1:1,250 scales.

## Map Name(s) and Date(s)

SE1533SW 1983 1:1,250	SE1533SE 1990 1:1,250	SE1633SW 1990 1:1,250
SE1532NW 1987 1:1,250	SE1532NE 1990 1:1,250	SE1632NW 1987 1:1,250

## Historical Map - Segment A13

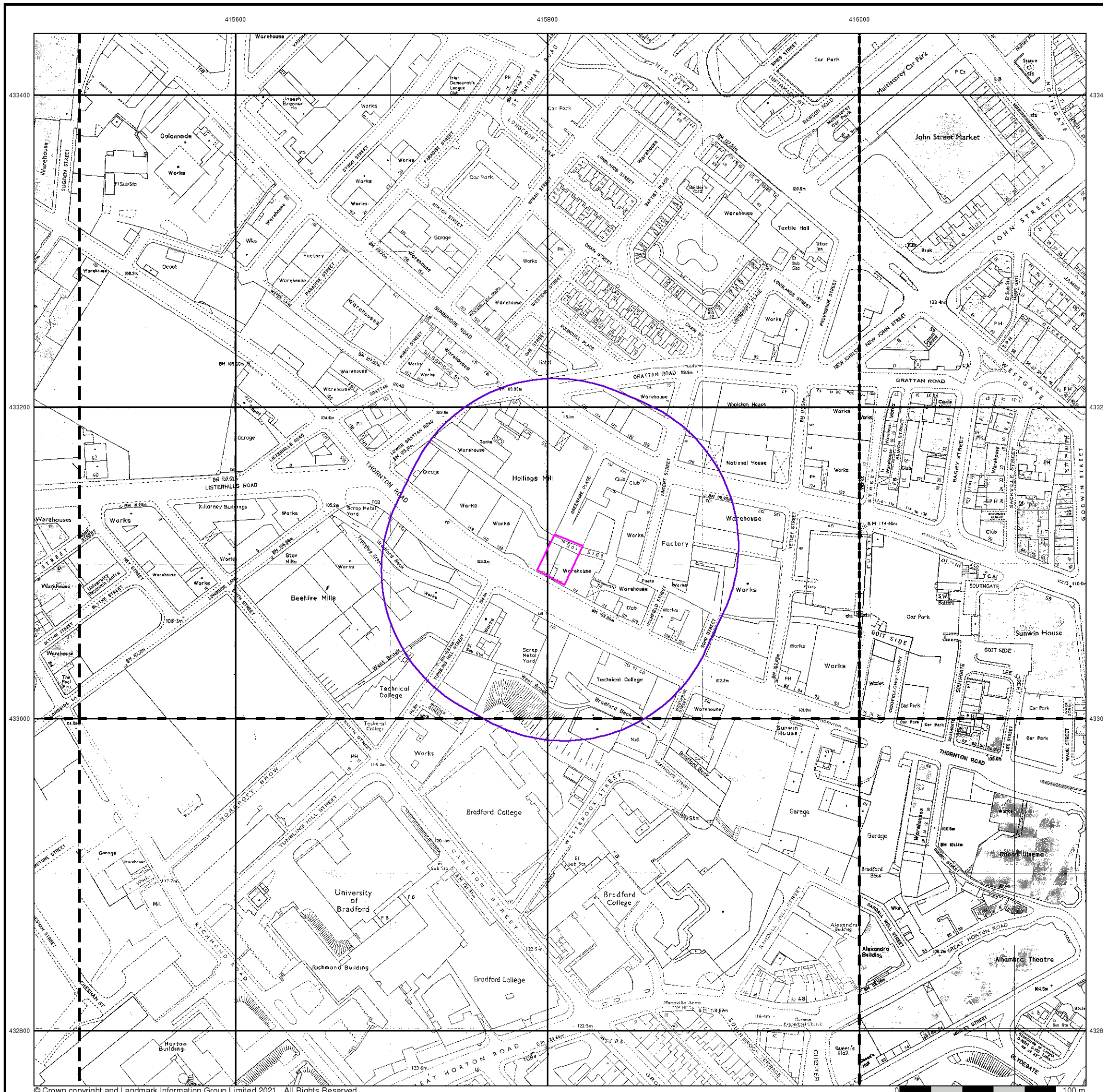


## Order Details

Order Number: 278279370\_1\_1  
 Customer Ref: C0457  
 National Grid Reference: 415810, 433100  
 Slice: A  
 Site Area (Ha): 0.06  
 Search Buffer (m): 100

## Site Details

The Carpet Specialist Ltd, 128, Thornton Road, BRADFORD, BD1 2DX



415800

415800

416000

433400

433400

433200

433200

433000

433000

432800

432800

# Envirocheck®

LANDMARK INFORMATION GROUP®

## Additional SIMs

Published 1987 - 1992

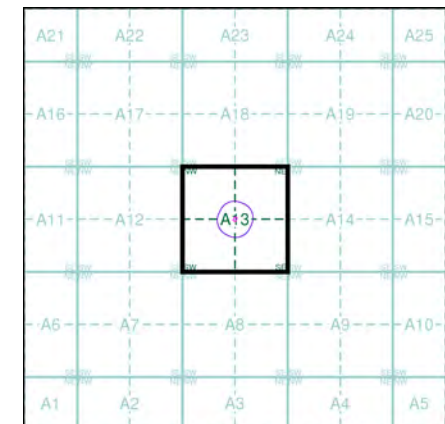
Source map scale - 1:1,250

The SIM cards (Ordnance Survey's 'Survey of Information on Microfilm') are further, minor editions of mapping which were produced and published in between the main editions as an area was updated. They date from 1947 to 1994, and contain detailed information on buildings, roads and land-use. These maps were produced at both 1:2,500 and 1:1,250 scales.

## Map Name(s) and Date(s)

SE1533SW 1987 1:1,250		SE1632NW 1992 1:1,250
SE1532NW 1992 1:1,250		

## Historical Map - Segment A13



## Order Details

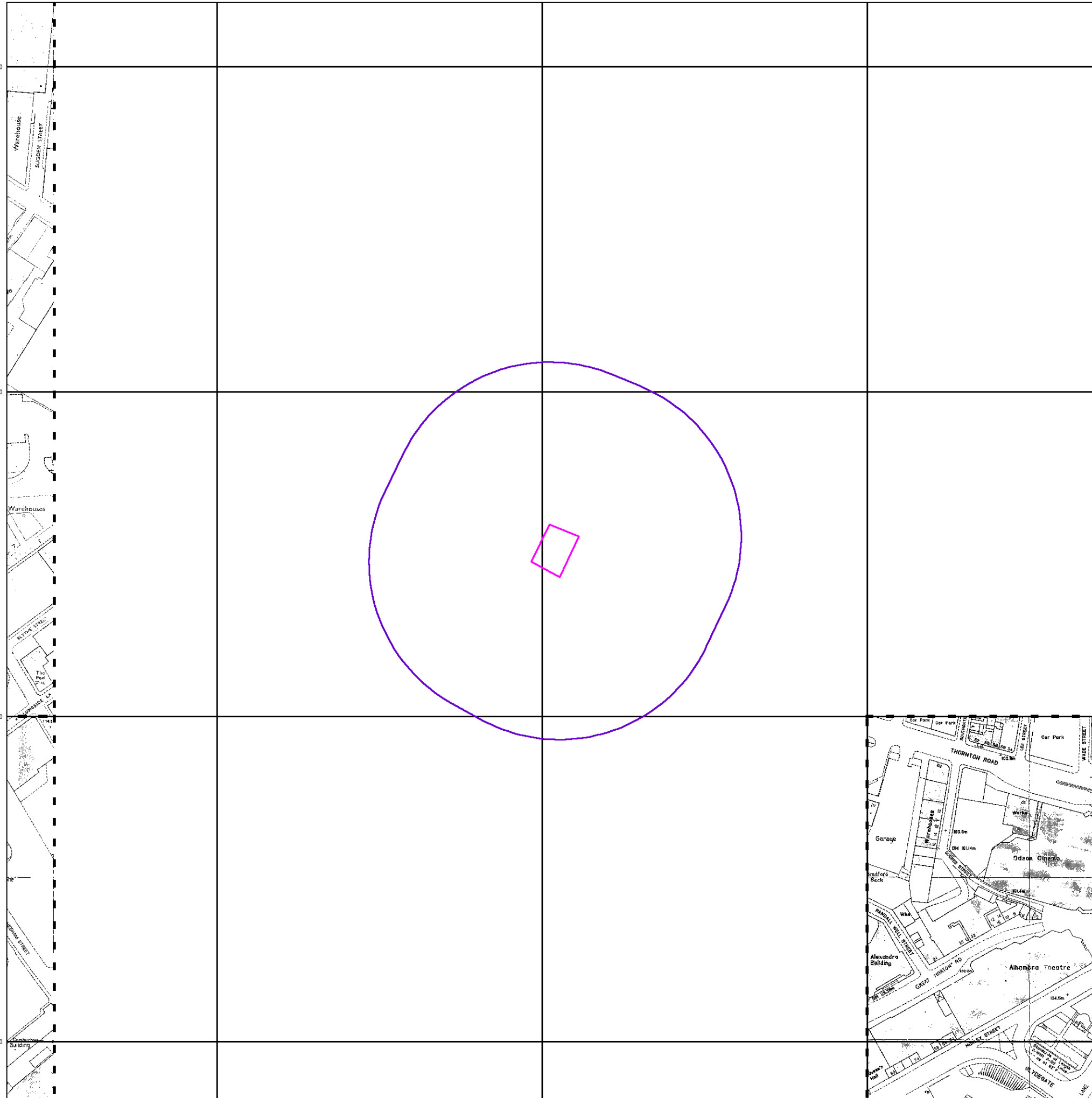
Order Number: 278279370\_1\_1  
 Customer Ref: C0457  
 National Grid Reference: 415810, 433100  
 Slice: A  
 Site Area (Ha): 0.06  
 Search Buffer (m): 100

## Site Details

The Carpet Specialist Ltd, 128, Thornton Road, BRADFORD, BD1 2DX

**Landmark**  
 INFORMATION GROUP

Tel: 0844 844 9952  
 Fax: 0844 844 9951  
 Web: www.envirocheck.co.uk



415600

415800

416000

433400

433400

433200

433200

433000

433000

432800

432800

# Envirocheck®

LANDMARK INFORMATION GROUP®

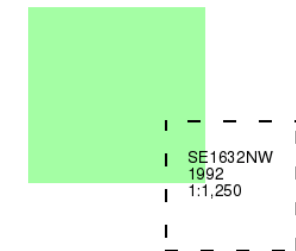
## Additional SIMs

Published 1992

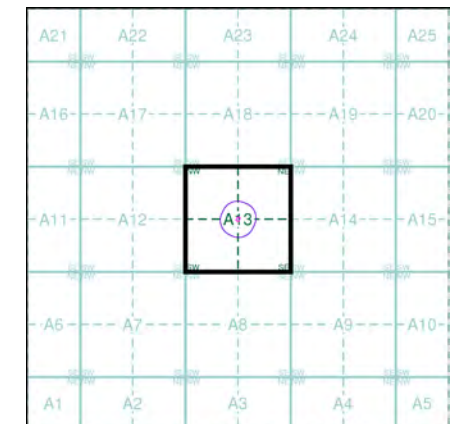
Source map scale - 1:1,250

The SIM cards (Ordnance Survey's 'Survey of Information on Microfilm') are further, minor editions of mapping which were produced and published in between the main editions as an area was updated. They date from 1947 to 1994, and contain detailed information on buildings, roads and land-use. These maps were produced at both 1:2,500 and 1:1,250 scales.

## Map Name(s) and Date(s)



## Historical Map - Segment A13



## Order Details

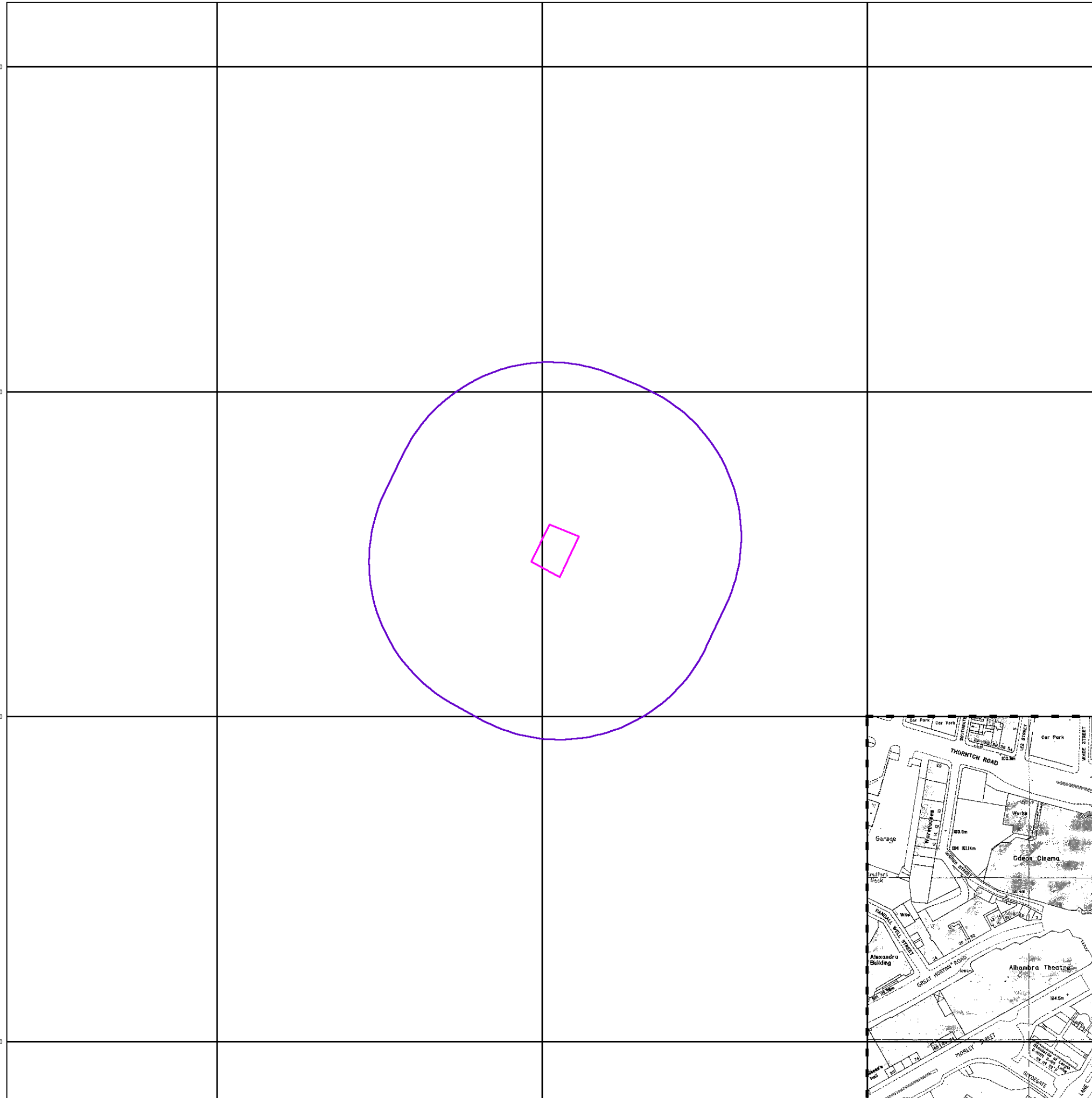
Order Number: 278279370\_1\_1  
Customer Ref: C0457  
National Grid Reference: 415810, 433100  
Slice: A  
Site Area (Ha): 0.06  
Search Buffer (m): 100

## Site Details

The Carpet Specialist Ltd, 128, Thornton Road, BRADFORD, BD1 2DX

Landmark®  
INFORMATION GROUP

Tel: 0844 844 9952  
Fax: 0844 844 9951  
Web: www.envirocheck.co.uk



## Large-Scale National Grid Data

Published 1993

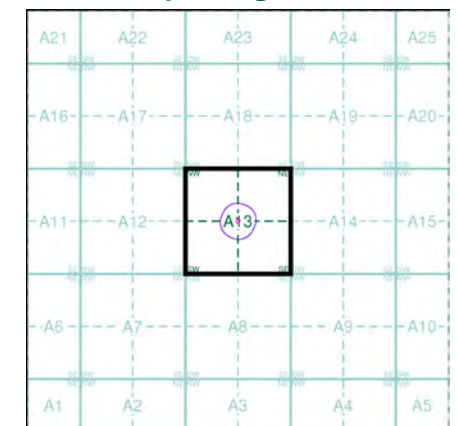
Source map scale - 1:1,250

'Large Scale National Grid Data' superseded SIM cards (Ordnance Survey's 'Survey of Information on Microfilm') in 1992, and continued to be produced until 1999. These maps were the fore-runners of digital mapping and so provide detailed information on houses and roads, but tend to show less topographic features such as vegetation. These maps were produced at both 1:2,500 and 1:1,250 scales.

### Map Name(s) and Date(s)

SE1533SW 1993 1:1,250	SE1533SE 1993 1:1,250	SE1633SW 1993 1:1,250
SE1532NW 1993 1:1,250	SE1532NE 1993 1:1,250	SE1632NW 1993 1:1,250

### Historical Map - Segment A13

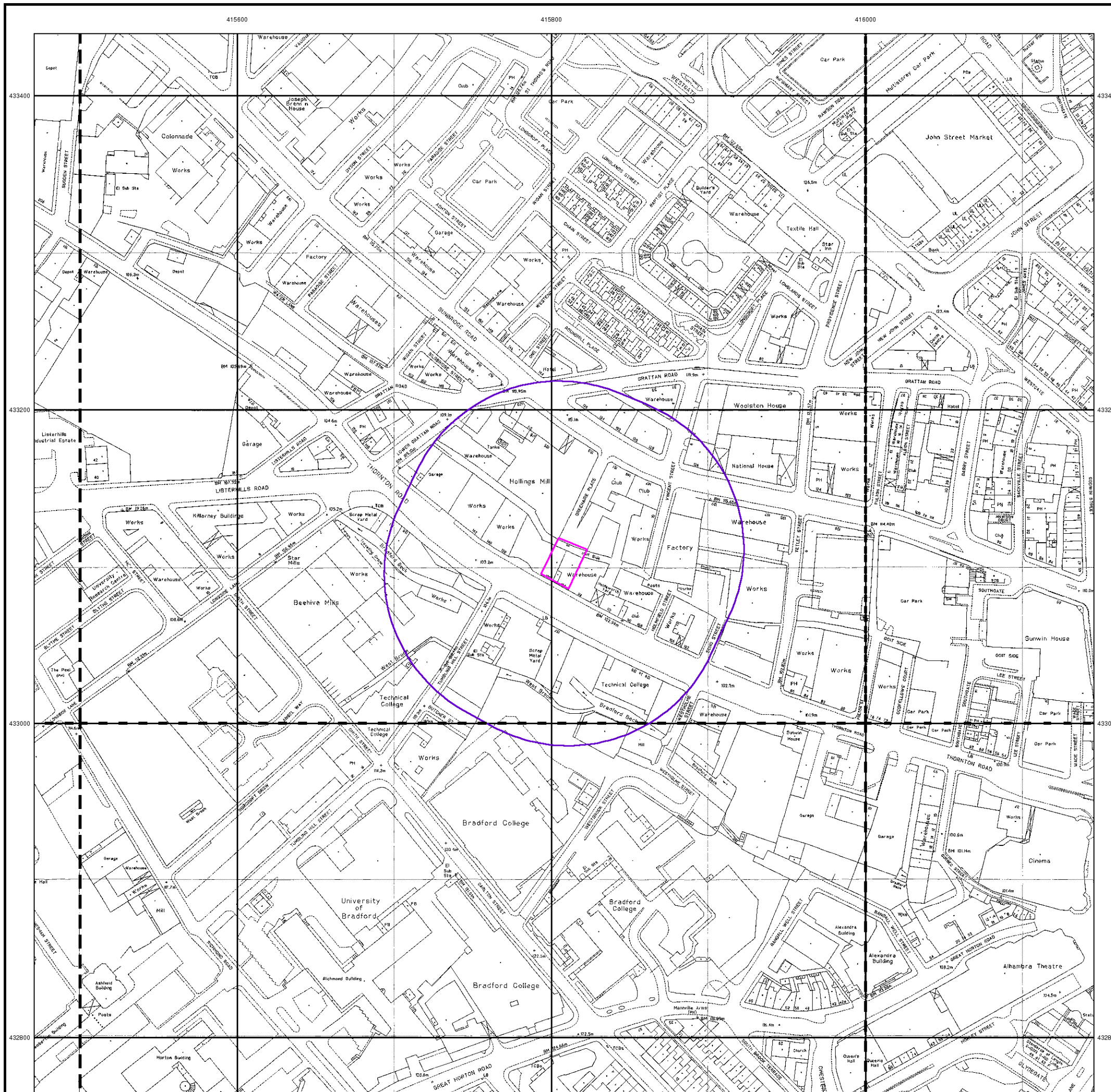


### Order Details

Order Number: 278279370\_1\_1  
 Customer Ref: C0457  
 National Grid Reference: 415810, 433100  
 Slice: A  
 Site Area (Ha): 0.06  
 Search Buffer (m): 100

### Site Details

The Carpet Specialist Ltd, 128, Thornton Road, BRADFORD, BD1 2DX



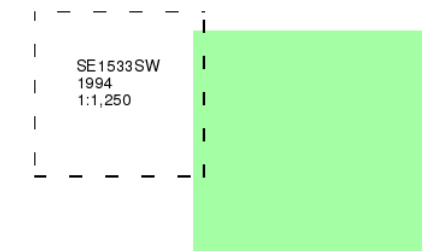
## Large-Scale National Grid Data

Published 1994

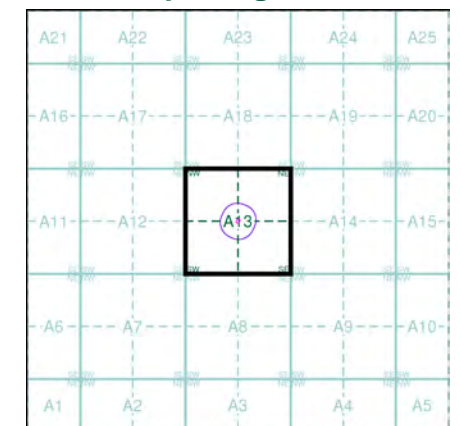
Source map scale - 1:1,250

'Large Scale National Grid Data' superseded SIM cards (Ordnance Survey's 'Survey of Information on Microfilm') in 1992, and continued to be produced until 1999. These maps were the fore-runners of digital mapping and so provide detailed information on houses and roads, but tend to show less topographic features such as vegetation. These maps were produced at both 1:2,500 and 1:1,250 scales.

### Map Name(s) and Date(s)



### Historical Map - Segment A13




### Order Details

Order Number: 278279370\_1\_1  
Customer Ref: C0457  
National Grid Reference: 415810, 433100  
Slice: A  
Site Area (Ha): 0.06  
Search Buffer (m): 100

### Site Details

The Carpet Specialist Ltd, 128, Thornton Road, BRADFORD, BD1 2DX



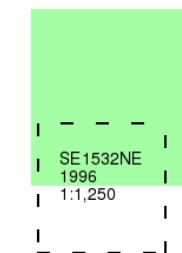
## Large-Scale National Grid Data

Published 1996

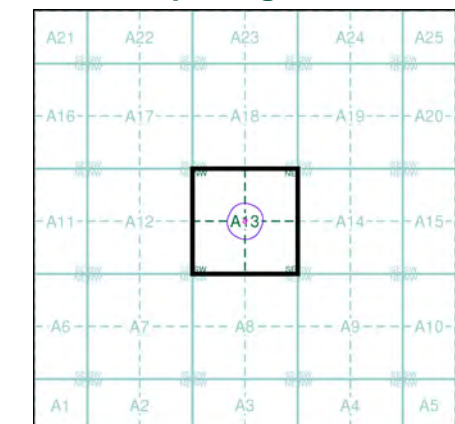
Source map scale - 1:1,250

'Large Scale National Grid Data' superseded SIM cards (Ordnance Survey's 'Survey of Information on Microfilm') in 1992, and continued to be produced until 1999. These maps were the fore-runners of digital mapping and so provide detailed information on houses and roads, but tend to show less topographic features such as vegetation. These maps were produced at both 1:2,500 and 1:1,250 scales.

### Map Name(s) and Date(s)



### Historical Map - Segment A13



### Order Details

Order Number: 278279370\_1\_1  
Customer Ref: C0457  
National Grid Reference: 415810, 433100  
Slice: A  
Site Area (Ha): 0.06  
Search Buffer (m): 100

### Site Details

The Carpet Specialist Ltd, 128, Thornton Road, BRADFORD, BD1 2DX

