



128 Thornton Road, Bradford

Phase 1 Desk Study Report

May 2021

77 High Street, Yeadon, LS19 7SP

Tel: 01943 470363

Email: info@chevin-ltd.co.uk

Phase 1 Desk Study Report



Report Title	128 Thornton Road, Bradford Phase 1 Desk Study Report May 2020	Site Address	128 Thornton Road, Bradford, West Yorkshire, BD1 2DX. Grid Ref: (415810, 433100)
Author	Chevin Geoenviron Associates Ltd	Contamination / Geotechnical	Contamination
Work Stage	Phase 1 Desk Study	Report Date	May 2021
Brief Description of the Report Contents	Review of desktop information to develop a preliminary conceptual site model in order to identify any potential Contaminant Receptor Pathway pollutant linkages and associated environmental issues.		

128 Thornton Road, Bradford

Phase 1 Desk Study Report

Document Control

Client: ASK Properties Ltd
Job Number: C0457

Document Checking:

Prepared by:	Tom Midgley MGeol
Prepared by:	Tom Roebuck-Rouse MGeol BSc FGS
Checked by:	Christiaan Wilkinson MRes CSci FGS SiLC
Issued by:	Christiaan Wilkinson MRes CSci FGS SiLC

Issue	Date	Status	Year
01	18 th May	FINAL	2021

Phase 1 Desk Study Report

Contents Page

1.0	INTRODUCTION	1
1.1	Terms and Conditions	1
1.2	Sources of information	1
2.0	SITE DETAILS	2
2.1	Proposed End Use	2
2.2	Site Location and Description	2
3.0	GEOLOGY HYDROLOGY AND HYDROGEOLOGY	3
3.1	Data Sources	3
3.2	Geology	4
3.2.1	Historical Borehole Records	4
3.2.2	Artificial/Made Ground	4
3.2.3	Superficial Geology	4
3.2.4	Solid Geology	5
3.2.5	Natural Hazards	5
3.2.6	Faulting	5
3.3	Mining and Extraction	5
3.4	Radon	5
3.5	Hydrogeology	6
3.5.1	Groundwater and Surface Water Abstractions	6
3.6	Hydrology	6
3.6.1	Water Quality	7
3.6.2	Site Drainage	7
3.6.3	Discharge Consent	7
3.6.4	Pollution Incidents to Controlled Waters, Land & Air	7
3.6.5	Flood Risk	7
4.0	ENVIRONMENTAL SETTING	8
4.1	Source References:	8
4.2	Waste Treatment and Disposal	8

Phase 1 Desk Study Report

4.3	Regulatory Permits & Registers.....	9
4.3.1	Control of Major Hazard Sites / Notification of Installations Handling Dangerous Substances	9
4.3.2	List 1 & 2 Dangerous Substance Inventory	9
4.3.3	Pollution Control Licences / Permits	9
4.3.4	Planning Hazardous Substances Consents.....	9
4.4	Current Industrial Uses.....	9
4.5	Fuel Stations and Tanks.....	9
4.6	Sensitive Land Uses	10
4.7	Archaeology and National Monuments	10
4.8	Contaminated Land Under Part 2A EPA 1990.....	10
5.0	SITE HISTORY.....	10
5.1	Source References.....	10
5.2	History of Site and Surrounding Areas	10
5.3	Previous Investigations	12
6.0	PRELIMINARY RISK ASSESSMENT	12
6.1	Introduction.....	12
6.2	Hazard Identification	13
6.3	Discussion of Risks.....	19
7.0	CONCLUSIONS	20
8.0	RECOMMENDATIONS.....	21
8.1	Watching Brief.....	22
9.0	REFERENCES	22

128 Thornton Road, Bradford

Phase 1 Desk Study Report

APPENDIX CONTENTS

Appendix A	Figures and Drawings
Drawing No. C0457-01	Site Location Plan
Drawing No. C0457-02	Proposed Site Layout
Appendix B	Site Walkover Photographs
Appendix C	Envirocheck Data
Appendix D	Historical Plans

128 Thornton Road, Bradford

Phase 1 Desk Study Report

1.0 INTRODUCTION

Chevin Geoenviron Associates Ltd (CGA) were commissioned by ASK Properties Ltd to carry out a Phase 1 Desk Study at 128 Thornton Road, Bradford, BD1 2DX.

The purpose of this report is to interpret information pertaining to the site obtained during a desk-based review of available data and a walkover survey of the site. The scope of the study is as follows:

- To provide general information on the site such as location and description;
- To discuss the geology, hydrogeology and hydrology at, and in the vicinity of the site;
- To summarise the environmental setting of the site; e.g. landfills, permits and sensitive land uses;
- To discuss and summarise any historical development that have occurred at the site and in the surrounding area;
- To assess potential contamination issues pertaining to the site with consideration of the site's historic use;
- To develop an initial conceptual model linking sources of potential contamination with pathways and receptors;
- To provide a preliminary risk assessment for the current and proposed end use of the site;
- To provide recommendations for further works where necessary.

1.1 Terms and Conditions

This report has been prepared for ASK Properties Ltd in support of planning application No.21/01753/MAF. Much of the environmental information relates to the site in its present state and should not be used in a different context without reference to CGA.

1.2 Sources of information

A site walkover survey was carried out on the 11th May 2021. Information on the site layout, potentially contaminative land uses, and current land use of the site is based primarily on information collected during this walkover. Due to the short time scale for production of this study a request for information pertaining to the site from the Environment Agency and Local Authority was unable to be made.

Phase 1 Desk Study Report

However, an environmental database search was undertaken by others (Landmark) and provided by CGA. The information provides supplementary environmental information for the site and surrounding area, as below. This was collated into a Landmark Envirocheck report and as such the potential for further data to exist cannot be ruled out.

The existing database on which this study is based comprises:

- Envirocheck Data. Dated 10th May 2021
- Envirocheck 1:10,000 Historical Maps. Dated 10th May 2021
- Envirocheck 1:2,500 Historical Maps. Dated 10th May 2021
- CGA. Site walkover survey carried out on 11th May 2021

Although every effort has been made to ensure the accuracy of the information contained herein, no checks have been carried out to ensure the accuracy of information obtained from third parties and no liability can be accepted for any errors or misinterpretation of the third-party information where it has been incorporated into this report.

2.0 SITE DETAILS

2.1 Proposed End Use

The proposed development consists of the conversion of a warehouse to form ten flats with retention of retail use to ground floor and basements. The development also includes formation of an internal raised roof area, new windows, a dormer to be added to the existing roof, and new glazing on ground floor for retail use. The site area includes part of the access road to the north of the structure, which will be paved with stone flags and include soft landscaping areas. The proposed layout plan is included in Appendix A.

2.2 Site Location and Description

The site is located approximately 500m west of Bradford City Centre. It is approximately 0.06ha in size and is centred on National Grid Reference: 415810, 433100.

Phase 1 Desk Study Report

The site is rectangular in shape, orientated approximately north to south and directly bounded to the north by mill buildings; to the east by the neighbouring industrial property which is a furniture manufacturer; to the south by Thornton Road, and to the west by open scrubland. The boundaries of the site are delineated by the exterior walls of the current warehouse building, except in the north where the access road is included in the site boundary.

The site interior comprises a former carpet showroom in a four story building, plus a basement. Each floor is relatively clear with some remaining waste materials scattered over the floors and water leaking down onto the floorboards from the roof. The floors are very damp across the ground, first and second floors. The roof has multiple holes, and is comprised of a mixture of slate and asbestos tiles. There is a former lift in the south west part of site which extends up to the roof level.

In the north of the site is part of the access road running parallel to Thornton Road, which is overgrown and strewn with pallets and inert refuse.

The surrounding land consists of industrial and commercial buildings including large former mills to the north and west and newly developed student accommodation on the opposite side of Thornton Road to the south. Bradford City centre comprising shops and offices is located approximately 500m west.

Topographically the site appears flat, with a slight rise up to the north.

Potential sources of contamination noted on the site walkover are possible asbestos containing materials in the roof and possible industrial uses of the surrounding land. It was observed that the site adjacent to the west was previously developed and may have had cellars, which have likely been backfilled.

A Site Location Plan is presented as Drawing No. C0457-01 in Appendix A.

3.0 GEOLOGY HYDROLOGY AND HYDROGEOLOGY

3.1 Data Sources

The following sources have been referenced for the identification of the geology, hydrogeology and hydrology of the site:

- Envirocheck Report (presented in Appendix C);

Phase 1 Desk Study Report

- Environment Agency website (www.gov.uk/government/organisations/environment-agency);
- British Geological Survey (BGS) Geoindex Website (www.bgs.ac.uk/geoindex)
- National Coal Authority Interactive Website (www.mapapps2.bgs.ac.uk/coalauthority)

3.2 Geology

Information regarding the geology of the site has primarily been sourced from the Envirocheck Report and the BGS Geoindex website.

3.2.1 Historical Borehole Records

BGS Historical Borehole records (Ref No.SE13SE3445, dated: 1992) located approximately 120m west of site recorded ground conditions to a depth of 10.50mbgl. From surface level Made Ground was noted to 1.90m depth. This comprised tarmac, sets and concrete to 0.70m depth and was followed by dark grey slightly clayey ashy sandy gravel and dark brown sandy clay with black ashy pockets. The gravel was sandstone, brick and concrete. Below this a very clayey gravelly then very gravelly sand was encountered to 4.00mbgl. A sandy gravelly clay and clayey sandy gravel of sandstone and mudstone followed to 9.20mbgl with the gravel becoming predominantly coarse, below which mudstone was noted to a confirmed final depth of 10.50mbgl.

3.2.2 Artificial/Made Ground

According to the Envirocheck report and BGS Geoindex mapping artificial deposits of made ground are located along the route of Thornton Road immediately south of site and large areas of artificial deposits are located around site associated with the nearby Bradford City Centre. No infilled ground is shown on the BGS Geoindex within 1km of site.

3.2.3 Superficial Geology

Geological mapping and the Envirocheck report indicates two records of superficial deposits on site. Deposits of alluvium comprising clay, silt, sand and gravel run across the southern boundary of site, and Devensian Till is shown in the northern portion of site.

Phase 1 Desk Study Report

3.2.4 Solid Geology

Geological mapping and the Envirocheck report indicate the majority of site is underlain by solid geology of the Elland Flags Sandstone Member of the Pennine Lower Coal Measures Formation comprising fine-to-medium-grained flaggy to thickly bedded micaceous sandstone. The southern edge of site is underlain by the generic Pennine Lower Coal Measures Formation which can comprise interbedded grey mudstone, siltstone and pale grey sandstone.

3.2.5 Natural Hazards

The Envirocheck report records a very low risk from shrink-swell clays, running sands, landslides, compressible and collapsible rocks and a negligible risk from soluble rock hazards.

The identified risks should be considered during the foundation design for any new developments.

3.2.6 Faulting

BGS Geindex mapping and the Envirocheck report indicates 1 No. inferred normal faults, located 500m north of the site with downthrow mapped to the north.

3.3 Mining and Extraction

The Envirocheck report indicates the site is not within a Coal Mining Reporting Area.

With regard to non-coal mining, the Envirocheck report has records of six now-ceased BGS Recorded Mineral Sites within 1km of site that exploited Elland Flags sandstone. One of these is within 250m of the site, at 143m to the south east.

3.4 Radon

The Envirocheck report indicates the site is within a lower probability Radon Affected Area, with less than 1% of properties being above the action level. No radon protective measures are necessary.

Phase 1 Desk Study Report

3.5 Hydrogeology

The alluvial deposits, Elland Flags Bedrock and Pennine Lower Coal Measures are classified as Secondary A Aquifers. Secondary A Aquifers comprises permeable layers capable of supporting water supplies at a local rather than strategic scale.

The Devensian Till is designated as a Secondary (Undifferentiated) Aquifer, which is assigned where it is not possible to attribute either category A or B to a rock type. In general these layers have previously been designated as both minor and non-aquifer in different locations due to the variable characteristics of the rock type.

There are no Source Protection Zones within 500m of site or within the confined aquifer.

3.5.1 Groundwater and Surface Water Abstractions

The Envirocheck report records two abstraction licences, one held on the site, and the other 63m north west of the site. The first record relates to general industrial/commercial use, sourced from surface water, and is recorded as having been effective from 28/02/2002. As there is no surface water on the site, the abstraction is more likely being taken from the watercourse to the south.

The second record relates to general textile use, sourced from groundwater and is recorded as having been effective from 16/08/1979.

No expiry dates are recorded for either record, and they are not considered to be sensitive. There are a further 29 abstraction licences held 500m or further from site.

3.6 Hydrology

The Envirocheck report records the nearest surface water feature to be 44m south west of site and it is an unnamed, surface level watercourse. From satellite imagery, it is observed that the watercourse is culverted below the structures on the southern side of Thornton Road, and will probably run within approximately 30m of the southern site boundary. According to the Environment Agency catchment data resource, this will drain into the Bradford Beck, which runs roughly north-south to join the River Aire north of Shipley. The Aire is a tributary of the Humber.

Phase 1 Desk Study Report

3.6.1 Water Quality

The Envirocheck report records four water quality data records for Bradford Beck within 500m of site and a further four records within 1000m. These are from the year 2000 and have a GQA River Quality grade from C to E. There is one record of a River Quality Biology Sampling Point 372m north west of site again for Bradford Beck. The results show an improving level of water quality from Poor in 2000 to Fairly Good in 2009. There are two further River Quality Biology sampling points within 1000m of site. There are no records of River Quality Chemistry Points.

3.6.2 Site Drainage

Standard building guttering and street drains were noted on the site walkover.

3.6.3 Discharge Consent

The Envirocheck report records three Licenced Discharge Consents, which relate to miscellaneous and sewage discharges into Bradford Beck or the Westbrook Culvert tributary of Bradford Beck. These are not related to the site.

There are no records of Red List Discharge Consents (potentially harmful discharges to controlled waters) and no Water Industry Referrals within 500m of site.

3.6.4 Pollution Incidents to Controlled Waters, Land & Air

The Envirocheck report records nine Pollution Incidents to Controlled Waters within 500m of site all of which are Category 3 Minor incidents. Of these, two are within 100m, with the nearest being 64m to the north west, with the pollutant being sewage from storm overflow. The second nearest record is 94m to the west, with chemicals and oils being the pollutants. Neither are thought to pertain to the site.

3.6.5 Flood Risk

The Envirocheck report records no flooding areas near site associated with fluvial models. The Environment Agency estimates the annual probability of flooding as between 1 in 1000 (0.1%) and 1 in 100 (1%) from rivers. There are no Zone 3 flooding areas located within 250m of site.

Phase 1 Desk Study Report

The Risk of Flooding from Rivers and the Sea (RoFRaS) rating for the area is very low (with a less than 1 in 1000 chance of flooding in any given year). The site is not within 250m of any flood defences, areas benefitting from flood defences or areas of flood storage.

4.0 ENVIRONMENTAL SETTING

4.1 Source References:

The following sources have been referenced for the identification of the environmental setting of the site:

- Envirocheck Report (presented in Appendix C);
- Environment Agency website (www.gov.uk/government/organisations/environment-agency);

4.2 Waste Treatment and Disposal

4.2.1 Landfill Sites

The Envirocheck report indicates that there are seven historical landfills between 500m and 1000m of the site which accepted inert, industrial and/or commercial waste. There are four current landfill sites registered, all over 800m from site, and no further BGS/DoE landfill or local authority landfill records within 500m of site.

4.2.2 Waste Management, Transfer, Treatment or Disposal Sites

The Envirocheck report indicates three licenced waste management locations within 500m of site. All these have licences that have been surrendered or have expired. There are eight waste transfer sites between 500m and 1000m from site.

There are four registered waste treatment or disposal sites within 500m of site, the closest being marked as 21m south west of site. These are categorised as Scrapyards and the licences were granted in the early 1990s.

4.2.3 Environment Agency Licenced Waste Sites & Landfills

There are no records of Environment Agency licensed waste sites or landfills within 500m of the site.

128 Thornton Road, Bradford

Phase 1 Desk Study Report

4.3 Regulatory Permits & Registers

The following section provides information on regulatory permits held on or within 500m of site.

4.3.1 Control of Major Hazard Sites / Notification of Installations Handling Dangerous Substances

The Envirocheck report records no COMAH or NIHHS sites located within 500m of site.

4.3.2 List 1 & 2 Dangerous Substance Inventory

There are two records of Registered Radioactive Substances; 243m south of site at Bradford University dated 2003, and; 316m south west of site at a Cancer Research centre dated 1994. The Envirocheck report records no further List 1 or List 2 dangerous substance inventory sites within 500m of site.

4.3.3 Pollution Control Licences / Permits

The Envirocheck report records no Part A(2) or Part B activities, permits or enforcements within 500m of site.

4.3.4 Planning Hazardous Substances Consents

The Envirocheck report indicates no records of Planning Hazardous Substance Consents within 500m of site.

4.4 Current Industrial Uses

The Envirocheck report records 127 No. current industrial usages located within 500m of the site. The nearest of these include a home furnishings manufacturer, textiles manufacturer and scrap metal merchants.

4.5 Fuel Stations and Tanks

The Envirocheck report indicates one obsolete petrol or fuel site located 201m south east of the site. The nearest operating petrol station is located 546m west of the site.

Phase 1 Desk Study Report

4.6 Sensitive Land Uses

The Envirocheck report indicates the site is not within a Nitrate Vulnerable Zone. No other sensitive land usages are recorded within 1000m of site.

4.7 Archaeology and National Monuments

There are no known national monuments or areas of archaeological interest within 500m of the site.

4.8 Contaminated Land Under Part 2A EPA 1990

No Part 2A EPA sites are recorded within 500m of the site.

5.0 SITE HISTORY

5.1 Source References

Information relating to the historical development of the site and the surrounding area has been obtained from Historical Ordnance Survey Maps (1:10,000 and 1:10,560 and 1:2,500). It should be noted that the site boundary on the maps is slightly larger than on the proposed development plan. Additionally, minor changes to the site boundary are likely to be attributed to map scale error when overlaying historical maps on current OS maps. For further information see Appendix D.

5.2 History of Site and Surrounding Areas

The earliest historical OS map is dated 1852 and shows the site to be located on the west of Bradford with some small structures in the north, south and west of site, with a yard in the centre. By 1908 the site was cleared, until circa 1921 when the site was developed with a new structure which roughly conforms with the current one. The use of the site was not annotated, and remained in place without further change until the modern maps which show it as it is today.

From the oldest maps, the areas surrounding the site are predominantly industrial premises, including a foundry 50m west, numerous mill ponds from 130m west, a further foundry and iron works 200m south east and a gas works with gasholders 200m west. Woollen / weaving mills were also present to the east. The 1908 plan shows an additional iron foundry 50m west of the site, a Vulcan iron works 200m south west, a tramway on Thornton Road to the south, and further woollen mills annotated in the area

Phase 1 Desk Study Report

surrounding the site. By 1921 the foundries to the south east and south west were no longer present, and there were technical college buildings 100m to the south. By 1958 the mill ponds, tramlines and Vulcan iron works were no longer annotated, and the gasworks were now annotated 'depot', with some of the gasholders no longer present. At this time most of the woollen mills became annotated as generic 'works', and earthworks were present 80m to the south of the site. By 1970 the maps show that the structure on the western site boundary was no longer present, and the structures to the west were annotated 'works', 'engineering works' and 'iron foundry'. Also by this time, a technical collage building was established 100m south of the site, a scrap yard with an electrical substation was present 30m south west, tanks were present 70m north, and a garage was present 100m to the east. By 1985 the depot at the former gasworks was no longer annotated, and the structures were cleared, and by 1990 the iron foundry to the west of the site was replaced with a garage. At this time the industrial structures were largely annotated 'works'. By 2000 the garage to the west of the site was removed, and there were widespread changes to the layouts of the industrial buildings, after which the wider area appeared as present.

A summary of site history can be found in Table 1.1 below;

Table 1.1 Summary of Site History

Date	On-Site Features	Surrounding Area
1852-1893	Site is occupied with structures in the north, south and west of the site, with a possible yard in the centre.	Site is on northern side of Thornton Road, and south of Sunbridge Road (and tramway) in an industrialised area. The access road Goit Side on the northern boundary of the site is present. The surrounding area is predominantly comprised of mills and terraced housing. Notable features include Westbrook Works, Westholme Works and a foundry 50m to the south and west; Gas Works 200m west; Mill ponds 130m, 200m and 250m west; Spinning and Weaving Mills and Woollen Mills from 100m east; and further foundries and Vulcan iron works 200m south east.
1908	Site appears to have been cleared.	Westbrook works now shown as Iron Foundry. There is a tramway running along Thornton Road. The larger mills in the area (Providence, Bee Hive and Atlas) are labelled as 'woollen'.
1921	Site structure is present.	The foundries to the south east and south west are no longer present. There are technical collage buildings 100m to the south.
1958	No significant changes.	Mill ponds no longer annotated (possibly backfilled). Tramlines on Thornton Road and Sunbridge Road are no longer present. Gas works in the west now labelled as a Depot, and all but one of the gasholders have been removed. Vulcan Iron Works are no longer present, replaced by Olympia Buildings and generic works. Westbrook works immediately west of site now labelled as multiple 'works' and a warehouse. Woollen Mills now annotated as generic 'works'. There are earthworks 80m south near the technical college.
1970-1976	No significant changes.	Plot immediately west of site shown to be cleared. Structures beyond this to the west now labelled works, engineering works and iron foundry. Final gasholder at the former gasworks no longer shown. Technical college expanded to within 50m of site to south east. Scrap metal yard, engineering

Phase 1 Desk Study Report

Date	On-Site Features	Surrounding Area
		works and electrical substation present 30m to south west. Providence Mill and works now labelled furniture and clothing works/factory. Garage now present 100m east of site. Tanks present 70m north of site. Building north of site is now annotated 'Hollings Mill'
1985-1989	No significant changes.	The Depot to the west is no longer annotated, and structures cleared.
1990	No significant changes.	Iron foundry to west now annotated 'garage'. Nearby formerly identified industrial structures now annotated 'works', with the exceptions of 'Hollings Mill', and 'Beehive Mills'.
2000	No significant changes.	Widespread changes in layout of industrial buildings, including removal of garage building to west of site.
2021	Site appears as present.	Site appears as present.

5.3 Previous Investigations

No previous site investigations for the site were identified during this assessment.

6.0 PRELIMINARY RISK ASSESSMENT

6.1 Introduction

The information obtained from the desktop study of the site has been collated and evaluated to develop a Conceptual Model for the site.

The site has been assessed in line with current UK guidelines, namely the Contaminated Land (England) Regulations 2000 and Part IIA of the Environmental Protection Act 1990 and follows the procedures set out in www.gov.uk/government/publications/land-contamination-risk-management-lcrm. This guidance provides the technical framework for structured decision making about land contamination and builds on previous work in the now withdrawn Environmental Agency 'Model Procedures for the Management of Land Contamination – Contamination Land Report (CLR).11'.

The technical approach to risk assessment defines three essential elements to establishing risk:

- A contaminant **source** - a substance that is in, on or under land and has the potential to cause harm or to cause pollution of controlled waters.
- A **receptor** – in general terms, something that could be adversely affected by a contaminant, such as people, an ecological system, property or a water body.

Phase 1 Desk Study Report

- A **pathway** - a route or means by which a receptor can be exposed to or affected by a contaminant.

Each of these elements can exist independently, but they create a risk only where they are linked together, so that a particular contaminant affects a particular receptor through a particular pathway. This kind of linked combination of source-pathway-receptor is described as a **pollutant linkage**.

This report presents a Stage 1 Conceptual Model and Tier 1 Preliminary Risk Assessments for the site. Although the site is proposed to be used for both residential and commercial purposes, the residential units will be protected from contaminants in the site soils by the commercial units on the ground floors.

6.2 Hazard Identification

6.2.1 Sources of Contamination

The historical use of the site prior to its development as warehouse, and adjacent industries such as foundries and factories may have caused contamination of the site soils. Made ground may have been used to level parts of the site before the current development.

Loose and damaged, potential asbestos-containing roof sheets were noted during the walkover survey.

Numerous potential sources of ground gas were identified within 250m of the site boundary, including potentially organic-rich superficial deposits of alluvium, made ground, backfilled cellars in nearby buildings and backfilled mill ponds, as well as an earthworks. Historical tanks to the north of the site and a historical petrol site to the south west of the site, are potential sources of both ground gas and hydrocarbon vapour.

A summary of significant sources of contamination identified during this study are presented in Table 1.2.

Table 1.2 Summary of Contaminant Sources & Contaminants

Structure / Process	Contaminants Present
On-site	
(Potential) Made Ground, Refuse (S1)	Metals, PAH, TPH, Asbestos, Sharps, Carbon Dioxide, Methane
Potential Asbestos Roofing Materials (S2)	Asbestos
Historical Industrial Site Uses (S3)	Metals, PAH, TPH, Asbestos

Phase 1 Desk Study Report

Structure / Process	Contaminants Present
Off-site	
Nearby Historical Industrial Site Uses (S4)	PAH, TPH, Carbon Dioxide, Methane, Hydrocarbon Vapours
Ground Gas (Possible Alluvium (S5), Backfilled Cellars, Earthworks and Mill Ponds (S6))	Carbon Dioxide & Methane
Ground Gas, Vapour (Historical Tanks) (S7)	Carbon Dioxide, Methane, Hydrocarbon Vapours

6.2.2 Potential Receptors

The following are considered as potential receptors in relation to the current and proposed use of the site.

- **Future Commercial users** – Female worker aged 16 - 65 years;
- **Utility / Construction / Demolition / Site Investigation workers** – Workers undertaking routine / non-routine work involving ground disturbance works and maintenance of below ground services (assuming workers are only wearing standard construction / utility worker PPE);
- Underlying **Secondary A Aquifer** – Alluvium, Elland Flags Sandstone, Pennine Lower Coal Measures;
- Underlying Undifferentiated Aquifer – Devensian Till;
- **Surface Water feature** – Bradford Beck approximately 30m south;
- **Structures** – Ingress of ground gas/vapours.

6.2.3 Potential Contamination Pathways

The following are considered plausible contamination pathways given the nature of the site and the potential contaminative sources identified, and assuming a continued current use.

- Inhalation of dust/fibres and vapours;
- Migration of leachable contaminants;
- Migration of gases via granular soils;
- Ingress of PAH into drinking water supply.

Phase 1 Desk Study Report

6.2.4 Quantitative Risk Assessment

By considering the sources, pathways and receptors, an assessment of the environmental risks is made with reference to the significance and degree of the risk. This assessment is based on consideration of whether the source contamination can reach a receptor and hence whether it is of major or minor significance.

An initial conceptual model of the source-pathway-receptor linkages has been developed based on the information derived from this study. The Conceptual Site Model has been used to identify Relevant Pollutant Linkages for the current and proposed end uses which have been assessed quantitatively and qualitatively using risk terminology within CIRIA 552 guidance, as described below in Table 1.3 and Table 1.4.

Table 1.3 Methodology for Assessing Consequence of Harm

Consequence	Criteria
Severe	Short term (acute) risk to Human Health likely to result in “significant harm” as defined by the Environmental Protection Act 1990, Part IIa. Short term risk of pollution of sensitive water resource. Catastrophic damage to buildings / property
Moderate	Chronic damage to Human Health likely, over a long term, to result in “significant harm” as defined by the Environmental Protection Act 1990, Part IIa. Pollution of sensitive water resources
Mild	Health effects to Human Health that are unlikely to result in “significant harm” as defined by the Environmental Protection Act 1990, Part IIa. Pollution of non-sensitive water resources. Significant damage to crops, buildings, structures and services. Damage to sensitive buildings / structures / services or the environment
Negligible	Non-permanent health effects to Human Health that are unlikely to result in “significant harm” as defined by the Environmental Protection Act 1990, Part IIa. Those that are easily prevented by means such as personal protective clothing. Harm, although not necessarily significant harm, which may result in a financial loss, or expenditure to resolve

Table 1.4 Methodology for Assessing Likelihood of Consequence Occurring

Probability	Criteria
Almost Certain	Circumstances are such that an event either appears very likely in the short term and almost inevitable over the long term or there is evidence of currently harm occurring
Likely	Circumstances are such that an event, whilst not inevitable, is possible in the short term and is likely to occur over the long term
Unlikely	Circumstances are such that it is possible an event could occur but it is by no means certain to occur even over a longer period, and it is less likely in the shorter term
Very Unlikely	Pollutant linkage may be present, but the circumstances under which harm would occur are improbable even in the medium to long term

Phase 1 Desk Study Report

Extremely Unlikely	Pollutant linkage may be present, but the circumstances under which harm would occur are highly improbable even in the long term
---------------------------	--

The risk assessment table and apportioned scores presented in Table 1.5 are in general accordance with CIRIA 552. The main exception is that irreversible risks to human health are considered to have a severe consequence irrespective of whether the effects are chronic or acute in nature. The risks are scored from 0 to 48 with increasing significance with increasing scores.

Table 1.5 Summary of Risk Scoring

Consequence Probability	Severe (4)	Moderate (3)	Mild (2)	Negligible (1)
Almost Certain (12)	Very High Risk (48)	High Risk (36)	Moderate Risk (24)	Low Risk (12)
Likely (9)	High Risk (36)	Moderate Risk (27)	Moderate / Low Risk (18)	Low Risk (9)
Unlikely (6)	Moderate Risk (24)	Moderate / Low Risk (18)	Low Risk (12)	Very Low Risk (6)
Very Unlikely (3)	Low Risk (12)	Low Risk (9)	Very Low Risk (6)	Very Low Risk (3)
Extremely Unlikely (0)	Very Low Risk (0)	Very Low Risk (0)	Very Low Risk (0)	Very Low Risk (0)

The categories of risk are defined as follows:

Very High Risk: There is a probability that severe harm is almost certain to arise to a designated receptor from an identified source, or there is evidence that severe harm to a designated receptor is currently occurring.

High Risk: There is a probability that severe harm is likely to arise to a designated receptor from an identified source, or there is a probability that moderate harm is almost certain to arise.

Low Risk: There is a possibility that harm could arise to a designated receptor from an identified source, but it is likely that this harm, if realised, would be mild at worst.

Very Low Risk: There is a very low possibility that harm could arise to the receptor, but it is likely that this harm, if realised, would be mild at worst.

In accordance with UK technical guidance, professional judgement has been employed to evaluate the risk on a qualitative basis using available information.

A summary of the pollution linkages is provided in Table 1.6.

Phase 1 Desk Study Report

Table 1.6 Phase 1 Conceptual Site Model

Area / Structure	Pollutants (Chemicals of Concern)	Critical Receptor	Pathway	Potential Consequence of Complete S-P-R Linkage	Potential Likelihood of Complete S-P-R Linkage	Risk Score and Equivalent CIRIA Risk Classification	Remedial Option(s) / Next steps	Comments
Potential Made Ground, Refuse (S1)	Metals, PAH, TPH, Asbestos, Sharps	Future female site worker	Direct contact / Dust inhalation	Mild	Unlikely	Low Risk (12)	Site Investigation Required	Contaminated soils may be present beneath structure from proximal industries, which may be exposed in landscape areas.
Potential Asbestos Roofing Materials (S2)		Current site users		Moderate	Unlikely	Moderate / Low Risk (18)	Asbestos Survey Required	The site is currently unoccupied, with no public thoroughfare, although damaged, potential asbestos materials on the roof could pose a risk to the public.
Historical Industrial Site Uses (S3)		Ground disturbance workers		Mild	Unlikely	Low Risk (12)	Asbestos Survey Required	Potential for groundworkers to be exposed to contaminated soil and asbestos, seen on site walkover. Appropriate use of PPE would mitigate this risk. Asbestos survey of site recommended prior to any works.
Off-site Nearby Historical Industrial Site Uses (S4)		New Potable water supply pipes	Penetration of pipes	Moderate	Unlikely	Moderate / Low Risk (18)	Soil Testing May Be Required	Potential contaminants beneath the site may include PAH/TPH capable of impacting new potable water supplies.
Possible Alluvium (S5)		Secondary A, Undifferentiated Aquifer	Leaching / dissolution from contaminated soil followed by migration	Mild	Very Unlikely	Very Low Risk (6)	No Further Assessment Required	Contamination from the site if present could feasibly impact the aquifer / culverted watercourse. Any contamination is more likely to come from nearby industrial sources. Site is not on a source protection zone. Two records of groundwater abstraction for non-sensitive uses within 250m of the site.
		Surface water (Bradford Beck approx. 30m south)	Leaching / dissolution from contaminated soil followed by migration	Mild	Very Unlikely	Very Low Risk (6)	No Further Assessment Required	
Backfilled Cellars, Earthworks and Mill Ponds (S6)	Methane & Carbon Dioxide	Structure	Ingress of ground gases and vapours into structures	Moderate	Likely	Moderate Risk (27)	Gas Monitoring Required	Ground gas is potentially being produced by superficial deposits, made ground or backfilled nearby structures. Historical tanks may also be producing hydrocarbon vapours and ground gas. Gasses may migrate through permeable strata, beneath hard cover / clays, or through underground structures to the cellar of the site building.
Historical Tanks (S7)								

Phase 1 Desk Study Report

6.3 Discussion of Risks

The risk assessment presented in Table 1.6 above has identified theoretical Contaminant Linkages and human health receptors under the proposed commercial land use. The potential contaminant Linkages are summarised below. The assessment of the linkages is somewhat conservative/ precautionary in nature in order to reflect the absence of recent site specific data.

6.3.1 Human Health

Proposed Site Workers

There is a chance of significant soil contamination on the site from site uses prior to it being a carpet showroom, or from local industry. Most of these soils will be covered with the site structure and proposed flags in the north of the site, although there is a small soft landscape area in the north of the site. Therefore at this stage the level of risk to the future site users has been estimated to be **LOW**.

Current Site Users

Although the site is not currently in use and secured from the public; damaged, potential asbestos containing materials were observed on the roof of the structure. Where these are damaged and exposed, they could feasibly fall from the roof, and/or produce wind-blown fibres.

The level of risk to current site users is therefore estimated to be **MODERATE to LOW**.

Utility / Construction / Demolition / Site Investigation (i.e. Ground Disturbance) Workers

Any asbestos-containing building materials used in the current structure should be removed by an appropriately qualified contractor prior to any other site works.

The probability of contact with contaminated soils increases for workers involved with ground excavations (e.g. during development, site investigation or maintenance works) and there is a medium probability of encountering potential contaminated made ground. The level of risk to ground workers from potential contaminated soils is estimated to be **LOW** with use of PPE and site hygiene rules being likely to be sufficient to reduce these risks to **VERY LOW**.

Phase 1 Desk Study Report

6.3.2 Controlled Waters

It is possible that contamination from made ground or former industrial uses of the site could affect the underlying Secondary A Aquifers of the Pennine Lower Coal Measures Formation or alluvial deposits, or the culverted watercourse approximately 30m south of the site. However, such contamination is unlikely to be significant when compared to the contaminative effect of the nearby heavy industrial sources.

There are two groundwater abstractions within 250m of the site, which are for non-sensitive, general industrial uses. The risk to controlled waters from site sources has therefore been estimated to be **LOW**.

6.3.3 Structures Ground Gases/Vapours

Ground gas is potentially being produced from backfilled mill ponds and cellars, historical earthworks, possible site made ground, and possible alluvium beneath the site, all of which may contain organic matter. Historical tanks to the north and south west may be producing hydrocarbon vapours as well as ground gas. Although ground gasses or vapours are unlikely to migrate to the site from the south due to the culverted watercourse, generated gas from other sources will be able to migrate through the permeable bedrock, beneath the hard cover, and into the cellar of the site structure. Therefore, risks from potential ground gases & hydrocarbon vapours have been estimated to be **MODERATE**.

6.3.4 Potable Water Supply Pipes

The numerous possible sources of PAH/TPH in the site soils may have resulted in harmful concentrations of contamination which could be capable of adversely affecting potable water supplies. The risks to new potable water pipes are therefore considered to be **MODERATE to LOW**.

7.0 CONCLUSIONS

The recent use of the site as a carpet showroom is unlikely to have caused soil contamination. However, contamination may be present from historical site uses, spreading of made ground to level the site prior to the current development, or it may have migrated to the site from nearby historical heavy and contaminative industries which were identified on historical maps. Most of the site soils will be sequestered under hard cover in the proposed development, which would break the contaminant

Phase 1 Desk Study Report

pathway to residential/commercial site users, although a strip of soft landscape is proposed in the north of the site.

Damaged and loose, potential asbestos containing materials were noted on the roof of the building, which could potentially put members of the public at risk were they to fall off. Construction workers may also be at risk of these.

It is possible that localised contamination could be present at concentrations capable of affecting the underlying secondary A aquifer, culverted watercourse or new potable water pipes. However due to the heavily industrialised nature of the area, any contaminants found to be present will be considered significantly more likely to have come from other sources such as the nearby factories, foundries and gasworks.

There are records of backfilled mill ponds, possible cellars, earthworks, and some historical tanks and petrol sites within 250m. Ground gasses / vapours may migrate through the permeable bedrock and superficial alluvial deposits beneath the superficial till and hard cover, into the site cellars.

The overall risk from potential contamination, has been estimated to be **MODERATE to LOW**, with a **MODERATE** risk from ground gas and vapours. Further investigation is considered to be necessary to assess the risks to receptors from contamination.

8.0 RECOMMENDATIONS

An asbestos survey, and a survey of the stability of the overall structure of the building should be carried out prior to any other site works.

A targeted site investigation, focussing on the proposed soft landscape areas and areas of any potable water pipe installations is recommended to characterise the identified risks. The investigation could be carried out using a dynamic sample rig, which would facilitate installation of gas monitoring wells proximal to the development to assess migration of gasses to the site structure. Response zones of the gas wells should be isolated in deep made ground, or in permeable strata beneath any hard cover or impermeable strata.

Phase 1 Desk Study Report

Six gas monitoring visits should be carried out over two months on the site, as per British Standard BS 8576:2013 for low generation potential sources near commercial developments, to further assess the gas risk on the site.

8.1 Watching Brief

The following paragraphs are recommended to be applied to the watching brief with inspection of the ground beneath the current floors within buildings and any areas of hard standing to be converted to gardens recommended to be carried out.

Any unforeseen contamination should be reported in writing immediately to the LPA. An investigation and risk assessment should then be undertaken and where remediation is necessary a remediation scheme should be submitted to and approved in writing by the LPA.

Should unidentified areas of contaminated soils be encountered during construction works the soils should be left in situ and be examined by a suitably qualified geo-environmental engineer. Small quantities of contaminated material could be excavated and stockpiled prior to examination provided that there is an impermeable hard cover to site the stockpile and sufficient waterproof sheeting to cover these soils.

9.0 REFERENCES

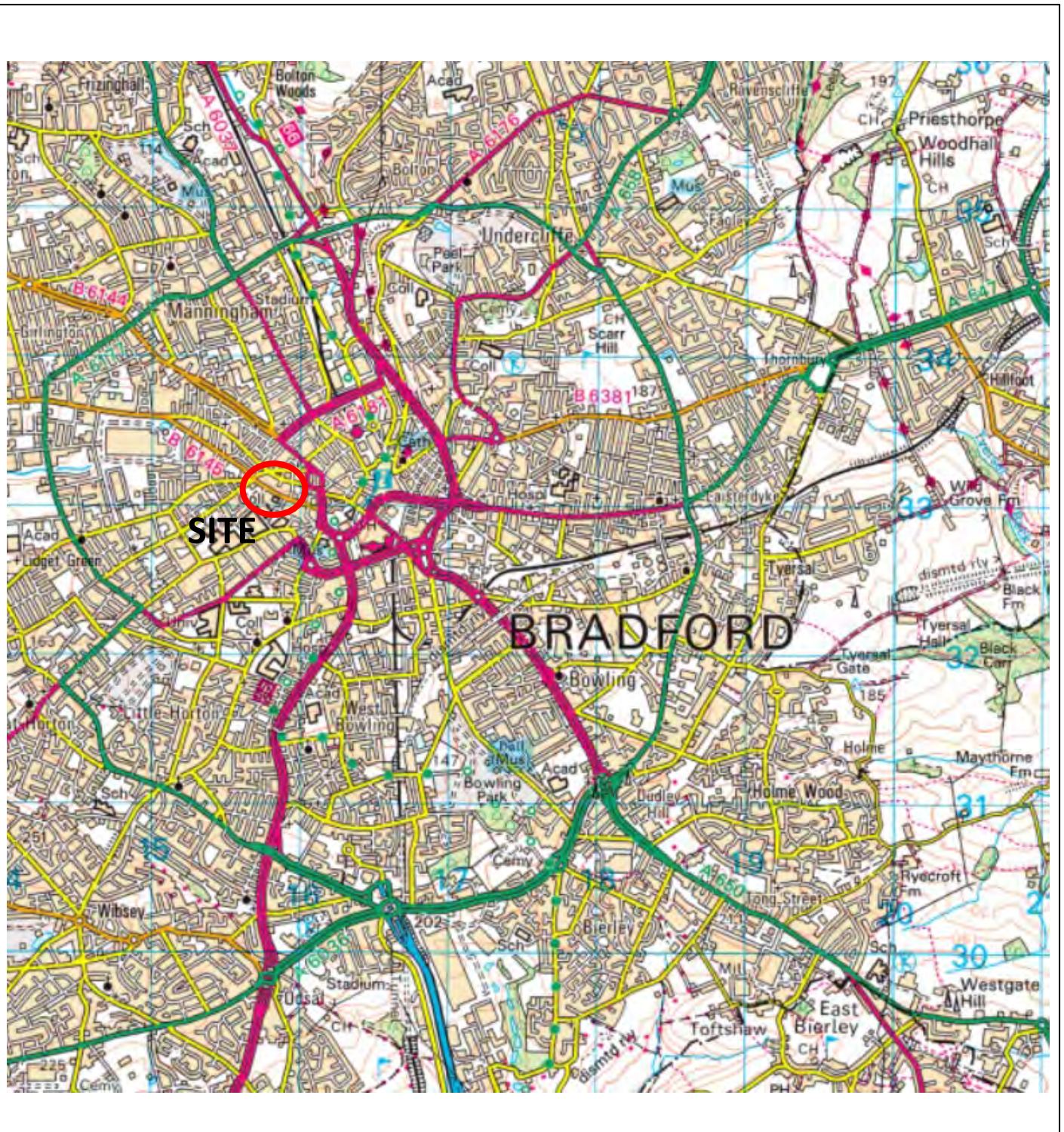
- BS 5930: (2015)+A1 2020 Code of Practice for Site Investigations. British Standards Institution.
- BS 10175: (2011)+A2 2017 Code of Practice for the Investigation of Potentially Contaminated Sites. British Standard Institution.
- www.gov.uk/government/publications/land-contamination-risk-management-lcrm. Published 8th October 2020.

Appendices

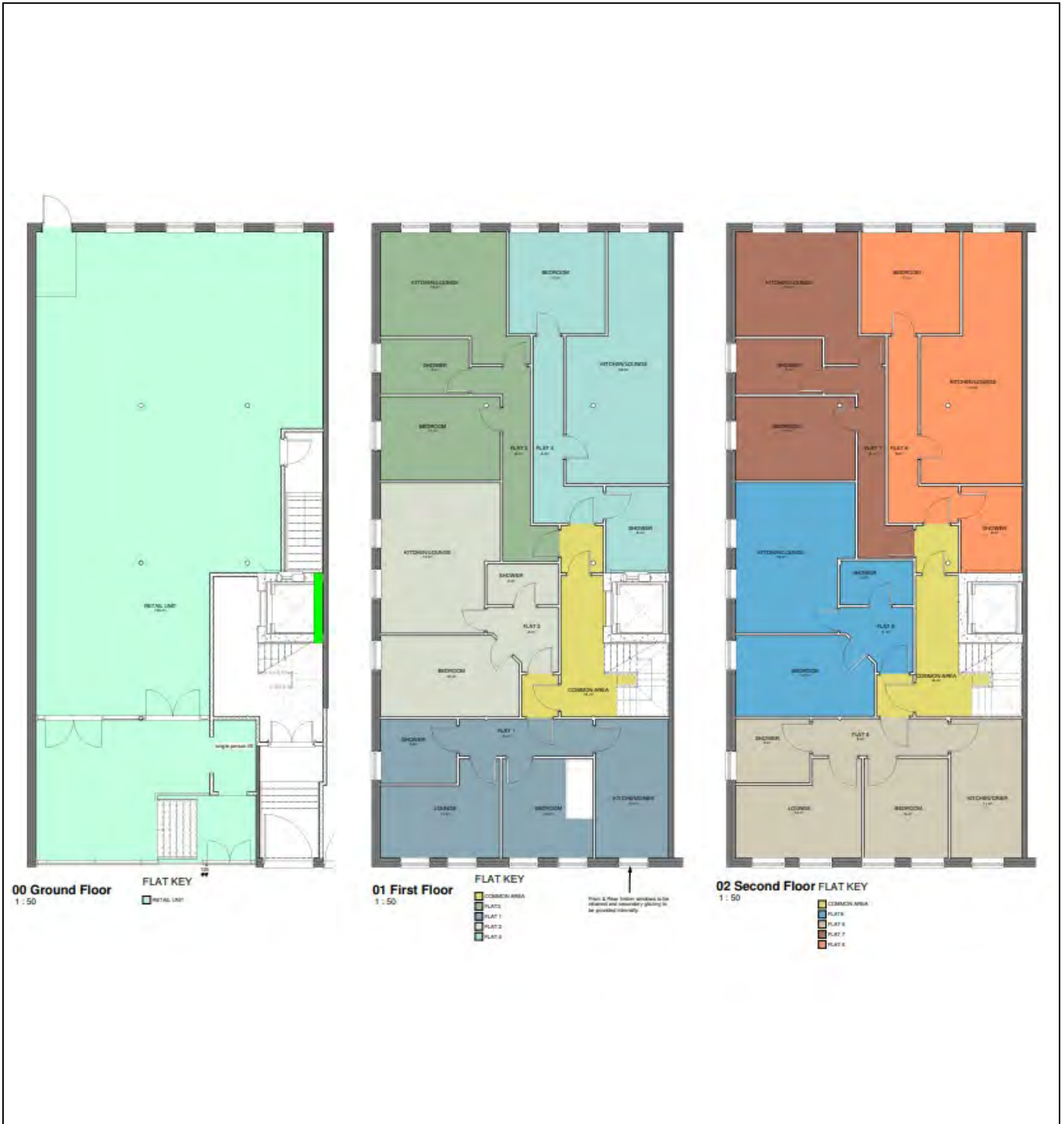
Land At 128 Thornton Road, Bradford

Phase 1 Desk Study Report

Appendix A – Figures and Drawings



Chevin Geoviro Associates LTD Tel: 01943 470363 E-mail info@chevin-ltd.co.uk Geo-environmental Consultancy Ground Technologies & Investigation & Remediation	Project: Land at 128 Thornton Road, Bradford	
	Client: ASK Properties Ltd	Date 11/05/2021
	Project No. C0457	



<p>Chevin Geoviro Associates LTD</p> <p>Tel: 01943 470363</p> <p>E-mail info@chevin-ltd.co.uk</p> <p>Geo-environmental Consultancy Ground Technologies & Investigation & Remediation</p>	<p>Project: Land at 128 Thornton Road, Bradford</p>	
	<p>Client: ASK Properties Ltd</p>	
	<p>Project No. C0457</p>	<p>Date 11/05/2021</p>

Land At 128 Thornton Road, Bradford

Phase 1 Desk Study Report

Appendix B – Site Walkover Photographs



Photograph No.1: View of site building from Thornton Road looking north



Photograph No.2: Cleared ground to west of site behind roadside fencing

Chevin Geoenviro Associates LTD

Tel: 01943 470363

E-mail info@chevin-ltd.co.uk

**Geo-environmental Consultancy
Ground Technologies & Investigation & Remediation**

**Project:
Land at 128 Thornton Road, Bradford**

Client: ASK Properties Ltd

Project No. C0457

Date 12/05/2021



Photograph No.3: Closer view of front of site structure



Photograph No.4: Basement level

Chevin Geoenviro Associates LTD

Tel: 01943 470363

E-mail info@chevin-ltd.co.uk

Geo-environmental Consultancy
Ground Technologies & Investigation & Remediation

Project:
Land at 128 Thornton Road, Bradford

Client: ASK Properties Ltd

Project No. C0457

Date 12/05/2021



Photograph No.5: Running tap causing a leak on southern edge of basement level



Photograph No. 6: Ground floor

Chevin Geoenviro Associates LTD

Tel: 01943 470363

E-mail info@chevin-ltd.co.uk

**Geo-environmental Consultancy
Ground Technologies & Investigation & Remediation**

**Project:
Land at 128 Thornton Road, Bradford**

Client: ASK Properties Ltd

Project No. C0457

Date 12/05/2021



Photograph No.7: First floor, carpet soaked with water



Photograph No.8: Second floor, damp section in centre

Chevin Geoenviro Associates LTD

Tel: 01943 470363

E-mail info@chevin-ltd.co.uk

**Geo-environmental Consultancy
Ground Technologies & Investigation & Remediation**

**Project:
Land at 128 Thornton Road, Bradford**

Client: ASK Properties Ltd

Project No. C0457

Date 12/05/2021



Photograph No.9: View from second floor window of northern boundary



Photograph No.10: Mill buildings to the north west from second floor window

Chevin Geoenviro Associates LTD

Tel: 01943 470363

E-mail info@chevin-ltd.co.uk

**Geo-environmental Consultancy
Ground Technologies & Investigation & Remediation**

**Project:
Land at 128 Thornton Road, Bradford**

Client: ASK Properties Ltd

Project No. C0457

Date 12/05/2021



Photograph No.11: Roof as seen from top floor showing mix of slate and asbestos tiles



Photograph No.12: Roof level showing holes in structure

Chevin Geoenviron Associates LTD

Tel: 01943 470363

E-mail info@chevin-ltd.co.uk

**Geo-environmental Consultancy
Ground Technologies & Investigation & Remediation**

**Project:
Land at 128 Thornton Road, Bradford**

Client: ASK Properties Ltd

Project No. C0457

Date 12/05/2021



Photograph No.13: Another view of roof with holes in structure



Photograph No.14: Lift shaft in south east part of site extending from ground floor to roof level

Chevin Geoenviro Associates LTD

Tel: 01943 470363

E-mail info@chevin-ltd.co.uk

**Geo-environmental Consultancy
Ground Technologies & Investigation & Remediation**

**Project:
Land at 128 Thornton Road, Bradford**

Client: ASK Properties Ltd

Project No. C0457

Date 12/05/2021

Land At 128 Thornton Road, Bradford

Phase 1 Desk Study Report

Appendix C – Envirocheck Data

Envirocheck[®] Report:

Datasheet

Order Details:

Order Number:

278279370_1_1

Customer Reference:

C0457

National Grid Reference:

415810, 433100

Slice:

A

Site Area (Ha):

0.06

Search Buffer (m):

1000

Site Details:

The Carpet Specialist Ltd, 128
Thornton Road
BRADFORD
BD1 2DX

Client Details:

Mr C Wilkinson
Chevin Geoenviro Associates Ltd
Tarn House
High Street
Leeds
LS19 7SP

Report Section	Page Number
Summary	-
Agency & Hydrological	1
Waste	35
Hazardous Substances	45
Geological	46
Industrial Land Use	49
Sensitive Land Use	-
Data Currency	94
Data Suppliers	99
Useful Contacts	100

Introduction

The Environment Act 1995 has made site sensitivity a key issue, as the legislation pays as much attention to the pathways by which contamination could spread, and to the vulnerable targets of contamination, as it does the potential sources of contamination. For this reason, Landmark's Site Sensitivity maps and Datasheet(s) place great emphasis on statutory data provided by the Environment Agency/Natural Resources Wales and the Scottish Environment Protection Agency; it also incorporates data from Natural England (and the Scottish and Welsh equivalents) and Local Authorities; and highlights hydrogeological features required by environmental and geotechnical consultants. It does not include any information concerning past uses of land. The datasheet is produced by querying the Landmark database to a distance defined by the client from a site boundary provided by the client. In this datasheet the National Grid References (NGRs) are rounded to the nearest 10m in accordance with Landmark's agreements with a number of Data Suppliers.

Copyright Notice

© Landmark Information Group Limited 2021. The Copyright on the information and data and its format as contained in this Envirocheck® Report ("Report") is the property of Landmark Information Group Limited ("Landmark") and several other Data Providers, including (but not limited to) Ordnance Survey, British Geological Survey, the Environment Agency/Natural Resources Wales and Natural England, and must not be reproduced in whole or in part by photocopying or any other method. The Report is supplied under Landmark's Terms and Conditions accepted by the Customer. A copy of Landmark's Terms and Conditions can be found with the Index Map for this report. Additional copies of the Report may be obtained from Landmark, subject to Landmark's charges in force from time to time. The Copyright, design rights and any other intellectual rights shall remain the exclusive property of Landmark and/or other Data providers, whose Copyright material has been included in this Report. © Environment Agency & United Kingdom Research and Innovation 2021. © Natural Resources Wales & United Kingdom Research and Innovation 2021.

Natural England Copyright Notice

Site of Special Scientific Interest, National Nature Reserve, Ramsar, Special Protection Area, Special Conservation Area, Marine Nature Reserve data (derived from Ordnance Survey 1:10000 raster) is provided by, and used with the permission of, Natural England who retain the copyright and Intellectual Property Rights for the data.

Scottish Natural Heritage Copyright

Contains SNH information licensed under the Open Government Licence v3.0.

Ove Arup Copyright Notice

The Mining Instability data was obtained on licence from Ove Arup & Partners Limited (for further information, contact mining.review@arup.com). No reproduction or further use of such Data is to be made without the prior written consent of Ove Arup & Partners Limited. The supplied Mining Instability data is derived from publicly available records and other third party sources and neither Ove Arup & Partners nor Landmark warrant the accuracy or completeness of such information or data.

Stantec Copyright Notice

The cavity data presented has been extracted from the PBA (now Stantec UK Ltd) enhanced version of the original DEFRA national cavity databases. Stantec UK Ltd retain the copyright & intellectual property rights in the data. Whilst all reasonable efforts are made to check that the information contained in the cavity databases is accurate we do not warrant that the data is complete or error free. The information is based upon our own researches and those collated from a number of external sources and is continually being augmented and updated by Stantec UK Ltd. In no event shall Stantec UK Ltd or Landmark be liable for any loss or damage including, without limitation, indirect or consequential loss or damage arising from the use of this data.

Radon Potential dataset Copyright Notice

Information supplied from a joint dataset compiled by The British Geological Survey and Public Health England.

Natural Resources Wales Copyright Notice

Contains Natural Resources Wales information © Natural Resources Wales and Database Right. All rights Reserved. Contains Ordnance Survey Data. Ordnance Survey Licence number 100019741. Crown Copyright and Database Right. Contains Natural Resources Wales information © Natural Resources Wales and Database Right. All rights Reserved. Some features of this information are based on digital spatial data licensed from the Centre for Ecology & Hydrology © NERC (CEH). Defra, Met Office and DARD Rivers Agency © Crown copyright. © Cranfield University. © James Hutton Institute. Contains OS data © Crown copyright and database right 2021. Land & Property Services © Crown copyright and database right.

Report Version v53.0

Data Type	Page Number	On Site	0 to 250m	251 to 500m	501 to 1000m (*up to 2000m)
Agency & Hydrological					
BGS Groundwater Flooding Susceptibility	pg 1	Yes	Yes	Yes	n/a
Contaminated Land Register Entries and Notices					
Discharge Consents	pg 3		1	5	18
Prosecutions Relating to Controlled Waters			n/a	n/a	n/a
Enforcement and Prohibition Notices					
Integrated Pollution Controls	pg 9		4	3	5
Integrated Pollution Prevention And Control	pg 11		2		
Local Authority Integrated Pollution Prevention And Control					
Local Authority Pollution Prevention and Controls	pg 11		4	6	14
Local Authority Pollution Prevention and Control Enforcements	pg 15			1	
Nearest Surface Water Feature	pg 15		Yes		
Pollution Incidents to Controlled Waters	pg 15		6	3	7
Prosecutions Relating to Authorised Processes					
Registered Radioactive Substances	pg 18		6	4	1
River Quality	pg 19	1	2	1	4
River Quality Biology Sampling Points	pg 21			1	2
River Quality Chemistry Sampling Points					
Substantiated Pollution Incident Register	pg 22			1	3
Water Abstractions	pg 22	1	2		2 (*27)
Water Industry Act Referrals	pg 30				2
Groundwater Vulnerability Map	pg 30	Yes	n/a	n/a	n/a
Groundwater Vulnerability - Soluble Rock Risk			n/a	n/a	n/a
Bedrock Aquifer Designations	pg 31	Yes	n/a	n/a	n/a
Superficial Aquifer Designations	pg 31	Yes	n/a	n/a	n/a
Source Protection Zones					
Extreme Flooding from Rivers or Sea without Defences	pg 31	Yes		n/a	n/a
Flooding from Rivers or Sea without Defences				n/a	n/a
Areas Benefiting from Flood Defences				n/a	n/a
Flood Water Storage Areas				n/a	n/a
Flood Defences				n/a	n/a
OS Water Network Lines	pg 31		13	3	14

Data Type	Page Number	On Site	0 to 250m	251 to 500m	501 to 1000m (*up to 2000m)
Waste					
BGS Recorded Landfill Sites					
Historical Landfill Sites	pg 35				7
Integrated Pollution Control Registered Waste Sites					
Licensed Waste Management Facilities (Landfill Boundaries)					
Licensed Waste Management Facilities (Locations)	pg 36		4		4
Local Authority Landfill Coverage	pg 38	1	n/a	n/a	n/a
Local Authority Recorded Landfill Sites					
Registered Landfill Sites	pg 38				5
Registered Waste Transfer Sites	pg 41				8
Registered Waste Treatment or Disposal Sites	pg 43		3	1	
Hazardous Substances					
Control of Major Accident Hazards Sites (COMAH)	pg 45				1
Explosive Sites					
Notification of Installations Handling Hazardous Substances (NIHHS)	pg 45				1
Planning Hazardous Substance Consents	pg 45				1
Planning Hazardous Substance Enforcements					
Geological					
BGS 1:625,000 Solid Geology	pg 46	Yes	n/a	n/a	n/a
BGS Recorded Mineral Sites	pg 46		1	3	2
CBSCB Compensation District			n/a	n/a	n/a
Coal Mining Affected Areas	pg 47	Yes	n/a	n/a	n/a
Mining Instability	pg 47	Yes	n/a	n/a	n/a
Man-Made Mining Cavities	pg 47				1
Natural Cavities					
Non Coal Mining Areas of Great Britain	pg 47	Yes		n/a	n/a
Potential for Collapsible Ground Stability Hazards	pg 47	Yes	Yes	n/a	n/a
Potential for Compressible Ground Stability Hazards	pg 47	Yes		n/a	n/a
Potential for Ground Dissolution Stability Hazards				n/a	n/a
Potential for Landslide Ground Stability Hazards	pg 47	Yes	Yes	n/a	n/a
Potential for Running Sand Ground Stability Hazards	pg 48	Yes		n/a	n/a
Potential for Shrinking or Swelling Clay Ground Stability Hazards	pg 48	Yes		n/a	n/a
Radon Potential - Radon Affected Areas			n/a	n/a	n/a
Radon Potential - Radon Protection Measures			n/a	n/a	n/a

Data Type	Page Number	On Site	0 to 250m	251 to 500m	501 to 1000m (*up to 2000m)
Industrial Land Use					
Contemporary Trade Directory Entries	pg 49	1	64	127	309
Fuel Station Entries	pg 92		1		6
Gas Pipelines					
Underground Electrical Cables					
Sensitive Land Use					
Ancient Woodland					
Areas of Adopted Green Belt					
Areas of Unadopted Green Belt					
Areas of Outstanding Natural Beauty					
Environmentally Sensitive Areas					
Forest Parks					
Local Nature Reserves					
Marine Nature Reserves					
National Nature Reserves					
National Parks					
Nitrate Sensitive Areas					
Nitrate Vulnerable Zones					
Ramsar Sites					
Sites of Special Scientific Interest					
Special Areas of Conservation					
Special Protection Areas					
World Heritage Sites					

Map ID	Details	Quadrant Reference (Compass Direction)	Estimated Distance From Site	Contact	NGR
	BGS Groundwater Flooding Susceptibility Flooding Type: Limited Potential for Groundwater Flooding to Occur	A13NW (W)	0	1	415800 433102
	BGS Groundwater Flooding Susceptibility Flooding Type: Potential for Groundwater Flooding to Occur at Surface	A13SW (W)	0	1	415800 433100
	BGS Groundwater Flooding Susceptibility Flooding Type: Potential for Groundwater Flooding of Property Situated Below Ground Level	A13SE (S)	0	1	415808 433100
	BGS Groundwater Flooding Susceptibility Flooding Type: Limited Potential for Groundwater Flooding to Occur	A13NE (E)	0	1	415808 433102
	BGS Groundwater Flooding Susceptibility Flooding Type: Limited Potential for Groundwater Flooding to Occur	A13SE (S)	36	1	415808 433050
	BGS Groundwater Flooding Susceptibility Flooding Type: Limited Potential for Groundwater Flooding to Occur	A13SW (S)	38	1	415800 433050
	BGS Groundwater Flooding Susceptibility Flooding Type: Potential for Groundwater Flooding to Occur at Surface	A13NW (W)	44	1	415750 433102
	BGS Groundwater Flooding Susceptibility Flooding Type: Potential for Groundwater Flooding of Property Situated Below Ground Level	A13SW (W)	44	1	415750 433100
	BGS Groundwater Flooding Susceptibility Flooding Type: Potential for Groundwater Flooding to Occur at Surface	A13SE (SE)	54	1	415850 433050
	BGS Groundwater Flooding Susceptibility Flooding Type: Limited Potential for Groundwater Flooding to Occur	A13NW (NW)	64	1	415750 433150
	BGS Groundwater Flooding Susceptibility Flooding Type: Potential for Groundwater Flooding of Property Situated Below Ground Level	A13SE (S)	86	1	415808 433000
	BGS Groundwater Flooding Susceptibility Flooding Type: Limited Potential for Groundwater Flooding to Occur	A13SW (S)	87	1	415800 433000
	BGS Groundwater Flooding Susceptibility Flooding Type: Limited Potential for Groundwater Flooding to Occur	A13SE (S)	95	1	415850 433000
	BGS Groundwater Flooding Susceptibility Flooding Type: Potential for Groundwater Flooding of Property Situated Below Ground Level	A13NW (NW)	109	1	415700 433150
	BGS Groundwater Flooding Susceptibility Flooding Type: Limited Potential for Groundwater Flooding to Occur	A13NW (NW)	133	1	415700 433200
	BGS Groundwater Flooding Susceptibility Flooding Type: Potential for Groundwater Flooding of Property Situated Below Ground Level	A13SE (S)	136	1	415808 432950
	BGS Groundwater Flooding Susceptibility Flooding Type: Potential for Groundwater Flooding to Occur at Surface	A13SE (S)	142	1	415850 432950
	BGS Groundwater Flooding Susceptibility Flooding Type: Potential for Groundwater Flooding of Property Situated Below Ground Level	A13SE (E)	142	1	415950 433050
	BGS Groundwater Flooding Susceptibility Flooding Type: Limited Potential for Groundwater Flooding to Occur	A13NW (W)	144	1	415650 433102
	BGS Groundwater Flooding Susceptibility Flooding Type: Potential for Groundwater Flooding to Occur at Surface	A13NW (W)	154	1	415650 433150
	BGS Groundwater Flooding Susceptibility Flooding Type: Limited Potential for Groundwater Flooding to Occur	A13SE (SE)	163	1	415900 432950
	BGS Groundwater Flooding Susceptibility Flooding Type: Potential for Groundwater Flooding of Property Situated Below Ground Level	A13NW (NW)	175	1	415650 433200

Map ID	Details	Quadrant Reference (Compass Direction)	Estimated Distance From Site	Contact	NGR
	BGS Groundwater Flooding Susceptibility Flooding Type: Potential for Groundwater Flooding of Property Situated Below Ground Level	A13SE (SE)	195	1	415950 432950
	BGS Groundwater Flooding Susceptibility Flooding Type: Potential for Groundwater Flooding of Property Situated Below Ground Level	A13SW (W)	199	1	415600 433050
	BGS Groundwater Flooding Susceptibility Flooding Type: Potential for Groundwater Flooding of Property Situated Below Ground Level	A13NW (NW)	204	1	415650 433250
	BGS Groundwater Flooding Susceptibility Flooding Type: Potential for Groundwater Flooding of Property Situated Below Ground Level	A13SE (SE)	207	1	415900 432900
	BGS Groundwater Flooding Susceptibility Flooding Type: Potential for Groundwater Flooding of Property Situated Below Ground Level	A13SE (SE)	233	1	415950 432900
	BGS Groundwater Flooding Susceptibility Flooding Type: Potential for Groundwater Flooding of Property Situated Below Ground Level	A13SW (SW)	242	1	415600 432950
	BGS Groundwater Flooding Susceptibility Flooding Type: Potential for Groundwater Flooding to Occur at Surface	A13NW (NW)	244	1	415600 433250
	BGS Groundwater Flooding Susceptibility Flooding Type: Potential for Groundwater Flooding to Occur at Surface	A13SW (W)	244	1	415550 433100
	BGS Groundwater Flooding Susceptibility Flooding Type: Potential for Groundwater Flooding of Property Situated Below Ground Level	A13SE (SE)	274	1	415950 432850
	BGS Groundwater Flooding Susceptibility Flooding Type: Limited Potential for Groundwater Flooding to Occur	A13SW (SW)	275	1	415600 432900
	BGS Groundwater Flooding Susceptibility Flooding Type: Potential for Groundwater Flooding of Property Situated Below Ground Level	A13SE (E)	285	1	416100 433050
	BGS Groundwater Flooding Susceptibility Flooding Type: Limited Potential for Groundwater Flooding to Occur	A13NE (N)	286	1	415850 433400
	BGS Groundwater Flooding Susceptibility Flooding Type: Limited Potential for Groundwater Flooding to Occur	A13SE (SE)	304	1	416050 432900
	BGS Groundwater Flooding Susceptibility Flooding Type: Potential for Groundwater Flooding of Property Situated Below Ground Level	A13SW (SW)	313	1	415550 432900
	BGS Groundwater Flooding Susceptibility Flooding Type: Potential for Groundwater Flooding of Property Situated Below Ground Level	A13SE (SE)	343	1	416000 432800
	BGS Groundwater Flooding Susceptibility Flooding Type: Potential for Groundwater Flooding of Property Situated Below Ground Level	A13SE (SE)	344	1	416100 432900
	BGS Groundwater Flooding Susceptibility Flooding Type: Potential for Groundwater Flooding of Property Situated Below Ground Level	A14SW (E)	346	1	416150 433000
	BGS Groundwater Flooding Susceptibility Flooding Type: Limited Potential for Groundwater Flooding to Occur	A12SE (W)	347	1	415450 433050
	BGS Groundwater Flooding Susceptibility Flooding Type: Potential for Groundwater Flooding of Property Situated Below Ground Level	A13SW (SW)	353	1	415500 432900
	BGS Groundwater Flooding Susceptibility Flooding Type: Potential for Groundwater Flooding of Property Situated Below Ground Level	A12SE (SW)	373	1	415450 432950
	BGS Groundwater Flooding Susceptibility Flooding Type: Limited Potential for Groundwater Flooding to Occur	A13NW (NW)	380	1	415550 433400
	BGS Groundwater Flooding Susceptibility Flooding Type: Potential for Groundwater Flooding of Property Situated Below Ground Level	A14SW (E)	383	1	416200 433050

Map ID	Details	Quadrant Reference (Compass Direction)	Estimated Distance From Site	Contact	NGR
	BGS Groundwater Flooding Susceptibility Flooding Type: Limited Potential for Groundwater Flooding to Occur	A13SW (SW)	383	1	415550 432800
	BGS Groundwater Flooding Susceptibility Flooding Type: Potential for Groundwater Flooding of Property Situated Below Ground Level	A12SE (SW)	396	1	415450 432900
	BGS Groundwater Flooding Susceptibility Flooding Type: Limited Potential for Groundwater Flooding to Occur	A14SW (SE)	414	1	416150 432850
	BGS Groundwater Flooding Susceptibility Flooding Type: Potential for Groundwater Flooding of Property Situated Below Ground Level	A13NW (NW)	415	1	415500 433400
	BGS Groundwater Flooding Susceptibility Flooding Type: Limited Potential for Groundwater Flooding to Occur	A18SW (NW)	451	1	415500 433450
	BGS Groundwater Flooding Susceptibility Flooding Type: Potential for Groundwater Flooding to Occur at Surface	A12SE (SW)	453	1	415450 432800
	BGS Groundwater Flooding Susceptibility Flooding Type: Potential for Groundwater Flooding of Property Situated Below Ground Level	A8NW (SW)	454	1	415500 432750
	BGS Groundwater Flooding Susceptibility Flooding Type: Potential for Groundwater Flooding to Occur at Surface	A12SE (SW)	464	1	415400 432850
	BGS Groundwater Flooding Susceptibility Flooding Type: Potential for Groundwater Flooding of Property Situated Below Ground Level	A14SW (E)	478	1	416300 433100
	BGS Groundwater Flooding Susceptibility Flooding Type: Limited Potential for Groundwater Flooding to Occur	A14SW (SE)	483	1	416200 432800
	BGS Groundwater Flooding Susceptibility Flooding Type: Limited Potential for Groundwater Flooding to Occur	A8NE (S)	486	1	415808 432600
	BGS Groundwater Flooding Susceptibility Flooding Type: Potential for Groundwater Flooding to Occur at Surface	A7NE (SW)	488	1	415450 432750
	BGS Groundwater Flooding Susceptibility Flooding Type: Potential for Groundwater Flooding of Property Situated Below Ground Level	A8NW (SW)	493	1	415500 432700
	BGS Groundwater Flooding Susceptibility Flooding Type: Potential for Groundwater Flooding to Occur at Surface	A12NE (NW)	494	1	415400 433400
1	Discharge Consents Operator: Bradford & Ilkley Community College Property Type: Undefined Or Other Location: Bradford Metropolitan District Coun, Cil,Garden Mills,Westholme St,Br, Adford Authority: Environment Agency, North East Region Catchment Area: Aire Reference: C3888 Permit Version: 1 Effective Date: 15th April 1985 Issued Date: 15th April 1985 Revocation Date: 16th May 2016 Discharge Type: Miscellaneous Discharges - Surface Water Discharge: Freshwater Stream/River Environment: Receiving Water: Bradford Beck Status: Surrendered under EPR 2010 Positional Accuracy: Located by supplier to within 100m	A13SW (S)	87	2	415800 433000

Map ID	Details	Quadrant Reference (Compass Direction)	Estimated Distance From Site	Contact	NGR
2	<p>Discharge Consents</p> <p>Operator: Yorkshire Water Services Ltd Property Type: STORM TANK/CSO ON SEWERAGE NETWORK (WATER COMPANY) Location: Little Horton Lane Cso, Little Horton Lane, Bradford, West Yorkshire Authority: Environment Agency, North East Region Catchment Area: Aire Reference: Wra8106 Permit Version: 1 Effective Date: 31st March 2005 Issued Date: 25th February 2005 Revocation Date: Not Supplied Discharge Type: Sewage Discharges - Stw Storm Overflow/Storm Tank - Water Company Discharge: Freshwater Stream/River Environment: Receiving Water: Bradford Beck Status: New Consent (Water Resources Act 1991, Section 88 & Schedule 10 as amended by Environment Act 1995) Positional Accuracy: Located by supplier to within 10m</p>	A13SE (SE)	305	2	416060 432911
2	<p>Discharge Consents</p> <p>Operator: Yorkshire Water Services Ltd Property Type: STORM TANK/CSO ON SEWERAGE NETWORK (WATER COMPANY) Location: Morley Street Cso, Bradford, West Yorkshire Authority: Environment Agency, North East Region Catchment Area: Aire Reference: Wra8107 Permit Version: 1 Effective Date: 31st March 2004 Issued Date: 24th March 2004 Revocation Date: Not Supplied Discharge Type: Sewage Discharges - Stw Storm Overflow/Storm Tank - Water Company Discharge: Freshwater Stream/River Environment: Receiving Water: Bradford Beck Status: New Consent (Water Resources Act 1991, Section 88 & Schedule 10 as amended by Environment Act 1995) Positional Accuracy: Located by supplier to within 10m</p>	A13SE (SE)	306	2	416060 432910
3	<p>Discharge Consents</p> <p>Operator: Yorkshire Water Services Ltd Property Type: STORM TANK/CSO ON SEWERAGE NETWORK (WATER COMPANY) Location: Longside Lane Cso Longside Lane/Smith Street, Listerhills, Bradford, West Yorkshire Authority: Environment Agency, North East Region Catchment Area: Aire Reference: Wra6968 Permit Version: 1 Effective Date: 14th October 1993 Issued Date: 14th October 1993 Revocation Date: 5th March 1995 Discharge Type: Sewage Discharges - Stw Storm Overflow/Storm Tank - Water Company Discharge: Freshwater Stream/River Environment: Receiving Water: Westbrk, Culv Trib Of Bford Bk Status: New Consent, by Application (Water Resources Act 1991, Section 88) Positional Accuracy: Located by supplier to within 100m</p>	A12SE (W)	363	2	415450 432980
3	<p>Discharge Consents</p> <p>Operator: Yorkshire Water Services Ltd Property Type: STORM TANK/CSO ON SEWERAGE NETWORK (WATER COMPANY) Location: Longside Lane Cso Longside Lane/Smith Street, Listerhills, Bradford, West Yorkshire Authority: Environment Agency, North East Region Catchment Area: Aire Reference: Wra6968 Permit Version: 2 Effective Date: 6th March 1995 Issued Date: 14th October 1993 Revocation Date: 30th March 2004 Discharge Type: Sewage Discharges - Stw Storm Overflow/Storm Tank - Water Company Discharge: Freshwater Stream/River Environment: Receiving Water: Westbrk, Culv Trib Of Bford Bk Status: Revised Consent, by Application (Water Resources Act 1991, Section 34(2)) Positional Accuracy: Located by supplier to within 10m</p>	A12SE (W)	363	2	415450 432980

Map ID	Details	Quadrant Reference (Compass Direction)	Estimated Distance From Site	Contact	NGR
3	<p>Discharge Consents</p> <p>Operator: Yorkshire Water Services Ltd Property Type: STORM TANK/CSO ON SEWERAGE NETWORK (WATER COMPANY) Location: Longside Lane Cso Longside Lane/Smith Street, Listerhills, Bradford, West Yorkshire Authority: Environment Agency, North East Region Catchment Area: Aire Reference: Wra6968 Permit Version: 3 Effective Date: 31st March 2004 Issued Date: 5th March 2004 Revocation Date: Not Supplied Discharge Type: Sewage Discharges - Stw Storm Overflow/Storm Tank - Water Company Discharge: Freshwater Stream/River Environment: Receiving Water: Westbrook Status: Modified (Water Resources Act 1991, Schedule 10 as amended by Environment Act 1995) Positional Accuracy: Located by supplier to within 10m</p>	A12SE (W)	385	2	415430 432970
4	<p>Discharge Consents</p> <p>Operator: Yorkshire Water Services Ltd Property Type: STORM TANK/CSO ON SEWERAGE NETWORK (WATER COMPANY) Location: Hall Ings Cso, Hall Ings, Bradford, West Yorkshire, Bd1 5sg Authority: Environment Agency, North East Region Catchment Area: Aire Reference: 1374 Permit Version: 3 Effective Date: 26th October 2017 Issued Date: 26th October 2017 Revocation Date: Not Supplied Discharge Type: Sewage Discharges - Stw Storm Overflow/Storm Tank - Water Company Discharge: Freshwater Stream/River Environment: Receiving Water: Bowling Beck Status: Varied under EPR 2010 Positional Accuracy: Located by supplier to within 10m</p>	A14SW (SE)	633	2	416380 432810
4	<p>Discharge Consents</p> <p>Operator: Yorkshire Water Services Ltd Property Type: STORM TANK/CSO ON SEWERAGE NETWORK (WATER COMPANY) Location: Hall Ings Cso, Hall Ings, Bradford, West Yorkshire, Bd1 5sg Authority: Environment Agency, North East Region Catchment Area: Aire Reference: 1374 Permit Version: 2 Effective Date: 31st March 2004 Issued Date: 11th February 2004 Revocation Date: 25th October 2017 Discharge Type: Sewage Discharges - Stw Storm Overflow/Storm Tank - Water Company Discharge: Freshwater Stream/River Environment: Receiving Water: Bowling Beck Status: Modified (Water Resources Act 1991, Schedule 10 as amended by Environment Act 1995) Positional Accuracy: Located by supplier to within 10m</p>	A14SW (SE)	633	2	416380 432810
4	<p>Discharge Consents</p> <p>Operator: Yorkshire Water Services Ltd Property Type: STORM TANK/CSO ON SEWERAGE NETWORK (WATER COMPANY) Location: Hall Ings Cso, Hall Ings, Bradford, West Yorkshire, Bd1 5sg Authority: Environment Agency, North East Region Catchment Area: Aire Reference: 1374 Permit Version: 1 Effective Date: 21st December 1961 Issued Date: 21st December 1961 Revocation Date: 30th March 2004 Discharge Type: Sewage Discharges - Stw Storm Overflow/Storm Tank - Water Company Discharge: Freshwater Stream/River Environment: Receiving Water: Bowling Beck Status: Transferred from Rivers (Prevention of Pollution) Act 1951-1961 Positional Accuracy: Located by supplier to within 10m</p>	A14SW (SE)	633	2	416380 432810

Map ID	Details	Quadrant Reference (Compass Direction)	Estimated Distance From Site	Contact	NGR
5	<p>Discharge Consents</p> <p>Operator: City Of Bradford Metropolitan Council Property Type: Services to Buildings+Landscape/Window Cleaning Location: Shearbridge Depot, Great Horton Road, Bradford Authority: Environment Agency, North East Region Catchment Area: Aire Reference: C3983 Permit Version: 1 Effective Date: 23rd August 1985 Issued Date: 23rd August 1985 Revocation Date: Not Supplied Discharge Type: Miscellaneous Discharges - Surface Water Discharge: Onto Land Environment: Receiving Water: Westbrook Beck Status: Transferred from COPA 1974 Positional Accuracy: Located by supplier to within 100m</p>	A7NE (SW)	633	2	415300 432700
6	<p>Discharge Consents</p> <p>Operator: Yorkshire Water Services Ltd Property Type: PUMPING STATION ON SEWERAGE NETWORK (WATER COMPANY) Location: Preston Street Cso, Lister Hills, Bradford, West Yorkshire Authority: Environment Agency, North East Region Catchment Area: Aire Reference: Wra6948 Permit Version: 3 Effective Date: 31st March 2004 Issued Date: 12th February 2004 Revocation Date: Not Supplied Discharge Type: Sewage Discharges - Stw Storm Overflow/Storm Tank - Water Company Discharge: Freshwater Stream/River Environment: Receiving Water: Bradford Beck Status: Modified (Water Resources Act 1991, Schedule 10 as amended by Environment Act 1995) Positional Accuracy: Located by supplier to within 10m</p>	A12NE (NW)	654	2	415200 433370
6	<p>Discharge Consents</p> <p>Operator: Yorkshire Water Services Ltd Property Type: PUMPING STATION ON SEWERAGE NETWORK (WATER COMPANY) Location: Preston Street Cso, Lister Hills, Bradford, West Yorkshire Authority: Environment Agency, North East Region Catchment Area: Aire Reference: Wra6948 Permit Version: 1 Effective Date: 8th September 1993 Issued Date: 8th September 1993 Revocation Date: 5th March 1995 Discharge Type: Sewage Discharges - Stw Storm Overflow/Storm Tank - Water Company Discharge: Freshwater Stream/River Environment: Receiving Water: Culverted Bradford Beck Status: New Consent, by Application (Water Resources Act 1991, Section 88) Positional Accuracy: Located by supplier to within 100m</p>	A12NE (NW)	659	2	415200 433380
6	<p>Discharge Consents</p> <p>Operator: Yorkshire Water Services Ltd Property Type: PUMPING STATION ON SEWERAGE NETWORK (WATER COMPANY) Location: Preston Street Cso, Lister Hills, Bradford, West Yorkshire Authority: Environment Agency, North East Region Catchment Area: Aire Reference: Wra6948 Permit Version: 2 Effective Date: 6th March 1995 Issued Date: 8th September 1993 Revocation Date: 30th March 2004 Discharge Type: Sewage Discharges - Stw Storm Overflow/Storm Tank - Water Company Discharge: Freshwater Stream/River Environment: Receiving Water: Culverted Bradford Beck Status: Revised Consent, by Application (Water Resources Act 1991, Section 34(2)) Positional Accuracy: Located by supplier to within 10m</p>	A12NE (NW)	659	2	415200 433380

Map ID	Details	Quadrant Reference (Compass Direction)	Estimated Distance From Site	Contact	NGR
7	<p>Discharge Consents</p> <p>Operator: Yorkshire Water Services Ltd Property Type: STORM TANK/CSO ON SEWERAGE NETWORK (WATER COMPANY) Location: Shearbridge Mill No. 2 Cso, Off Back Laisterbridge Lane, Bradford, West Yorkshire, Bd7 1qg Authority: Environment Agency, North East Region Catchment Area: Aire Reference: Wra8128 Permit Version: 3 Effective Date: 26th September 2018 Issued Date: 26th September 2018 Revocation Date: Not Supplied Discharge Type: Sewage Discharges - Stw Storm Overflow/Storm Tank - Water Company Discharge: Freshwater Stream/River Environment: Receiving Water: Dirk Hill Beck (Culverted) Status: Varied under EPR 2010 Positional Accuracy: Located by supplier to within 10m</p>	A7NE (SW)	766	2	415318 432495
7	<p>Discharge Consents</p> <p>Operator: Yorkshire Water Services Ltd Property Type: STORM TANK/CSO ON SEWERAGE NETWORK (WATER COMPANY) Location: Shearbridge Mill No. 2 Cso, Off Back Laisterbridge Lane, Bradford, West Yorkshire, Bd7 1qg Authority: Environment Agency, North East Region Catchment Area: Aire Reference: Wra8128 Permit Version: 2 Effective Date: 13th June 2006 Issued Date: 13th June 2006 Revocation Date: 25th September 2018 Discharge Type: Sewage Discharges - Stw Storm Overflow/Storm Tank - Water Company Discharge: Freshwater Stream/River Environment: Receiving Water: Dirk Hill Beck (Culverted) Status: Modified (Water Resources Act 1991, Schedule 10 as amended by Environment Act 1995) Positional Accuracy: Located by supplier to within 10m</p>	A7NE (SW)	769	2	415320 432490
7	<p>Discharge Consents</p> <p>Operator: Yorkshire Water Services Ltd Property Type: STORM TANK/CSO ON SEWERAGE NETWORK (WATER COMPANY) Location: Shearbridge Mill No. 2 Cso, Off Back Laisterbridge Lane, Bradford, West Yorkshire, Bd7 1qg Authority: Environment Agency, North East Region Catchment Area: Aire Reference: Wra8128 Permit Version: 1 Effective Date: 31st March 2004 Issued Date: 24th March 2004 Revocation Date: 12th June 2006 Discharge Type: Sewage Discharges - Stw Storm Overflow/Storm Tank - Water Company Discharge: Freshwater Stream/River Environment: Receiving Water: Dirk Hill Beck (Culverted) Status: New Consent (Water Resources Act 1991, Section 88 & Schedule 10 as amended by Environment Act 1995) Positional Accuracy: Located by supplier to within 10m</p>	A7NE (SW)	769	2	415320 432490
8	<p>Discharge Consents</p> <p>Operator: Yorkshire Water Services Ltd Property Type: STORM TANK/CSO ON SEWERAGE NETWORK (WATER COMPANY) Location: Nelson Street Cso, Nelson Street/Croft Streetson St, Bradford, West Yorkshire, Bd5 0dp Authority: Environment Agency, North East Region Catchment Area: Aire Reference: 2714 Permit Version: 4 Effective Date: 11th June 2019 Issued Date: 11th June 2019 Revocation Date: Not Supplied Discharge Type: Sewage Discharges - Stw Storm Overflow/Storm Tank - Water Company Discharge: Freshwater Stream/River Environment: Receiving Water: Bowling Beck Status: Varied under EPR 2010 Positional Accuracy: Located by supplier to within 10m</p>	A9NW (SE)	805	2	416427 432569

Map ID	Details	Quadrant Reference (Compass Direction)	Estimated Distance From Site	Contact	NGR
8	<p>Discharge Consents</p> <p>Operator: Yorkshire Water Services Ltd Property Type: STORM TANK/CSO ON SEWERAGE NETWORK (WATER COMPANY) Location: Nelson Street Cso, Nelson Street/Croft Streetson St, Bradford, West Yorkshire, Bd5 0dp Authority: Environment Agency, North East Region Catchment Area: Aire Reference: 2714 Permit Version: 3 Effective Date: 3rd March 2010 Issued Date: 3rd March 2010 Revocation Date: 10th June 2019 Discharge Type: Sewage Discharges - Stw Storm Overflow/Storm Tank - Water Company Discharge: Freshwater Stream/River Environment: Receiving Water: Bowling Beck Status: Modified (Water Resources Act 1991, Schedule 10 as amended by Environment Act 1995) Positional Accuracy: Located by supplier to within 10m</p>	A9NW (SE)	813	2	416430 432560
8	<p>Discharge Consents</p> <p>Operator: Yorkshire Water Services Ltd Property Type: STORM TANK/CSO ON SEWERAGE NETWORK (WATER COMPANY) Location: Nelson Street Cso, Nelson Street/Croft Streetson St, Bradford, West Yorkshire, Bd5 0dp Authority: Environment Agency, North East Region Catchment Area: Aire Reference: 2714 Permit Version: 2 Effective Date: 1st March 2010 Issued Date: 21st March 2005 Revocation Date: 2nd March 2010 Discharge Type: Sewage Discharges - Stw Storm Overflow/Storm Tank - Water Company Discharge: Freshwater Stream/River Environment: Receiving Water: Bowling Beck Status: Modified (Water Resources Act 1991, Schedule 10 as amended by Environment Act 1995) Positional Accuracy: Located by supplier to within 10m</p>	A9NW (SE)	813	2	416430 432560
9	<p>Discharge Consents</p> <p>Operator: Yorkshire Water Services Ltd Property Type: STORM TANK/CSO ON SEWERAGE NETWORK (WATER COMPANY) Location: North Brook Street No 1 & 2 Cso'S, Bradford, West Yorkshire Authority: Environment Agency, North East Region Catchment Area: Aire Reference: Wra8213 Permit Version: 1 Effective Date: 31st March 2004 Issued Date: 24th March 2004 Revocation Date: Not Supplied Discharge Type: Sewage Discharges - Stw Storm Overflow/Storm Tank - Water Company Discharge: Freshwater Stream/River Environment: Receiving Water: Bradford Beck (Culverted) Status: New Consent (Water Resources Act 1991, Section 88 & Schedule 10 as amended by Environment Act 1995) Positional Accuracy: Located by supplier to within 10m</p>	A19SE (NE)	890	2	416530 433650
10	<p>Discharge Consents</p> <p>Operator: Yorkshire Water Services Ltd Property Type: STORM TANK/CSO ON SEWERAGE NETWORK (WATER COMPANY) Location: Vicar Lane 2 Cso Vicar Lane, Broadacre House, Bradford, West Yorkshire, Bd1 5au Authority: Environment Agency, North East Region Catchment Area: Aire Reference: Wra8317 Permit Version: 2 Effective Date: 31st March 2018 Issued Date: 26th February 2018 Revocation Date: Not Supplied Discharge Type: Sewage Discharges - Stw Storm Overflow/Storm Tank - Water Company Discharge: Freshwater Stream/River Environment: Receiving Water: East Brook (Culverted) Status: Varied under EPR 2010 Positional Accuracy: Located by supplier to within 10m</p>	A14SE (E)	904	2	416720 433010

Map ID	Details	Quadrant Reference (Compass Direction)	Estimated Distance From Site	Contact	NGR
10	<p>Discharge Consents</p> <p>Operator: Yorkshire Water Services Ltd Property Type: STORM TANK/CSO ON SEWERAGE NETWORK (WATER COMPANY) Location: Vicar Lane 2 Cso Vicar Lane, Broadacre House, Bradford, West Yorkshire, Bd1 5au</p> <p>Authority: Environment Agency, North East Region Catchment Area: Aire Reference: Wra8317 Permit Version: 1 Effective Date: 31st March 2004 Issued Date: 24th March 2004 Revocation Date: 30th March 2018 Discharge Type: Sewage Discharges - Stw Storm Overflow/Storm Tank - Water Company Discharge: Freshwater Stream/River Environment: Receiving Water: East Brook (Culverted) Status: New Consent (Water Resources Act 1991, Section 88 & Schedule 10 as amended by Environment Act 1995) Positional Accuracy: Located by supplier to within 10m</p>	A14SE (E)	904	2	416720 433010
11	<p>Discharge Consents</p> <p>Operator: Yorkshire Water Services Ltd Property Type: STORM TANK/CSO ON SEWERAGE NETWORK (WATER COMPANY) Location: Cross Sun Street Cso In Car Park, Cross Sun Street, Bradford, West Yorkshire, Bd1 4de</p> <p>Authority: Environment Agency, North East Region Catchment Area: Aire Reference: Wra8250 Permit Version: 1 Effective Date: 31st March 2004 Issued Date: 29th March 2004 Revocation Date: 30th October 2017 Discharge Type: Sewage Discharges - Stw Storm Overflow/Storm Tank - Water Company Discharge: Freshwater Stream/River Environment: Receiving Water: Bradford Beck (Culverted) Status: New Consent (Water Resources Act 1991, Section 88 & Schedule 10 as amended by Environment Act 1995) Positional Accuracy: Located by supplier to within 10m</p>	A19SE (NE)	943	2	416640 433580
11	<p>Discharge Consents</p> <p>Operator: Yorkshire Water Services Ltd Property Type: STORM TANK/CSO ON SEWERAGE NETWORK (WATER COMPANY) Location: Cross Sun Street Cso In Car Park, Cross Sun Street, Bradford, West Yorkshire, Bd1 4de</p> <p>Authority: Environment Agency, North East Region Catchment Area: Aire Reference: Wra8250 Permit Version: 2 Effective Date: 30th October 2017 Issued Date: 30th October 2017 Revocation Date: Not Supplied Discharge Type: Sewage Discharges - Stw Storm Overflow/Storm Tank - Water Company Discharge: Freshwater Stream/River Environment: Receiving Water: Bradford Beck (Culverted) Status: Varied under EPR 2010 Positional Accuracy: Located by supplier to within 10m</p>	A19SE (NE)	945	2	416642 433580
12	<p>Integrated Pollution Controls</p> <p>Name: Robt Jowitt And Sons Ltd Location: Hollings Mill, Lower Grattan Road, BRADFORD, West Yorkshire, BD1 2HY Authority: Environment Agency, North East Region Permit Reference: AL7197 Dated: 15th March 1994 Process Type: IPC application for process that was regulated by HMIP for air releases under previous legislation Description: 4.4 A (B) processes involving Halogens within the Chemical Industry Status: Authorisation superseded by a substantial or non substantial variation Positional Accuracy: Unknown</p>	A13NW (N)	27	2	415794 433142
12	<p>Integrated Pollution Controls</p> <p>Name: Robt Jowitt And Sons Ltd Location: Hollings Mill, Lower Grattan Road, Bradford, West Yorkshire, BD1 2JA Authority: Environment Agency, North East Region Permit Reference: Bt0898 Dated: 17th September 2002 Process Type: IPC minor (non-substantial) variation to previous variation Description: 4.4 A (B) processes involving Halogens within the Chemical Industry Status: Revoked - Now IPPC Positional Accuracy: Automatically positioned to the address</p>	A13NW (N)	31	2	415795 433147

Map ID	Details	Quadrant Reference (Compass Direction)	Estimated Distance From Site	Contact	NGR
12	<p>Integrated Pollution Controls</p> <p>Name: Robt Jowitt And Sons Ltd Location: Hollings Mill, Lower Grattan Road, Bradford, West Yorkshire, BD1 2JA Authority: Environment Agency, North East Region Permit Reference: Br9693 Dated: 6th August 2002 Process Type: IPC minor (non-substantial) variation to previous variation Description: 4.4 A (B) processes involving Halogens within the Chemical Industry Status: Authorisation superseded by a substantial or non substantial variation Positional Accuracy: Automatically positioned to the address</p>	A13NW (N)	31	2	415795 433147
12	<p>Integrated Pollution Controls</p> <p>Name: Robt Jowitt And Sons Ltd Location: Hollings Mill, Lower Grattan Road, BRADFORD, West Yorkshire, BD1 2HY Authority: Environment Agency, North East Region Permit Reference: BC7493 Dated: 24th November 1998 Process Type: IPC minor (non-substantial) variation to previous variation Description: 4.4 A (B) processes involving Halogens within the Chemical Industry Status: Authorisation superseded by a substantial or non substantial variation Positional Accuracy: Unknown</p>	A13NW (N)	31	2	415794 433147
13	<p>Integrated Pollution Controls</p> <p>Name: Richmond Combing Co Ltd Location: 159 Richmond Road, Listerhills, BRADFORD, West Yorkshire, BD7 1DL Authority: Environment Agency, North East Region Permit Reference: BH2197 Dated: 22nd November 1999 Process Type: IPC minor (non-substantial) variation to previous variation Description: 6.5 A (B) Coating processes and Printing within Miscellaneous Industries Status: Authorisation revoked Positional Accuracy: Automatically positioned to the address</p>	A12NE (W)	386	2	415408 433111
13	<p>Integrated Pollution Controls</p> <p>Name: Richmond Combing Co Ltd Location: 159 Richmond Road, Listerhills, BRADFORD, West Yorkshire, BD7 1DR Authority: Environment Agency, North East Region Permit Reference: BD5003 Dated: 24th November 1998 Process Type: IPC minor (non-substantial) variation to previous variation Description: 6.5 A (B) Coating processes and Printing within Miscellaneous Industries Status: Authorisation superseded by a substantial or non substantial variation Positional Accuracy: Automatically positioned to the address</p>	A12NE (W)	386	2	415408 433111
13	<p>Integrated Pollution Controls</p> <p>Name: Richmond Combing Co Ltd Location: 159 Richmond Road, Listerhills, BRADFORD, West Yorkshire, BD7 1DL Authority: Environment Agency, North East Region Permit Reference: AU8636 Dated: 11th September 1996 Process Type: IPC new application Description: 6.5 A (B) Coating processes and Printing within Miscellaneous Industries Status: Authorisation superseded by a substantial or non substantial variation Positional Accuracy: Automatically positioned to the address</p>	A12NE (W)	386	2	415408 433106
14	<p>Integrated Pollution Controls</p> <p>Name: Stephenson Group Ltd Location: P O Box 305, Listerhills Road, BRADFORD, West Yorkshire, BD7 1HY Authority: Environment Agency, North East Region Permit Reference: AK7680 Dated: 17th February 1994 Process Type: IPC new application Description: 4.2 A (D) Manufacture and use of Organic Chemicals within the Chemical Industry Status: Authorisation superseded by a substantial or non substantial variation Positional Accuracy: Unknown</p>	A12SE (W)	597	2	415205 432995
14	<p>Integrated Pollution Controls</p> <p>Name: Stephenson Group Ltd Location: P O Box 305, Listerhills Road, BRADFORD, West Yorkshire, BD7 1HY Authority: Environment Agency, North East Region Permit Reference: AM8067 Dated: 8th April 1994 Process Type: IPC minor (non-substantial) variation to previous variation Description: 4.2 A (D) Manufacture and use of Organic Chemicals within the Chemical Industry Status: Authorisation revoked Positional Accuracy: Unknown</p>	A12SE (W)	602	2	415200 433000

Map ID	Details	Quadrant Reference (Compass Direction)	Estimated Distance From Site	Contact	NGR
15	<p>Integrated Pollution Controls</p> <p>Name: Pevensey Bay Ltd Location: Po Box 122, Thornton Road, Fairweather Green, Bradford, West Yorkshire, Bd8 0hx Authority: Environment Agency, North East Region Permit Reference: BH2162 Dated: 16th March 2000 Process Type: IPC minor (non-substantial) variation to previous variation Description: 6.5 A (B) Coating processes and Printing within Miscellaneous Industries Status: Authorisation revoked Positional Accuracy: Manually positioned to the road within the address or location</p>	A12NE (NW)	601	2	415296 433438
15	<p>Integrated Pollution Controls</p> <p>Name: Pevensey Bay Ltd Location: Po Box 122, Thornton Road, Fairweather Green, Bradford, West Yorkshire, Bd8 0hx Authority: Environment Agency, North East Region Permit Reference: BD4163 Dated: 24th November 1998 Process Type: IPC minor (non-substantial) variation to previous variation Description: 6.5 A (B) Coating processes and Printing within Miscellaneous Industries Status: Authorisation superseded by a substantial or non substantial variation Positional Accuracy: Manually positioned to the road within the address or location</p>	A12NE (NW)	601	2	415296 433438
15	<p>Integrated Pollution Controls</p> <p>Name: Pevensey Bay Ltd Location: Po Box 122, Thornton Road, Fairweather Green, Bradford, West Yorkshire, Bd8 0hx Authority: Environment Agency, North East Region Permit Reference: AU6633 Dated: 29th August 1996 Process Type: IPC new application Description: 6.5 A (B) Coating processes and Printing within Miscellaneous Industries Status: Authorisation superseded by a substantial or non substantial variation Positional Accuracy: Manually positioned to the road within the address or location</p>	A12NE (NW)	601	2	415296 433438
16	<p>Integrated Pollution Prevention And Control</p> <p>Name: Robt. Jowt & Sons Ltd Location: Hollings Mill, Lower Gratton Road, Bradford, West Yorkshire, BD1 2JA Authority: Environment Agency, North East Region Permit Reference: TP3431LP Original Permit Ref: Ep3035sv Effective Date: 23rd May 2007 Status: Surrender Effective Application Type: Surrender App. Sub Type: Whole Positional Accuracy: Automatically positioned to the address Activity Code: 4.2 A(1) (B) Activity Description: Inorganic Chemicals; Using Halogens Etc If Release To Air/Water (Unless Otherwise Prescribed) (Unless Chlorination Of Water) Primary Activity: Y</p>	A13NW (N)	31	2	415795 433147
17	<p>Integrated Pollution Prevention And Control</p> <p>Name: Robt. Jowt & Sons Ltd Location: Holling Mill Wool Treaters, Holling Mills, Lower Gratton Road, Bradford,, Bradford, Yorkshire, BD1 2HY Authority: Environment Agency, North East Region Permit Reference: Ep3035sv Original Permit Ref: Ep3035sv Effective Date: 21st September 2005 Status: Superseded By Variation Application Type: Application App. Sub Type: New Positional Accuracy: Located by supplier to within 10m Activity Code: 4.2 A(1) (B) Activity Description: Inorganic Chemicals; Using Halogens Etc If Release To Air/Water (Unless Otherwise Prescribed) (Unless Chlorination Of Water) Primary Activity: Y</p>	A13NW (NW)	91	2	415750 433190
18	<p>Local Authority Pollution Prevention and Controls</p> <p>Name: Northern Motors Location: 137 Thornton Road, Bradford, BD1 2EE Authority: Bradford Metropolitan City Council, Environmental Health Permit Reference: 36 Dated: 13th October 1995 Process Type: Local Authority Pollution Prevention and Control Description: PG1/1Waste oil burners, less than 0.4MW net rated thermal input Status: Authorisation revoked Positional Accuracy: Manually positioned to the address or location</p>	A13SW (S)	44	3	415802 433043

Map ID	Details	Quadrant Reference (Compass Direction)	Estimated Distance From Site	Contact	NGR
19	<p>Local Authority Pollution Prevention and Controls</p> <p>Name: Sunwin Motors Location: Thornton Road, Bradford, BD1 2EP Authority: Bradford Metropolitan City Council, Environmental Health Permit Reference: 141 Dated: 16th December 1993 Process Type: Local Authority Air Pollution Control Description: PG6/34 Respraying of road vehicles Status: Authorised Positional Accuracy: Manually positioned to the address or location</p>	A13SE (SE)	155	3	415931 432989
20	<p>Local Authority Pollution Prevention and Controls</p> <p>Name: Sunwin Self Service Location: Thornton Road, Bradford, West Yorkshire, BD1 2EP Authority: Bradford Metropolitan City Council, Environmental Health Permit Reference: 216 Dated: 1st January 1999 Process Type: Local Authority Air Pollution Control Description: PG1/14 Petrol filling station Status: Authorised Positional Accuracy: Automatically positioned to the address</p>	A13SE (SE)	201	3	415980 432979
21	<p>Local Authority Pollution Prevention and Controls</p> <p>Name: C S Lind Ltd Location: Linds Garage, Ashton Street, BRADFORD, West Yorkshire, BD1 2RP Authority: Bradford Metropolitan City Council, Environmental Health Permit Reference: 96 Dated: 8th September 1993 Process Type: Local Authority Air Pollution Control Description: PG6/34 Respraying of road vehicles Status: Authorisation revoked Positional Accuracy: Automatically positioned to the address</p>	A13NW (N)	206	3	415731 433310
22	<p>Local Authority Pollution Prevention and Controls</p> <p>Name: Butterfield Signs Ltd Location: 174 Sunbridge Road, BRADFORD, West Yorkshire, BD1 2RZ Authority: Bradford Metropolitan City Council, Environmental Health Permit Reference: 105 Dated: 30th June 1993 Process Type: Local Authority Air Pollution Control Description: PG6/23 Coating of metal and plastic Status: Authorisation revoked Positional Accuracy: Automatically positioned to the address</p>	A13NW (NW)	292	3	415675 433379
23	<p>Local Authority Pollution Prevention and Controls</p> <p>Name: J M Autos Location: Richmond Auto Services Ltd, BRADFORD, West Yorkshire, BD7 1DR Authority: Bradford Metropolitan City Council, Environmental Health Permit Reference: 23 Dated: Not Supplied Process Type: Local Authority Pollution Prevention and Control Description: PG1/1Waste oil burners, less than 0.4MW net rated thermal input Status: Authorisation revoked Positional Accuracy: Manually positioned to the road within the address or location</p>	A13SW (SW)	307	3	415528 432943
24	<p>Local Authority Pollution Prevention and Controls</p> <p>Name: Bradford Galvanisers Ltd Location: Unit 7, Water Lane, Thornton Road, BRADFORD, West Yorkshire, BD1 2JL Authority: Bradford Metropolitan City Council, Environmental Health Permit Reference: 62 Dated: Not Supplied Process Type: Local Authority Pollution Prevention and Control Description: PG2/4 Iron, steel and non-ferrous metal foundry processes Status: Authorisation revoked Positional Accuracy: Manually positioned to the address or location</p>	A12NE (W)	372	3	415454 433245
25	<p>Local Authority Pollution Prevention and Controls</p> <p>Name: Knightsbridge Location: 191 Thornton Road, Bradford, BD1 2JT Authority: Bradford Metropolitan City Council, Environmental Health Permit Reference: 7 Dated: 28th August 1992 Process Type: Local Authority Air Pollution Control Description: PG1/12 Combustion of fuel manufactured from/or comprised of, solid waste in appliances between 0.4-3MW thermal input Status: Authorised Positional Accuracy: Manually positioned to the address or location</p>	A12NE (NW)	444	3	415398 433296

Map ID	Details	Quadrant Reference (Compass Direction)	Estimated Distance From Site	Contact	NGR
26	<p>Local Authority Pollution Prevention and Controls</p> <p>Name: James Phillip Projects Ltd Location: 18 Hallfield Road, Bradford, BD1 3RQ Authority: Bradford Metropolitan City Council, Environmental Health Permit Reference: 340 Dated: 29th September 2011 Process Type: Local Authority Pollution Prevention and Control Description: PG3/16 Mobile screening and crushing processes Status: Permitted Positional Accuracy: Manually positioned to the address or location</p>	A18SE (N)	488	3	415884 433599
27	<p>Local Authority Pollution Prevention and Controls</p> <p>Name: Dixon Car Clinic Ltd Location: Listerhills Road, BRADFORD, West Yorkshire, BD7 1JR Authority: Bradford Metropolitan City Council, Environmental Health Permit Reference: 153 Dated: 5th April 2002 Process Type: Local Authority Air Pollution Control Description: PG3/1 Blending, packing, loading and use of bulk cement Status: Authorisation revoked Positional Accuracy: Manually positioned to the road within the address or location</p>	A12SE (W)	491	3	415303 433097
28	<p>Local Authority Pollution Prevention and Controls</p> <p>Name: Lex Volvo Bradford Location: 221 Sunbridge Road, Bradford, BD1 2LG Authority: Bradford Metropolitan City Council, Environmental Health Permit Reference: Not Given Dated: Not Supplied Process Type: Local Authority Air Pollution Control Description: PG6/34 Respraying of road vehicles Status: Authorisation revoked Positional Accuracy: Manually positioned to the road within the address or location</p>	A17SE (NW)	505	3	415464 433490
29	<p>Local Authority Pollution Prevention and Controls</p> <p>Name: Knightsbridge Location: 191 Thornton Road, Bradford, West Yorkshire, BD1 2JT Authority: Bradford Metropolitan City Council, Environmental Health Permit Reference: 91 Dated: 23rd August 1993 Process Type: Local Authority Air Pollution Control Description: PG6/33 Wood coating Status: Authorised Positional Accuracy: Automatically positioned to the address</p>	A12NE (NW)	525	3	415336 433353
29	<p>Local Authority Pollution Prevention and Controls</p> <p>Name: Knightsbridge Location: 191 Thornton Road, BRADFORD, West Yorkshire, BD1 2JT Authority: Bradford Metropolitan City Council, Environmental Health Permit Reference: 7 Dated: 28th August 1992 Process Type: Local Authority Air Pollution Control Description: PG6/2 Manufacture of timber and wood-based products Status: Authorised Positional Accuracy: Automatically positioned to the address</p>	A12NE (NW)	525	3	415336 433353
29	<p>Local Authority Pollution Prevention and Controls</p> <p>Name: Furniture Productions Ltd Location: 191 Thornton Road, Bradford, West Yorkshire, BD1 2JT Authority: Bradford Metropolitan City Council, Environmental Health Permit Reference: Not Given Dated: Not Supplied Process Type: Local Authority Air Pollution Control Description: PG6/2 Manufacture of timber and wood-based products Status: Authorised Positional Accuracy: Automatically positioned to the address</p>	A12NE (NW)	525	3	415336 433353
30	<p>Local Authority Pollution Prevention and Controls</p> <p>Name: Phoenix Filling Station Location: 93 Listerhills Road, , BRADFORD, West Yorkshire, BD7 1JT Authority: Bradford Metropolitan City Council, Environmental Health Permit Reference: 220 Dated: 1st January 1999 Process Type: Local Authority Air Pollution Control Description: PG1/14 Petrol filling station Status: Authorised Positional Accuracy: Automatically positioned to the address</p>	A12SE (W)	528	3	415269 433041

Map ID	Details	Quadrant Reference (Compass Direction)	Estimated Distance From Site	Contact	NGR
31	<p>Local Authority Pollution Prevention and Controls</p> <p>Name: H C Slingsby Plc Location: Preston Street, BRADFORD, West Yorkshire, BD7 1JF Authority: Bradford Metropolitan City Council, Environmental Health Permit Reference: 131 Dated: 12th January 1999 Process Type: Local Authority Pollution Prevention and Control Description: PG6/23 Coating of metal and plastic Status: Authorisation revoked Positional Accuracy: Automatically positioned to the address</p>	A12NE (W)	552	3	415259 433232
32	<p>Local Authority Pollution Prevention and Controls</p> <p>Name: Volvo Service Centre Location: Unit 1 Crown Street, Bradford, West Yorkshire, Bd1 2la Authority: Bradford Metropolitan City Council, Environmental Health Permit Reference: 283 Dated: 8th March 2002 Process Type: Local Authority Air Pollution Control Description: PG1/1Waste oil burners, less than 0.4MW net rated thermal input Status: Authorisation revoked Positional Accuracy: Manually positioned to the road within the address or location</p>	A17SE (NW)	565	3	415381 433491
33	<p>Local Authority Pollution Prevention and Controls</p> <p>Name: Johnson Cleaners Uk Ltd Location: 65 Market Street, Bradford, Bd1 1ne Authority: Bradford Metropolitan City Council, Environmental Health Permit Reference: 323 Dated: 24th October 2007 Process Type: Local Authority Pollution Prevention and Control Description: PG6/46 Dry cleaning Status: Permitted Positional Accuracy: Located by supplier to within 10m</p>	A14SW (E)	588	3	416406 433043
34	<p>Local Authority Pollution Prevention and Controls</p> <p>Name: Bradford & District Newspapers Location: Hall Ings, Bradford, BD1 1JR Authority: Bradford Metropolitan City Council, Environmental Health Permit Reference: 0120 Dated: 31st January 1994 Process Type: Local Authority Air Pollution Control Description: PG6/23 Coating of metal and plastic Status: Authorisation revoked Positional Accuracy: Manually positioned to the road within the address or location</p>	A14SW (E)	651	3	416442 432914
35	<p>Local Authority Pollution Prevention and Controls</p> <p>Name: Associated Waste Management Location: Consortium House, Valley Road, Shipley, Bd18 2yq Authority: Bradford Metropolitan City Council, Environmental Health Permit Reference: 287 Dated: 31st July 2002 Process Type: Local Authority Air Pollution Control Description: Part B - General Mineral Process (No Specific Reference) Status: Authorisation revoked Positional Accuracy: Manually positioned to the road within the address or location</p>	A19SW (NE)	824	3	416449 433646
36	<p>Local Authority Pollution Prevention and Controls</p> <p>Name: Polar Ford Bradford Location: 113-117 Manningham Lane, Bradford, Bd8 7jd Authority: Bradford Metropolitan City Council, Environmental Health Permit Reference: 88 Dated: 24th September 1993 Process Type: Local Authority Air Pollution Control Description: Part B - General Coating Process (No Specific Reference) Status: Authorisation revoked Positional Accuracy: Manually positioned to the address or location</p>	A18NE (N)	863	3	415833 433980
37	<p>Local Authority Pollution Prevention and Controls</p> <p>Name: Adelaide Service Station Location: Manchester Road, , BRADFORD, West Yorkshire, BD5 0DH Authority: Bradford Metropolitan City Council, Environmental Health Permit Reference: 188 Dated: 1st January 1999 Process Type: Local Authority Air Pollution Control Description: PG1/14 Petrol filling station Status: Authorisation revoked Positional Accuracy: Automatically positioned to the address</p>	A9SW (SE)	903	3	416392 432396

Map ID	Details	Quadrant Reference (Compass Direction)	Estimated Distance From Site	Contact	NGR
38	<p>Local Authority Pollution Prevention and Controls</p> <p>Name: Save Service Station (Wapping) Location: 202 Canal Road, BRADFORD, West Yorkshire, BD1 4AX Authority: Bradford Metropolitan City Council, Environmental Health Permit Reference: 260 Dated: 27th January 1999 Process Type: Local Authority Air Pollution Control Description: PG1/14 Petrol filling station Status: Authorised Positional Accuracy: Automatically positioned to the address</p>	A19SE (NE)	959	3	416595 433679
39	<p>Local Authority Pollution Prevention and Controls</p> <p>Name: Lookers Of Bradford Ltd Location: Nelson Street, Bradford, BD5 0DY Authority: Bradford Metropolitan City Council, Environmental Health Permit Reference: 0126 Dated: 16th September 1998 Process Type: Local Authority Air Pollution Control Description: PG6/34 Respraying of road vehicles Status: Authorisation revoked Positional Accuracy: Manually positioned to the road within the address or location</p>	A9SE (SE)	964	3	416484 432396
40	<p>Local Authority Pollution Prevention and Control Enforcements</p> <p>Location: Listerhills Road, Bradford, Bd7 1jr Type: Air Pollution Control Enforcement Notice Reference: 153 Date Issued: Not Supplied Enforcement Date: Not Supplied Details: Not Supplied Positional Accuracy: Manually positioned to the road within the address or location</p>	A12SE (W)	491	3	415303 433097
	<p>Nearest Surface Water Feature</p>	A13SW (SW)	44	-	415753 433077
41	<p>Pollution Incidents to Controlled Waters</p> <p>Property Type: Water Company Sewage: Storm Overflow Location: Westbrook Beck, BRADFORD Authority: Environment Agency, North East Region Pollutant: Sewage - Storm Overflow Note: Watercourse :Bradford Beck; From Bowling Beck To Eastbrook Beck Incident Date: Not Supplied Incident Reference: SL980311 Catchment Area: Aire Tributaries Receiving Water: Freshwater Stream/River Cause of Incident: Unknown Incident Severity: Category 3 - Minor Incident Positional Accuracy: Located by supplier to within 100m</p>	A13NW (NW)	64	2	415750 433150
42	<p>Pollution Incidents to Controlled Waters</p> <p>Property Type: Not Given Location: Bradford Beck, Thornton Road, BRADFORD Authority: Environment Agency, North East Region Pollutant: Oils - Unknown Note: Pollution Found; Fish Killed: No Information Incident Date: Not Supplied Incident Reference: SL961149 Catchment Area: Aire Tributaries Receiving Water: Freshwater Stream/River Cause of Incident: Unknown Incident Severity: Category 3 - Minor Incident Positional Accuracy: Located by supplier to within 100m</p>	A13SW (W)	94	2	415700 433095
42	<p>Pollution Incidents to Controlled Waters</p> <p>Property Type: Industrial: Other Location: 15A Thornton Road, Bradford Beck, BRADFORD Authority: Environment Agency, North East Region Pollutant: Chemicals - Detergents/Surfactant Note: Bradford Beck; No Fish Killed Incident Date: Not Supplied Incident Reference: SL980826 Catchment Area: Calder Tributaries Receiving Water: Freshwater Stream/River Cause of Incident: Not Given Incident Severity: Category 3 - Minor Incident Positional Accuracy: Located by supplier to within 100m</p>	A13SW (W)	94	2	415700 433100

Map ID	Details	Quadrant Reference (Compass Direction)	Estimated Distance From Site	Contact	NGR
43	<p>Pollution Incidents to Controlled Waters</p> <p>Property Type: Miscellaneous Premises: Unknown Location: Mouth/Source Bradford Beck Af Authority: Environment Agency, North East Region Pollutant: Unknown Note: Not Supplied Incident Date: 24th October 1990 Incident Reference: 116076 Catchment Area: Not Given Receiving Water: Freshwater Stream/River Cause of Incident: Not Given Incident Severity: Category 3 - Minor Incident Positional Accuracy: Located by supplier to within 100m</p>	A13SW (W)	194	2	415600 433100
44	<p>Pollution Incidents to Controlled Waters</p> <p>Property Type: Water Company Sewage: Foul Sewer Location: Mouth/Source Bradford Beck Af Authority: Environment Agency, North East Region Pollutant: Sewage Sludge Note: Not Supplied Incident Date: 9th March 1989 Incident Reference: 8787 Catchment Area: Not Given Receiving Water: Freshwater Stream/River Cause of Incident: Not Given Incident Severity: Category 3 - Minor Incident Positional Accuracy: Located by supplier to within 100m</p>	A13NW (NW)	210	2	415700 433300
45	<p>Pollution Incidents to Controlled Waters</p> <p>Property Type: Construction/Demolition Location: Mouth/Source Bradford Beck Af Authority: Environment Agency, North East Region Pollutant: Mud/Clay/Soil Note: Not Supplied Incident Date: 4th August 1992 Incident Reference: 135349 Catchment Area: Not Given Receiving Water: Freshwater Stream/River Cause of Incident: Not Given Incident Severity: Category 3 - Minor Incident Positional Accuracy: Located by supplier to within 100m</p>	A13SW (SW)	217	2	415700 432900
46	<p>Pollution Incidents to Controlled Waters</p> <p>Property Type: Industrial Premises Location: Mouth/Source Bradford Beck Af Authority: Environment Agency, North East Region Pollutant: Industrial Effluent Note: Not Supplied Incident Date: 15th July 1992 Incident Reference: 134841 Catchment Area: Not Given Receiving Water: Freshwater Stream/River Cause of Incident: Not Given Incident Severity: Category 3 - Minor Incident Positional Accuracy: Located by supplier to within 100m</p>	A13SW (W)	309	2	415500 433000
47	<p>Pollution Incidents to Controlled Waters</p> <p>Property Type: Miscellaneous Premises: Unknown Location: Mouth/Source Bradford Beck Af Authority: Environment Agency, North East Region Pollutant: Chemicals - Other Inorganic Note: Ammonia Incident Date: 16th July 1990 Incident Reference: 112670 Catchment Area: Not Given Receiving Water: Freshwater Stream/River Cause of Incident: Not Given Incident Severity: Category 3 - Minor Incident Positional Accuracy: Located by supplier to within 100m</p>	A14SW (E)	378	2	416200 433100
48	<p>Pollution Incidents to Controlled Waters</p> <p>Property Type: Industrial Premises Location: Mouth/Source Bradford Beck Af Authority: Environment Agency, North East Region Pollutant: Chemicals - Other Organic Note: Not Supplied Incident Date: 16th July 1990 Incident Reference: 112674 Catchment Area: Not Given Receiving Water: Freshwater Stream/River Cause of Incident: Not Given Incident Severity: Category 3 - Minor Incident Positional Accuracy: Located by supplier to within 100m</p>	A14NW (NE)	423	2	416200 433300

Map ID	Details	Quadrant Reference (Compass Direction)	Estimated Distance From Site	Contact	NGR
49	<p>Pollution Incidents to Controlled Waters</p> <p>Property Type: Construction/Demolition Location: Mouth/Source Bradford Beck Af Authority: Environment Agency, North East Region Pollutant: Mud/Clay/Soil Note: Not Supplied Incident Date: 9th July 1990 Incident Reference: 112504 Catchment Area: Not Given Receiving Water: Freshwater Stream/River Cause of Incident: Not Given Incident Severity: Category 3 - Minor Incident Positional Accuracy: Located by supplier to within 100m</p>	A14NW (E)	585	2	416400 433200
50	<p>Pollution Incidents to Controlled Waters</p> <p>Property Type: Water Company Sewage: Foul Sewer Location: Mouth/Source Bradford Beck Af Authority: Environment Agency, North East Region Pollutant: Crude Sewage Note: Not Supplied Incident Date: 23rd October 1989 Incident Reference: 104416 Catchment Area: Not Given Receiving Water: Reservoir Cause of Incident: Not Given Incident Severity: Category 1 - Major Incident Positional Accuracy: Located by supplier to within 100m</p>	A12NE (NW)	661	2	415205 433395
50	<p>Pollution Incidents to Controlled Waters</p> <p>Property Type: Water Company Sewage: Storm Overflow Location: Bradford Beck Authority: Environment Agency, North East Region Pollutant: Sewage - Storm Overflow Note: Fish Killed: No Information; Bradford Beck Incident Date: 16th June 1995 Incident Reference: SL950106 Catchment Area: Aire Tributaries Receiving Water: Freshwater Stream/River Cause of Incident: Not Given Incident Severity: Category 2 - Significant Incident Positional Accuracy: Located by supplier to within 100m</p>	A12NE (NW)	665	2	415200 433395
50	<p>Pollution Incidents to Controlled Waters</p> <p>Property Type: Water Company Sewage: Other Location: Bradford Beck Authority: Environment Agency, North East Region Pollutant: Sewage - Storm Overflow Note: Fish Killed: No Information; Bradford Beck Incident Date: 14th June 1995 Incident Reference: SL950102 Catchment Area: Aire Tributaries Receiving Water: Freshwater Stream/River Cause of Incident: Not Given Incident Severity: Category 2 - Significant Incident Positional Accuracy: Located by supplier to within 100m</p>	A12NE (NW)	667	2	415200 433400
51	<p>Pollution Incidents to Controlled Waters</p> <p>Property Type: Industrial Premises Location: Mouth/Source Bradford Beck Af Authority: Environment Agency, North East Region Pollutant: Chemicals - Other Organic Note: Not Supplied Incident Date: 16th July 1990 Incident Reference: 112671 Catchment Area: Not Given Receiving Water: Freshwater Stream/River Cause of Incident: Not Given Incident Severity: Category 3 - Minor Incident Positional Accuracy: Located by supplier to within 100m</p>	A14NE (E)	783	2	416600 433200
51	<p>Pollution Incidents to Controlled Waters</p> <p>Property Type: Miscellaneous Premises: Unknown Location: Mouth/Source Bradford Beck Af Authority: Environment Agency, North East Region Pollutant: Not Given Note: Not Supplied Incident Date: 13th July 1990 Incident Reference: 112690 Catchment Area: Not Given Receiving Water: Freshwater Stream/River Cause of Incident: Not Given Incident Severity: Category 3 - Minor Incident Positional Accuracy: Located by supplier to within 100m</p>	A14NE (E)	783	2	416600 433195

Map ID	Details	Quadrant Reference (Compass Direction)	Estimated Distance From Site	Contact	NGR
52	<p>Pollution Incidents to Controlled Waters</p> <p>Property Type: Industrial Premises Location: Mouth/Source Bradford Beck Af Authority: Environment Agency, North East Region Pollutant: Oils - Petrol Note: Not Supplied Incident Date: 20th July 1992 Incident Reference: 134960 Catchment Area: Not Given Receiving Water: Freshwater Stream/River Cause of Incident: Not Given Incident Severity: Category 2 - Significant Incident Positional Accuracy: Located by supplier to within 100m</p>	A9NE (SE)	927	2	416600 432600
53	<p>Registered Radioactive Substances</p> <p>Name: University Of Bradford Location: Richmond Road, BRADFORD, West Yorkshire, BD7 1DP Authority: Environment Agency, North East Region Permit Reference: Bw5420 Dated: 1st December 2003 Process Type: Authorisation under S13 RSA for the disposal of Radioactive waste (was RSA60 S7) Description: Minor variation to authorisation under RSA Status: Authorisation superseded by a substantial or non substantial variation Positional Accuracy: Automatically positioned to the address</p>	A13SW (S)	243	2	415768 432847
53	<p>Registered Radioactive Substances</p> <p>Name: University Of Bradford Location: Richmond Road, BRADFORD, West Yorkshire, BD7 1DP Authority: Environment Agency, North East Region Permit Reference: Bl2564 Dated: 13th December 2001 Process Type: Authorisation under S13 RSA for the disposal of Radioactive waste (was RSA60 S7) Description: Substantial variation to authorisation under RSA Status: Authorisation superseded by a substantial or non substantial variation Positional Accuracy: Automatically positioned to the address</p>	A13SW (S)	243	2	415768 432847
53	<p>Registered Radioactive Substances</p> <p>Name: University Of Bradford Location: Richmond Road, BRADFORD, West Yorkshire, BD7 1DP Authority: Environment Agency, North East Region Permit Reference: AT1385 Dated: 21st March 1997 Process Type: Authorisation under S13 RSA for the disposal of Radioactive waste (was RSA60 S7) Description: Substantial variation to authorisation under RSA Status: Authorisation superseded by a substantial or non substantial variation Positional Accuracy: Automatically positioned to the address</p>	A13SW (S)	243	2	415768 432847
53	<p>Registered Radioactive Substances</p> <p>Name: University Of Bradford Location: Richmond Road, BRADFORD, West Yorkshire, BD7 1DP Authority: Environment Agency, North East Region Permit Reference: AT1393 Dated: 21st March 1997 Process Type: Registration under S7 RSA for the keeping and use of Radioactive materials (was RSA60 S1) Description: Substantial variation to a registration under the Act of an open source which is also the subject of an authorisation Status: Authorisation superseded by a substantial or non substantial variation Positional Accuracy: Automatically positioned to the address</p>	A13SW (S)	243	2	415768 432847
53	<p>Registered Radioactive Substances</p> <p>Name: University Of Bradford Location: Richmond Road, BRADFORD, West Yorkshire, BD7 1DP Authority: Environment Agency, North East Region Permit Reference: AD4231 Dated: 31st March 1991 Process Type: Authorisation under S13 RSA for the disposal of Radioactive waste (was RSA60 S7) Description: Authorisation under RSA Status: Authorisation superseded by a substantial or non substantial variation Positional Accuracy: Automatically positioned to the address</p>	A13SW (S)	243	2	415768 432847

Map ID	Details	Quadrant Reference (Compass Direction)	Estimated Distance From Site	Contact	NGR
53	<p>Registered Radioactive Substances</p> <p>Name: University Of Bradford Location: Richmond Road, BRADFORD, West Yorkshire, BD7 1DP Authority: Environment Agency, North East Region Permit Reference: AD4240 Dated: 31st March 1991 Process Type: Registration under S7 RSA for the keeping and use of Radioactive materials (was RSA60 S1) Description: Registration under the Act of an open source which is also the subject of an authorisation Status: Authorisation superseded by a substantial or non substantial variation Positional Accuracy: Automatically positioned to the address</p>	A13SW (S)	243	2	415768 432847
53	<p>Registered Radioactive Substances</p> <p>Name: University Of Bradford Location: Richmond Road, Bradford, Bd7 1dp Authority: Environment Agency, North East Region Permit Reference: Bx5255 Dated: Not Supplied Process Type: Not Supplied Description: Not Supplied Status: Application has been determined by the EA Positional Accuracy: Located by supplier to within 10m</p>	A13SW (S)	252	2	415760 432840
53	<p>Registered Radioactive Substances</p> <p>Name: University Of Bradford Location: Richmond Road, Bradford, Bd7 1dp Authority: Environment Agency, North East Region Permit Reference: Bl4222 Dated: Not Supplied Process Type: Not Supplied Description: Not Supplied Status: Application has been determined by the EA Positional Accuracy: Located by supplier to within 10m</p>	A13SW (S)	252	2	415760 432840
54	<p>Registered Radioactive Substances</p> <p>Name: University Of Bradford Location: Richmond Road, BRADFORD, West Yorkshire, BD7 1DP Authority: Environment Agency, North East Region Permit Reference: AD4223 Dated: 31st March 1991 Process Type: Authorisation under S13 RSA for the disposal of Radioactive waste (was RSA60 S7) Description: Authorisation under RSA Status: Authorisation either revoked or cancelled Positional Accuracy: Unknown</p>	A13SW (SW)	316	2	415643 432818
54	<p>Registered Radioactive Substances</p> <p>Name: Tom Connors Cancer Research Centre Location: Richmond Road, BRADFORD, West Yorkshire, BD7 1DP Authority: Environment Agency, North East Region Permit Reference: AM6781 Dated: 20th September 1994 Process Type: Authorisation under S13 RSA for the disposal of Radioactive waste (was RSA60 S7) Description: Authorisation under RSA Status: Authorisation superseded by a substantial or non substantial variation Positional Accuracy: Unknown</p>	A13SW (SW)	325	2	415643 432808
55	<p>Registered Radioactive Substances</p> <p>Name: Alcontrol Uk Ltd Location: George Street, Bradford, West Yorkshire, BD1 5AU Authority: Environment Agency, North East Region Permit Reference: Bz3865 Dated: 30th September 2005 Process Type: Authorisation under S13 RSA for the disposal of Radioactive waste (was RSA60 S7) Description: Authorisation under RSA Status: Authorisation either revoked or cancelled Positional Accuracy: Manually positioned to the road within the address or location</p>	A14SE (E)	977	2	416783 432936
	<p>River Quality</p> <p>Name: Bradford_Beck GQA Grade: River Quality D Reach: Adj_Thornton_Rd_Westbrook_Bec Estimated Distance (km): .5 Flow Rate: Flow less than 0.62 cumecs Flow Type: River Year: 2000</p>	A13NE (NE)	0	2	415812 433106

Map ID	Details	Quadrant Reference (Compass Direction)	Estimated Distance From Site	Contact	NGR
	River Quality Name: Westbrook_Beck GQA Grade: River Quality E Reach: Source_Bradford_Bec Estimated Distance (km): 2 Flow Rate: Flow less than 0.31 cumecs Flow Type: River Year: 2000	A13SE (SE)	96	2	415873 433013
	River Quality Name: Bradford_Beck GQA Grade: River Quality C Reach: Westbrook_Beck_Bowling_Bec Estimated Distance (km): .2 Flow Rate: Flow less than 0.62 cumecs Flow Type: River Year: 2000	A13SE (SE)	102	2	415895 433029
	River Quality Name: Bradford_Beck GQA Grade: River Quality D Reach: Ring_Rd_Adj._Thornton_R Estimated Distance (km): 1.2 Flow Rate: Flow less than 0.62 cumecs Flow Type: River Year: 2000	A13NW (NW)	372	2	415493 433320
	River Quality Name: Bradford_Beck GQA Grade: Not Supplied Reach: Bowling_Beck_Eastbrook_Bec Estimated Distance (km): .2 Flow Rate: Flow less than 0.62 cumecs Flow Type: River Year: 2000	A14SE (E)	783	2	416596 432991
	River Quality Name: Bowling_Beck GQA Grade: River Quality B Reach: Source_Bradford_Bec Estimated Distance (km): 1.3 Flow Rate: Flow less than 0.31 cumecs Flow Type: River Year: 2000	A14SE (E)	783	2	416596 432991
	River Quality Name: Bradford_Beck GQA Grade: Not Supplied Reach: Eastbrook_Beck_Red_Bec Estimated Distance (km): 2.5 Flow Rate: Flow less than 0.62 cumecs Flow Type: River Year: 2000	A14NE (E)	873	2	416693 433173
	River Quality Name: Eastbrook_Beck GQA Grade: Not Supplied Reach: Source_Bradford_Bec Estimated Distance (km): 1.5 Flow Rate: Flow less than 0.31 cumecs Flow Type: River Year: 2000	A14NE (E)	875	2	416697 433119

Map ID	Details	Quadrant Reference (Compass Direction)	Estimated Distance From Site	Contact	NGR
56	River Quality Biology Sampling Points Name: Bradford Beck Reach: Adj. Thornton Rd To Westbrook Beck Estimated Distance: 0.50 Positional Accuracy: Located by supplier to within 10m Year: 1990 GQA Grade: River Quality Biology GQA Grade Not Supplied Year: 1995 GQA Grade: River Quality Biology GQA Grade E - Poor Year: 2000 GQA Grade: River Quality Biology GQA Grade D - Fair Year: 2002 GQA Grade: River Quality Biology GQA Grade D - Fair Year: 2003 GQA Grade: River Quality Biology GQA Grade D - Fair Year: 2004 GQA Grade: River Quality Biology GQA Grade C - Fairly Good Year: 2005 GQA Grade: River Quality Biology GQA Grade C - Fairly Good Year: 2006 GQA Grade: River Quality Biology GQA Grade C - Fairly Good Year: 2007 GQA Grade: River Quality Biology GQA Grade C - Fairly Good Year: 2008 GQA Grade: River Quality Biology GQA Grade C - Fairly Good Year: 2009 GQA Grade: River Quality Biology GQA Grade C - Fairly Good	A13NW (NW)	372	2	415493 433320
57	River Quality Biology Sampling Points Name: Bradford Beck Reach: Bowling Beck To Eastbrook Beck Estimated Distance: 0.20 Positional Accuracy: Located by supplier to within 10m Year: 1990 GQA Grade: River Quality Biology GQA Grade Not Supplied Year: 1995 GQA Grade: River Quality Biology GQA Grade F - Bad Year: 2000 GQA Grade: River Quality Biology GQA Grade E - Poor Year: 2002 GQA Grade: River Quality Biology GQA Grade E - Poor Year: 2003 GQA Grade: River Quality Biology GQA Grade F - Bad Year: 2004 GQA Grade: River Quality Biology GQA Grade F - Bad Year: 2005 GQA Grade: River Quality Biology GQA Grade F - Bad Year: 2006 GQA Grade: River Quality Biology GQA Grade E - Poor Year: 2007 GQA Grade: River Quality Biology GQA Grade E - Poor Year: 2008 GQA Grade: River Quality Biology GQA Grade E - Poor Year: 2009 GQA Grade: River Quality Biology GQA Grade D - Fair	A14SE (E)	783	2	416596 432991
58	River Quality Biology Sampling Points Name: Bradford Beck Reach: Eastbrook Beck To Red Beck Estimated Distance: 2.50 Positional Accuracy: Located by supplier to within 10m Year: 1990 GQA Grade: River Quality Biology GQA Grade Not Supplied Year: 1995 GQA Grade: River Quality Biology GQA Grade F - Bad Year: 2000 GQA Grade: River Quality Biology GQA Grade E - Poor Year: 2002 GQA Grade: River Quality Biology GQA Grade E - Poor Year: 2003 GQA Grade: River Quality Biology GQA Grade F - Bad Year: 2004 GQA Grade: River Quality Biology GQA Grade F - Bad Year: 2005 GQA Grade: River Quality Biology GQA Grade F - Bad Year: 2006 GQA Grade: River Quality Biology GQA Grade E - Poor Year: 2007 GQA Grade: River Quality Biology GQA Grade E - Poor Year: 2008 GQA Grade: River Quality Biology GQA Grade E - Poor Year: 2009 GQA Grade: River Quality Biology GQA Grade D - Fair	A14NE (E)	875	2	416697 433119

Map ID	Details	Quadrant Reference (Compass Direction)	Estimated Distance From Site	Contact	NGR
59	Substantiated Pollution Incident Register Authority: Environment Agency - North East Region, Yorkshire Area Incident Date: 17th May 2002 Incident Reference: 79302 Water Impact: Category 4 - No Impact Air Impact: Category 4 - No Impact Land Impact: Category 2 - Significant Incident Positional Accuracy: Located by supplier to within 10m Pollutant: Oils And Fuel: Gas And Fuel Oils	A9NW (SE)	471	2	416150 432760
60	Substantiated Pollution Incident Register Authority: Environment Agency - North East Region, Yorkshire Area Incident Date: 31st December 2004 Incident Reference: 285165 Water Impact: Category 4 - No Impact Air Impact: Category 4 - No Impact Land Impact: Category 2 - Significant Incident Positional Accuracy: Located by supplier to within 10m Pollutant: Specific Waste Materials: Vehicles And Vehicle Parts	A12NE (W)	531	2	415283 433241
61	Substantiated Pollution Incident Register Authority: Environment Agency - North East Region, Yorkshire Area Incident Date: 9th September 2004 Incident Reference: 265675 Water Impact: Category 3 - Minor Incident Air Impact: Category 4 - No Impact Land Impact: Category 2 - Significant Incident Positional Accuracy: Located by supplier to within 10m Pollutant: Specific Waste Materials: Vehicles And Vehicle Parts	A17SE (NW)	642	2	415291 433503
62	Substantiated Pollution Incident Register Authority: Environment Agency - North East Region, Yorkshire Area Incident Date: 21st September 2007 Incident Reference: 533245 Water Impact: Category 4 - No Impact Air Impact: Category 3 - Minor Incident Land Impact: Category 2 - Significant Incident Positional Accuracy: Located by supplier to within 10m Pollutant: Inert : Construction / Demolition Material	A12NW (W)	743	2	415065 433240
63	Water Abstractions Operator: Mr Sponge Licence Number: 2/27/16/225 Permit Version: 1 Location: Bradford Beck - Bradford Authority: Environment Agency, North East Region Abstraction: Other Industrial/Commercial/Public Services: General Use (Medium Loss) Abstraction Type: Water may be abstracted from a single point Source: Surface Daily Rate (m3): Not Supplied Yearly Rate (m3): Not Supplied Details: Mr Sponge, Thornton Road, Bradford Authorised Start: 01 January Authorised End: 31 December Permit Start Date: 28th February 2002 Permit End Date: Not Supplied Positional Accuracy: Located by supplier to within 100m	A13SW (W)	0	2	415800 433100
64	Water Abstractions Operator: Robert Jowett & Sons Limited Licence Number: 2/27/16/157 Permit Version: 100 Location: Well Authority: Environment Agency, North East Region Abstraction: Other Industrial/Commercial/Public Services: General Use (Medium Loss) Abstraction Type: Water may be abstracted from a single point Source: Groundwater Daily Rate (m3): 216 Yearly Rate (m3): 54500 Details: Sunbridge Road Premises, Bradford Authorised Start: 01 January Authorised End: 31 December Permit Start Date: 16th August 1979 Permit End Date: Not Supplied Positional Accuracy: Located by supplier to within 100m	A13NW (NW)	63	2	415770 433170

Map ID	Details	Quadrant Reference (Compass Direction)	Estimated Distance From Site	Contact	NGR
64	<p>Water Abstractions</p> <p>Operator: Robert Jowitt & Sons Ltd Licence Number: 2/27/16/157 Permit Version: 100 Location: Well - Coal Measures - Bradford Authority: Environment Agency, North East Region Abstraction: Textiles And Leather: General Use (Medium Loss) Abstraction Type: Water may be abstracted from a single point Source: Groundwater Daily Rate (m3): Not Supplied Yearly Rate (m3): Not Supplied Details: Sunbridge Road Premises, Bradford Authorised Start: 01 January Authorised End: 31 December Permit Start Date: 16th August 1979 Permit End Date: Not Supplied Positional Accuracy: Located by supplier to within 10m</p>	A13NW (NW)	63	2	415770 433170
65	<p>Water Abstractions</p> <p>Operator: Ice Time Ltd Licence Number: 2/27/16/130 Permit Version: 100 Location: Borehole Authority: Environment Agency, North East Region Abstraction: Other Industrial/Commercial/Public Services: General Cooling (Existing Licences Only) (Low Loss) Abstraction Type: Water may be abstracted from a single point Source: Groundwater Daily Rate (m3): 1036 Yearly Rate (m3): 378318 Details: Bradford Ice Ring, Little Horton Lane, Bradford Authorised Start: 01 January Authorised End: 31 December Permit Start Date: 13th November 1996 Permit End Date: Not Supplied Positional Accuracy: Located by supplier to within 100m</p>	A9NW (SE)	549	2	416200 432700
65	<p>Water Abstractions</p> <p>Operator: Ice Time Ltd Licence Number: 2/27/16/130 Permit Version: 100 Location: Borehole - Coal Measures - Bradford Ice Rink Authority: Environment Agency, North East Region Abstraction: Sports Grounds/Facilities: General Use (Low Loss) Abstraction Type: Water may be abstracted from a single point Source: Groundwater Daily Rate (m3): Not Supplied Yearly Rate (m3): Not Supplied Details: Bradford Ice Ring, Little Horton Lane, Bradford Authorised Start: 01 January Authorised End: 31 December Permit Start Date: 13th November 1996 Permit End Date: Not Supplied Positional Accuracy: Located by supplier to within 10m</p>	A9NW (SE)	549	2	416200 432700
	<p>Water Abstractions</p> <p>Operator: Bradford Finishing Company Ltd Licence Number: 2/27/16/042 Permit Version: Not Supplied Location: Location Description Not Available Authority: Environment Agency, North East Region Abstraction: General Industrial Abstraction Type: Not Supplied Source: Surface Daily Rate (m3): 2273 Yearly Rate (m3): 22730 Details: Licence Revoked Authorised Start: Not Supplied Authorised End: Not Supplied Permit Start Date: Not Supplied Permit End Date: Not Supplied Positional Accuracy: Located by supplier to within 100m</p>	A17SW (NW)	1025	2	414900 433600

Map ID	Details	Quadrant Reference (Compass Direction)	Estimated Distance From Site	Contact	NGR
	<p>Water Abstractions</p> <p>Operator: Brammer Transmissions Ltd Licence Number: 2/27/16/161 Permit Version: Not Supplied Location: Location Description Not Available Authority: Environment Agency, North East Region Abstraction: Cooling/Gen Ind. Abstraction Type: Not Supplied Source: Groundwater Daily Rate (m3): 455 Yearly Rate (m3): 113635 Details: Sherwood Sandstone Licence Revoked Authorised Start: Not Supplied Authorised End: Not Supplied Permit Start Date: Not Supplied Permit End Date: Not Supplied Positional Accuracy: Located by supplier to within 100m</p>	A19SE (E)	1053	2	416800 433500
	<p>Water Abstractions</p> <p>Operator: T H Shaw & Company Woolcombers Ltd Licence Number: 2/27/16/007 Permit Version: Not Supplied Location: Location Description Not Available Authority: Environment Agency, North East Region Abstraction: General Industrial Abstraction Type: Not Supplied Source: Groundwater Daily Rate (m3): 682 Yearly Rate (m3): 136380 Details: Coal Measures Licence Lapsed Authorised Start: Not Supplied Authorised End: Not Supplied Permit Start Date: Not Supplied Permit End Date: Not Supplied Positional Accuracy: Located by supplier to within 100m</p>	A19NE (NE)	1197	2	416800 433800
	<p>Water Abstractions</p> <p>Operator: Bowling Mills Combing Company Limited Licence Number: 2/27/16/103 Permit Version: Not Supplied Location: Bowling Mills, 5 Bowling Old Lane, BRADFORD Authority: Environment Agency, North East Region Abstraction: General Industrial Abstraction Type: Not Supplied Source: Groundwater Daily Rate (m3): 546 Yearly Rate (m3): 29549 Details: Not Supplied Authorised Start: Not Supplied Authorised End: Not Supplied Permit Start Date: Not Supplied Permit End Date: Not Supplied Positional Accuracy: Located by supplier to within 100m</p>	A4NW (S)	1230	2	416230 431930
	<p>Water Abstractions</p> <p>Operator: Alston Scouring Company (Woolcombers Limited) Licence Number: 2/27/16/013 Permit Version: Not Supplied Location: Location Description Not Available Authority: Environment Agency, North East Region Abstraction: General Industrial Abstraction Type: Not Supplied Source: Groundwater Daily Rate (m3): 1021 Yearly Rate (m3): 250030 Details: Millstone Grit Licence Lapsed Authorised Start: Not Supplied Authorised End: Not Supplied Permit Start Date: Not Supplied Permit End Date: Not Supplied Positional Accuracy: Located by supplier to within 100m</p>	A11NE (W)	1232	2	414600 433400

Map ID	Details	Quadrant Reference (Compass Direction)	Estimated Distance From Site	Contact	NGR
	<p>Water Abstractions</p> <p>Operator: P Waddington & Co Llp Licence Number: 2/27/16/222 Permit Version: 3 Location: Borehole - Lower Coal Measures - Bradford Authority: Environment Agency, North East Region Abstraction: Refuse And Recycling: Process Water Abstraction Type: Water may be abstracted from a single point Source: Groundwater Daily Rate (m3): Not Supplied Yearly Rate (m3): Not Supplied Details: The Refinery, 54 Buck Street, Bradford. Authorised Start: 01 January Authorised End: 31 December Permit Start Date: 29th April 2013 Permit End Date: Not Supplied Positional Accuracy: Located by supplier to within 10m</p>	A10NE (E)	1444	2	417200 432680
	<p>Water Abstractions</p> <p>Operator: P Waddington & Co Ltd Licence Number: 2/27/16/222 Permit Version: 2 Location: Borehole - Lower Coal Measures - Bradford Authority: Environment Agency, North East Region Abstraction: Refuse And Recycling: Process Water Abstraction Type: Water may be abstracted from a single point Source: Groundwater Daily Rate (m3): Not Supplied Yearly Rate (m3): Not Supplied Details: The Refinery, 54 Buck Street, Bradford. Authorised Start: 01 January Authorised End: 31 December Permit Start Date: 28th November 2007 Permit End Date: Not Supplied Positional Accuracy: Located by supplier to within 10m</p>	A10NE (E)	1444	2	417200 432680
	<p>Water Abstractions</p> <p>Operator: P Waddington & Co Ltd Licence Number: 2/27/16/222 Permit Version: 1 Location: Borehole - Lower Coal Measures - Bradford Authority: Environment Agency, North East Region Abstraction: Other Industrial/Commercial/Public Services: Process Water Abstraction Type: Water may be abstracted from a single point Source: Groundwater Daily Rate (m3): Not Supplied Yearly Rate (m3): Not Supplied Details: The Refinery, 54 Buck Street, Bradford. Authorised Start: 01 January Authorised End: 31 December Permit Start Date: 6th March 2000 Permit End Date: Not Supplied Positional Accuracy: Located by supplier to within 10m</p>	A10NE (E)	1444	2	417200 432680
	<p>Water Abstractions</p> <p>Operator: P Waddington & Co Llp Licence Number: 2/27/16/222/R01 Permit Version: 1 Location: Borehole - Lower Coal Measures - Bradford Authority: Environment Agency, North East Region Abstraction: Refuse And Recycling: Process Water Abstraction Type: Water may be abstracted from a single point Source: Groundwater Daily Rate (m3): Not Supplied Yearly Rate (m3): Not Supplied Details: The Refinery, 54 Buck Street, Bradford. Authorised Start: 01 April Authorised End: 31 March Permit Start Date: 1st April 2015 Permit End Date: Not Supplied Positional Accuracy: Located by supplier to within 10m</p>	A10NE (E)	1446	2	417203 432681

Map ID	Details	Quadrant Reference (Compass Direction)	Estimated Distance From Site	Contact	NGR
	<p>Water Abstractions</p> <p>Operator: West Yorkshire Fellmongers Ltd Licence Number: 2/27/16/190 Permit Version: 100 Location: Borehole - Coal Measures - Bradford Authority: Environment Agency, North East Region Abstraction: Metal: General Use Relating To Secondary Category (Medium Loss) Abstraction Type: Water may be abstracted from a single point Source: Groundwater Daily Rate (m3): 181 Yearly Rate (m3): 54550 Details: Valley Road, Bradford, West Yorkshire Authorised Start: 01 January Authorised End: 31 December Permit Start Date: 22nd October 1984 Permit End Date: Not Supplied Positional Accuracy: Located by supplier to within 100m</p>	A23NE (N)	1511	2	416100 434600
	<p>Water Abstractions</p> <p>Operator: W D Mark & Sons Ltd Licence Number: 2/27/16/005 Permit Version: Not Supplied Location: Location Description Not Available Authority: Environment Agency, North East Region Abstraction: General Industrial Abstraction Type: Not Supplied Source: Groundwater Daily Rate (m3): 682 Yearly Rate (m3): 248860 Details: Coal Measures; Licence Status: Revoked Authorised Start: Not Supplied Authorised End: Not Supplied Permit Start Date: Not Supplied Permit End Date: Not Supplied Positional Accuracy: Located by supplier to within 100m</p>	A23NE (N)	1549	2	416140 434630
	<p>Water Abstractions</p> <p>Operator: Society Linen Services Licence Number: 2/27/16/220 Permit Version: 1 Location: Borehole - Bradford - Coal Measures Authority: Environment Agency, North East Region Abstraction: Laundry: General Use (Medium Loss) Abstraction Type: Water may be abstracted from a single point Source: Groundwater Daily Rate (m3): 560 Yearly Rate (m3): 143000 Details: Society Linen Services, Usher Street, Bradford, West Yorkshire Authorised Start: 01 January Authorised End: 31 December Permit Start Date: 9th September 1999 Permit End Date: Not Supplied Positional Accuracy: Located by supplier to within 10m</p>	A10SE (SE)	1704	2	417200 432100
	<p>Water Abstractions</p> <p>Operator: Chai Meats Ltd Licence Number: 2/27/16/237/R01 Permit Version: 4 Location: Borehole-Coal Measures-Hammerton Street-Bradford Authority: Environment Agency, North East Region Abstraction: Food And Drink: Process Water Abstraction Type: Water may be abstracted from a single point Source: Groundwater Daily Rate (m3): Not Supplied Yearly Rate (m3): Not Supplied Details: Not Supplied Authorised Start: 01 April Authorised End: 31 March Permit Start Date: 3rd June 2019 Permit End Date: Not Supplied Positional Accuracy: Located by supplier to within 10m</p>	(E)	1841	2	417520 432400

Map ID	Details	Quadrant Reference (Compass Direction)	Estimated Distance From Site	Contact	NGR
	<p>Water Abstractions</p> <p>Operator: Just Halal Poultry Ltd Licence Number: 2/27/16/237/R01 Permit Version: 3 Location: Borehole-Coal Measures-Hammerton Street-Bradford Authority: Environment Agency, North East Region Abstraction: Food And Drink: Process Water Abstraction Type: Water may be abstracted from a single point Source: Groundwater Daily Rate (m3): Not Supplied Yearly Rate (m3): Not Supplied Details: Not Supplied Authorised Start: 01 April Authorised End: 31 March Permit Start Date: 13th October 2017 Permit End Date: Not Supplied Positional Accuracy: Located by supplier to within 10m</p>	(E)	1841	2	417520 432400
	<p>Water Abstractions</p> <p>Operator: Mosport Ltd Licence Number: 2/27/16/237/R01 Permit Version: 2 Location: Borehole-Coal Measures-Hammerton Street-Bradford Authority: Environment Agency, North East Region Abstraction: Food And Drink: Process Water Abstraction Type: Water may be abstracted from a single point Source: Groundwater Daily Rate (m3): Not Supplied Yearly Rate (m3): Not Supplied Details: Not Supplied Authorised Start: 01 April Authorised End: 31 March Permit Start Date: 21st January 2017 Permit End Date: Not Supplied Positional Accuracy: Located by supplier to within 10m</p>	(E)	1841	2	417520 432400
	<p>Water Abstractions</p> <p>Operator: Yorkshire Poultry Products Ltd Licence Number: 2/27/16/237/R01 Permit Version: 1 Location: Borehole-Coal Measures-Hammerton Street-Bradford Authority: Environment Agency, North East Region Abstraction: Food And Drink: Process Water Abstraction Type: Water may be abstracted from a single point Source: Groundwater Daily Rate (m3): Not Supplied Yearly Rate (m3): Not Supplied Details: Not Supplied Authorised Start: 01 April Authorised End: 31 March Permit Start Date: 1st April 2015 Permit End Date: Not Supplied Positional Accuracy: Located by supplier to within 10m</p>	(E)	1841	2	417520 432400
	<p>Water Abstractions</p> <p>Operator: Yorkshire Poultry Products Ltd Licence Number: 2/27/16/237 Permit Version: 1 Location: Borehole-Coal Measures-Hammerton Street-Bradford Authority: Environment Agency, North East Region Abstraction: Food And Drink: Process Water Abstraction Type: Water may be abstracted from a single point Source: Groundwater Daily Rate (m3): Not Supplied Yearly Rate (m3): Not Supplied Details: Not Supplied Authorised Start: 01 January Authorised End: 31 December Permit Start Date: 12th May 2006 Permit End Date: Not Supplied Positional Accuracy: Located by supplier to within 10m</p>	(E)	1841	2	417520 432400

Map ID	Details	Quadrant Reference (Compass Direction)	Estimated Distance From Site	Contact	NGR
	<p>Water Abstractions</p> <p>Operator: Metalltreat Ltd Licence Number: 2/27/16/084 Permit Version: Not Supplied Location: Location Description Not Available Authority: Environment Agency, North East Region Abstraction: General Industrial Abstraction Type: Not Supplied Source: Groundwater Daily Rate (m3): 91 Yearly Rate (m3): 31822 Details: Coal Measures Licence Revoked Authorised Start: Not Supplied Authorised End: Not Supplied Permit Start Date: Not Supplied Permit End Date: Not Supplied Positional Accuracy: Located by supplier to within 100m</p>	(N)	1859	2	415960 434970
	<p>Water Abstractions</p> <p>Operator: Kemira Chemicals (Uk) Ltd Licence Number: 2/27/16/182 Permit Version: 102 Location: Borehole With Well In Base - Coal Measures - Bradford Authority: Environment Agency, North East Region Abstraction: Textiles And Leather: General Use (Medium Loss) Abstraction Type: Water may be abstracted from a single point Source: Groundwater Daily Rate (m3): Not Supplied Yearly Rate (m3): Not Supplied Details: Factory At Bowling Park Drive, Bradford 4 Authorised Start: 01 January Authorised End: 31 December Permit Start Date: 17th October 2007 Permit End Date: Not Supplied Positional Accuracy: Located by supplier to within 10m</p>	A4SE (SE)	1890	2	416790 431470
	<p>Water Abstractions</p> <p>Operator: Kemira Chemicals (Uk) Ltd Licence Number: 2/27/16/182 Permit Version: 102 Location: Borehole With Well In Base - Coal Measures - Bradford Authority: Environment Agency, North East Region Abstraction: Textiles & Leather: General Cooling (Existing Licences Only) (High Loss) Abstraction Type: Water may be abstracted from a single point Source: Groundwater Daily Rate (m3): Not Supplied Yearly Rate (m3): Not Supplied Details: Factory Bowling Park Drive, Bradford 4 Authorised Start: 01 January Authorised End: 31 December Permit Start Date: 17th October 2007 Permit End Date: Not Supplied Positional Accuracy: Located by supplier to within 10m</p>	A4SE (SE)	1890	2	416790 431470
	<p>Water Abstractions</p> <p>Operator: Kemira Chemicals (Uk) Ltd Licence Number: 2/27/16/182 Permit Version: 101 Location: Borehole With Well In Base - Coal Measures - Bradford Authority: Environment Agency, North East Region Abstraction: Textiles And Leather: General Use (Medium Loss) Abstraction Type: Water may be abstracted from a single point Source: Groundwater Daily Rate (m3): Not Supplied Yearly Rate (m3): Not Supplied Details: Factory At Bowling Park Drive, Bradford 4 Authorised Start: 01 January Authorised End: 31 December Permit Start Date: 1st October 2006 Permit End Date: Not Supplied Positional Accuracy: Located by supplier to within 10m</p>	A4SE (SE)	1890	2	416790 431470

Map ID	Details	Quadrant Reference (Compass Direction)	Estimated Distance From Site	Contact	NGR
	<p>Water Abstractions</p> <p>Operator: Kemira Chemicals (Uk) Ltd Licence Number: 2/27/16/182 Permit Version: 101 Location: Borehole With Well In Base - Coal Measures - Bradford Authority: Environment Agency, North East Region Abstraction: Textiles & Leather: General Cooling (Existing Licences Only) (High Loss) Abstraction Type: Water may be abstracted from a single point Source: Groundwater Daily Rate (m3): Not Supplied Yearly Rate (m3): Not Supplied Details: Factory Bowling Park Drive, Bradford 4 Authorised Start: 01 January Authorised End: 31 December Permit Start Date: 1st October 2006 Permit End Date: Not Supplied Positional Accuracy: Located by supplier to within 10m</p>	A4SE (SE)	1890	2	416790 431470
	<p>Water Abstractions</p> <p>Operator: Cytec Industries Uk Ltd Licence Number: 2/27/16/182 Permit Version: 100 Location: Well With Borehole In Base - Coal Measures - Bradford Authority: Environment Agency, North East Region Abstraction: Textiles & Leather: General Cooling (Existing Licences Only) (High Loss) Abstraction Type: Water may be abstracted from a single point Source: Groundwater Daily Rate (m3): 1637 Yearly Rate (m3): 45460 Details: Factory Bowling Park Drive, Bradford 4 Authorised Start: 01 January Authorised End: 31 December Permit Start Date: 30th April 1999 Permit End Date: Not Supplied Positional Accuracy: Located by supplier to within 100m</p>	A4SE (SE)	1890	2	416790 431470
	<p>Water Abstractions</p> <p>Operator: Cytec Industries Uk Ltd Licence Number: 2/27/16/182 Permit Version: 100 Location: Well With Borehole In Base - Coal Measures - Bradford Authority: Environment Agency, North East Region Abstraction: Textiles & Leather: General Cooling (Existing Licences Only) (Low Loss) Abstraction Type: Water may be abstracted from a single point Source: Groundwater Daily Rate (m3): Not Supplied Yearly Rate (m3): Not Supplied Details: Factory Bowling Park Drive, Bradford 4 Authorised Start: 01 January Authorised End: 31 December Permit Start Date: 30th April 1999 Permit End Date: Not Supplied Positional Accuracy: Located by supplier to within 10m</p>	A4SE (SE)	1890	2	416790 431470
	<p>Water Abstractions</p> <p>Operator: Cytec Industries Uk Ltd Licence Number: 2/27/16/182 Permit Version: 100 Location: Well With Borehole In Base - Coal Measures - Bradford Authority: Environment Agency, North East Region Abstraction: Textiles And Leather: General Use (Medium Loss) Abstraction Type: Water may be abstracted from a single point Source: Groundwater Daily Rate (m3): Not Supplied Yearly Rate (m3): Not Supplied Details: Factory At Bowling Park Drive, Bradford 4 Authorised Start: 01 January Authorised End: 31 December Permit Start Date: 30th April 1999 Permit End Date: Not Supplied Positional Accuracy: Located by supplier to within 10m</p>	A4SE (SE)	1890	2	416790 431470

Map ID	Details	Quadrant Reference (Compass Direction)	Estimated Distance From Site	Contact	NGR
	<p>Water Abstractions</p> <p>Operator: Cytec Industries Uk Limited Licence Number: 2/27/16/182 Permit Version: 100 Location: Well With Borehole In Base Authority: Environment Agency, North East Region Abstraction: Other Industrial/Commercial/Public Services: General Use (Medium Loss) Abstraction Type: Water may be abstracted from a single point Source: Groundwater Daily Rate (m3): Not Supplied Yearly Rate (m3): Not Supplied Details: Factory At Bowling Park Drive, Bradford 4 Authorised Start: 01 January Authorised End: 31 December Permit Start Date: 30th April 1999 Permit End Date: Not Supplied Positional Accuracy: Located by supplier to within 10m</p>	A4SE (SE)	1890	2	416790 431470
	<p>Water Abstractions</p> <p>Operator: Ground Remediation System Ltd Licence Number: 2/27/16/230 Permit Version: 1 Location: Borehole-Millstone Grit-Bradford Authority: Environment Agency, North East Region Abstraction: Environmental: Pump & Treat: General Use (Low Loss) Abstraction Type: Water may be abstracted from a single point Source: Groundwater Daily Rate (m3): Not Supplied Yearly Rate (m3): Not Supplied Details: Initial Garment Services, North Side Road, Bridge Street, Bradford Authorised Start: 01 January Authorised End: 31 December Permit Start Date: 27th January 2003 Permit End Date: Not Supplied Positional Accuracy: Located by supplier to within 100m</p>	(W)	1904	2	413900 432900
66	<p>Water Industry Act Referrals</p> <p>Name: James Drummond And Sons Ltd (Dissolved) Location: JAMES DRUMMOND AND SONS LTD (DISSOLVED), LUMB LANE MILLS, LUMB LANE MILLS, BRADFORD, BRADFORD, BD8 7RD Authority: Environment Agency, North East Region Permit Reference: AX1468 Dated: 4th November 1996 Process Type: Permissions or amendments to discharge under the Water Industry Act 1991 Description: Processes which result in the discharge of Special Category effluents under The Trade Effluents (Prescribed Processes and Substances) Regulations Status: Application received by the EA but is not yet authorised Positional Accuracy: Located by supplier to within 100m</p>	A18NW (N)	809	2	415600 433900
67	<p>Water Industry Act Referrals</p> <p>Name: Yorkshire Water Services Ltd Location: PO BOX 201 BROADACRE HOUSE, VICAR LANE, BRADFORD, WEST YORKSHIRE, BD1 5PZ Authority: Environment Agency, North East Region Permit Reference: AB3498 Dated: 9th October 1991 Process Type: Permissions or amendments to discharge under the Water Industry Act 1991 Description: Processes which result in the discharge of Special Category effluents under The Trade Effluents (Prescribed Processes and Substances) Regulations Status: Application received by the EA but is not yet authorised Positional Accuracy: Automatically positioned to the address</p>	A14SE (E)	920	2	416734 432986
	<p>Groundwater Vulnerability Map</p> <p>Combined Classification: Secondary Superficial Aquifer - Low Vulnerability Combined Vulnerability: Low Combined Aquifer: Productive Bedrock Aquifer, Productive Superficial Aquifer Pollutant Speed: Low Bedrock Flow: Well Connected Fractures Dilution: 300-550 mm/year Baseflow Index: <40% Superficial: >90% Patchiness: Superficial Thickness: 3-10m Superficial Recharge: Low</p>	A13NE (E)	0	4	415808 433102

Map ID	Details	Quadrant Reference (Compass Direction)	Estimated Distance From Site	Contact	NGR
	Groundwater Vulnerability Map Combined Classification: Secondary Superficial Aquifer - Low Vulnerability Combined Vulnerability: Low Combined Aquifer: Productive Bedrock Aquifer, Productive Superficial Aquifer Pollutant Speed: Low Bedrock Flow: Well Connected Fractures Dilution: 300-550 mm/year Baseflow Index: <40% Superficial Patchiness: >90% Superficial Thickness: 3-10m Superficial Recharge: Low	A13SW (SW)	0	4	415802 433091
	Groundwater Vulnerability - Soluble Rock Risk None				
	Bedrock Aquifer Designations Aquifer Designation: Secondary Aquifer - A	A13NE (E)	0	4	415808 433102
	Superficial Aquifer Designations Aquifer Designation: Secondary Aquifer - Undifferentiated	A13NE (E)	0	4	415808 433102
	Superficial Aquifer Designations Aquifer Designation: Secondary Aquifer - A	A13SW (SW)	0	4	415802 433091
	Extreme Flooding from Rivers or Sea without Defences Type: Extent of Extreme Flooding from Rivers or Sea without Defences Flood Plain Type: Fluvial Models Boundary Accuracy: As Supplied	A13SW (SW)	0	2	415805 433098
	Flooding from Rivers or Sea without Defences None				
	Areas Benefiting from Flood Defences None				
	Flood Water Storage Areas None				
	Flood Defences None				
68	OS Water Network Lines Watercourse Form: Inland river Watercourse Length: 85.2 Watercourse Level: On ground surface Permanent: True Watercourse Name: Bradford Beck Catchment Name: Aire and Calder Primacy: 2	A13SW (SW)	42	5	415773 433059
69	OS Water Network Lines Watercourse Form: Inland river Watercourse Length: 106.7 Watercourse Level: On ground surface Permanent: True Watercourse Name: Bradford Beck Catchment Name: Aire and Calder Primacy: 2	A13SW (SW)	46	5	415753 433075
70	OS Water Network Lines Watercourse Form: Inland river Watercourse Length: 75.3 Watercourse Level: On ground surface Permanent: True Watercourse Name: West Brook Catchment Name: Aire and Calder Primacy: 1	A13SW (S)	65	5	415782 433028
71	OS Water Network Lines Watercourse Form: Inland river Watercourse Length: 19.8 Watercourse Level: On ground surface Permanent: True Watercourse Name: Bradford Beck Catchment Name: Aire and Calder Primacy: 2	A13SE (S)	65	5	415819 433022

Map ID	Details	Quadrant Reference (Compass Direction)	Estimated Distance From Site	Contact	NGR
72	OS Water Network Lines Watercourse Form: Inland river Watercourse Length: 33.4 Watercourse Level: On ground surface Permanent: True Watercourse Name: West Brook Catchment Name: Aire and Calder Primacy: 1	A13SW (SW)	67	5	415767 433034
73	OS Water Network Lines Watercourse Form: Inland river Watercourse Length: 29.4 Watercourse Level: On ground surface Permanent: True Watercourse Name: West Brook Catchment Name: Aire and Calder Primacy: 1	A13SW (SW)	73	5	415737 433049
74	OS Water Network Lines Watercourse Form: Inland river Watercourse Length: 42.0 Watercourse Level: On ground surface Permanent: True Watercourse Name: Bradford Beck Catchment Name: Aire and Calder Primacy: 1	A13SE (S)	80	5	415835 433010
75	OS Water Network Lines Watercourse Form: Inland river Watercourse Length: 59.2 Watercourse Level: On ground surface Permanent: True Watercourse Name: West Brook Catchment Name: Aire and Calder Primacy: 1	A13SW (SW)	95	5	415713 433047
76	OS Water Network Lines Watercourse Form: Inland river Watercourse Length: 10.7 Watercourse Level: Underground Permanent: True Watercourse Name: Bradford Beck Catchment Name: Aire and Calder Primacy: 1	A13SE (SE)	113	5	415872 432992
77	OS Water Network Lines Watercourse Form: Inland river Watercourse Length: 47.8 Watercourse Level: On ground surface Permanent: True Watercourse Name: Bradford Beck Catchment Name: Aire and Calder Primacy: 1	A13SE (SE)	124	5	415880 432984
78	OS Water Network Lines Watercourse Form: Inland river Watercourse Length: 449.5 Watercourse Level: On ground surface Permanent: True Watercourse Name: Bradford Beck Catchment Name: Aire and Calder Primacy: 2	A13NW (W)	135	5	415664 433133
79	OS Water Network Lines Watercourse Form: Inland river Watercourse Length: 409.9 Watercourse Level: Underground Permanent: True Watercourse Name: West Brook Catchment Name: Aire and Calder Primacy: 1	A13SW (SW)	154	5	415665 433012
80	OS Water Network Lines Watercourse Form: Inland river Watercourse Length: 140.6 Watercourse Level: On ground surface Permanent: True Watercourse Name: Bradford Beck Catchment Name: Aire and Calder Primacy: 1	A13SE (SE)	170	5	415916 432953

Map ID	Details	Quadrant Reference (Compass Direction)	Estimated Distance From Site	Contact	NGR
81	OS Water Network Lines Watercourse Form: Inland river Watercourse Length: 5.2 Watercourse Level: On ground surface Permanent: True Watercourse Name: Not Supplied Catchment Name: Aire and Calder Primacy: 1	A13SE (SE)	280	5	416024 432905
82	OS Water Network Lines Watercourse Form: Inland river Watercourse Length: 40.4 Watercourse Level: Underground Permanent: True Watercourse Name: Not Supplied Catchment Name: Aire and Calder Primacy: 1	A13SE (SE)	280	5	416024 432905
83	OS Water Network Lines Watercourse Form: Inland river Watercourse Length: 1262.1 Watercourse Level: On ground surface Permanent: True Watercourse Name: Bradford Beck Catchment Name: Aire and Calder Primacy: 1	A13SE (SE)	289	5	416055 432931
84	OS Water Network Lines Watercourse Form: Inland river Watercourse Length: 65.0 Watercourse Level: On ground surface Permanent: True Watercourse Name: West Brook Catchment Name: Aire and Calder Primacy: 1	A7NE (SW)	563	5	415356 432742
85	OS Water Network Lines Watercourse Form: Inland river Watercourse Length: 5.5 Watercourse Level: On ground surface Permanent: True Watercourse Name: Bradford Beck Catchment Name: Aire and Calder Primacy: 2	A12NE (NW)	581	5	415281 433368
86	OS Water Network Lines Watercourse Form: Inland river Watercourse Length: 1.5 Watercourse Level: On ground surface Permanent: True Watercourse Name: Bradford Beck Catchment Name: Aire and Calder Primacy: 2	A12NE (NW)	586	5	415276 433369
87	OS Water Network Lines Watercourse Form: Inland river Watercourse Length: 8.9 Watercourse Level: On ground surface Permanent: True Watercourse Name: Bradford Beck Catchment Name: Aire and Calder Primacy: 2	A12NE (NW)	587	5	415274 433369
88	OS Water Network Lines Watercourse Form: Inland river Watercourse Length: 217.9 Watercourse Level: On ground surface Permanent: True Watercourse Name: Bradford Beck Catchment Name: Aire and Calder Primacy: 2	A12NE (NW)	596	5	415265 433371
89	OS Water Network Lines Watercourse Form: Inland river Watercourse Length: 831.5 Watercourse Level: On ground surface Permanent: True Watercourse Name: Bradford Beck Catchment Name: Aire and Calder Primacy: 1	A18NW (N)	684	5	415739 433799

Map ID	Details	Quadrant Reference (Compass Direction)	Estimated Distance From Site	Contact	NGR
90	OS Water Network Lines Watercourse Form: Inland river Watercourse Length: 541.1 Watercourse Level: On ground surface Permanent: True Watercourse Name: Bradford Beck Catchment Name: Aire and Calder Primacy: 1	A17SE (NW)	688	5	415468 433718
91	OS Water Network Lines Watercourse Form: Inland river Watercourse Length: 20.3 Watercourse Level: On ground surface Permanent: True Watercourse Name: Bradford Beck Catchment Name: Aire and Calder Primacy: 1	A18NW (N)	698	5	415577 433778
92	OS Water Network Lines Watercourse Form: Inland river Watercourse Length: 78.2 Watercourse Level: On ground surface Permanent: True Watercourse Name: Bradford Beck Catchment Name: Aire and Calder Primacy: 1	A17SW (NW)	807	5	415103 433516
93	OS Water Network Lines Watercourse Form: Inland river Watercourse Length: 497.4 Watercourse Level: On ground surface Permanent: True Watercourse Name: Bradford Beck Catchment Name: Aire and Calder Primacy: 1	A17SW (NW)	858	5	415038 433502
94	OS Water Network Lines Watercourse Form: Inland river Watercourse Length: 6.5 Watercourse Level: On ground surface Permanent: True Watercourse Name: Bradford Beck Catchment Name: Aire and Calder Primacy: 1	A19NW (NE)	966	5	416423 433867
95	OS Water Network Lines Watercourse Form: Inland river Watercourse Length: 73.7 Watercourse Level: On ground surface Permanent: True Watercourse Name: Bradford Beck Catchment Name: Aire and Calder Primacy: 1	A19NW (NE)	972	5	416428 433871
96	OS Water Network Lines Watercourse Form: Inland river Watercourse Length: 4.0 Watercourse Level: On ground surface Permanent: True Watercourse Name: Not Supplied Catchment Name: Aire and Calder Primacy: 1	A19NW (NE)	972	5	416428 433871
97	OS Water Network Lines Watercourse Form: Inland river Watercourse Length: 1413.9 Watercourse Level: Not Supplied Permanent: True Watercourse Name: Not Supplied Catchment Name: Aire and Calder Primacy: 1	A19NW (NE)	976	5	416431 433874

Map ID	Details	Quadrant Reference (Compass Direction)	Estimated Distance From Site	Contact	NGR
98	Historical Landfill Sites Licence Holder: C B Delaney Location: Lister Hills Name: Land adjacent to Brown Royd Operator Location: Not Supplied Boundary Accuracy: As Supplied Provider Reference: EAHLD35420 First Input Date: 31st December 1971 Last Input Date: 31st December 1979 Specified Waste: Deposited Waste included Inert Waste Type: EA Waste Ref: 0 Regis Ref: Not Supplied WRC Ref: 4700/0428 BGS Ref: Not Supplied Other Ref: Not Supplied	A12SW (W)	798	2	414996 433096
99	Historical Landfill Sites Licence Holder: Mace Limited Location: Land off Leeming Street, Bradford Name: Former Mill Street Gasworks Operator Location: Not Supplied Boundary Accuracy: As Supplied Provider Reference: EAHLD04052 First Input Date: 25th April 1994 Last Input Date: 30th April 1994 Specified Waste: Deposited Waste included Inert and Commercial Waste Type: EA Waste Ref: 0 Regis Ref: Not Supplied WRC Ref: 4700/0493 BGS Ref: Not Supplied Other Ref: 4700/0482, 1482	A19SE (NE)	816	2	416515 433542
100	Historical Landfill Sites Licence Holder: Ascold Fibres Limited Location: Legrams Lane, Bradford Name: Legrams Mills Operator Location: Not Supplied Boundary Accuracy: As Supplied Provider Reference: EAHLD03995 First Input Date: 31st August 1982 Last Input Date: 31st December 1985 Specified Waste: Deposited Waste included Inert, Industrial and Commercial Waste Type: EA Waste Ref: 0 Regis Ref: Not Supplied WRC Ref: 4700/0343 BGS Ref: Not Supplied Other Ref: 4700/0327, 1185	A12SW (W)	840	2	414982 432878
101	Historical Landfill Sites Licence Holder: Casey Builders Location: Bradford, West Yorkshire Name: Land at Dirkhill Road Operator Location: Not Supplied Boundary Accuracy: As Supplied Provider Reference: EAHLD04002 First Input Date: 31st March 1983 Last Input Date: 14th March 1984 Specified Waste: Deposited Waste included Inert and Commercial Waste Type: EA Waste Ref: 0 Regis Ref: Not Supplied WRC Ref: 4700/0347 BGS Ref: Not Supplied Other Ref: 4700/0360	A7SE (SW)	936	2	415288 432309
102	Historical Landfill Sites Licence Holder: Not Supplied Location: Old Canal Road, Bradford Name: Midland Mill Operator Location: Not Supplied Boundary Accuracy: As Supplied Provider Reference: EAHLD35433 First Input Date: Not Supplied Last Input Date: Not Supplied Specified Waste: Deposited Waste included Inert Waste Type: EA Waste Ref: 0 Regis Ref: Not Supplied WRC Ref: Not Supplied BGS Ref: Not Supplied Other Ref: Not Supplied	A19SE (NE)	939	2	416540 433717

Map ID	Details	Quadrant Reference (Compass Direction)	Estimated Distance From Site	Contact	NGR
103	<p>Historical Landfill Sites</p> <p>Licence Holder: Not Supplied Location: Horton Park Station, Bradford Name: City Branch Line Operator Location: Not Supplied Boundary Accuracy: As Supplied Provider Reference: EAHLD04012 First Input Date: 1st January 1986 Last Input Date: 31st December 1987 Specified Waste: Deposited Waste included Inert Waste Type: EA Waste Ref: 0 Regis Ref: Not Supplied WRC Ref: 4700/0584 BGS Ref: Not Supplied Other Ref: Not Supplied</p>	A7NW (SW)	973	2	414985 432554
104	<p>Historical Landfill Sites</p> <p>Licence Holder: City of Bradford Metropolitan District Council Location: Horton Park Station, Bradford Name: Former City Branch Line Operator Location: Not Supplied Boundary Accuracy: As Supplied Provider Reference: EAHLD03996 First Input Date: 6th July 1987 Last Input Date: 15th March 1993 Specified Waste: Deposited Waste included Inert and Commercial Waste Type: EA Waste Ref: 0 Regis Ref: Not Supplied WRC Ref: 4700/0365 BGS Ref: Not Supplied Other Ref: 4700/0607</p>	A7NW (SW)	982	2	414918 432651
105	<p>Licensed Waste Management Facilities (Locations)</p> <p>Licence Number: 60640 Location: 161/163 Thornton Road, Bradford, West Yorkshire, BD1 2EE Operator Name: Mr A Dean Operator Location: Not Supplied Authority: Environment Agency - North East Region, Yorkshire Area Site Category: Metal Recycling Sites (Mixed) Licence Status: Expired Issued: 6th April 1990 Last Modified: Not Supplied Expires: Not Supplied Suspended: Not Supplied Revoked: Not Supplied Surrendered: Not Supplied IPPC Reference: Not Supplied Positional Accuracy: Located by supplier to within 10m</p>	A13NW (W)	85	2	415713 433121
106	<p>Licensed Waste Management Facilities (Locations)</p> <p>Licence Number: 60646 Location: 150 Grattan Road, Bradford, West Yorkshire, BD1 2HY Operator Name: M & C Dismantlers Operator Location: Not Supplied Authority: Environment Agency - North East Region, Yorkshire Area Site Category: Metal Recycling Sites (Mixed) Licence Status: Surrendered Issued: 15th May 1992 Last Modified: Not Supplied Expires: Not Supplied Suspended: Not Supplied Revoked: Not Supplied Surrendered: 1st January 2002 IPPC Reference: Not Supplied Positional Accuracy: Located by supplier to within 100m</p>	A13NW (NW)	133	2	415700 433200
107	<p>Licensed Waste Management Facilities (Locations)</p> <p>Licence Number: 103777 Location: 7 Longside Lane, Bradford, West Yorkshire, BD7 1DF Operator Name: Hussain Aqib Operator Location: Not Supplied Authority: Environment Agency - North East Region, Yorkshire Area Site Category: Vehicle Depollution Facility <5000 tps Licence Status: Expired Issued: 13th January 2012 Last Modified: Not Supplied Expires: Not Supplied Suspended: Not Supplied Revoked: Not Supplied Surrendered: Not Supplied IPPC Reference: Not Supplied Positional Accuracy: Located by supplier to within 10m</p>	A13NW (W)	159	2	415635 433104

Map ID	Details	Quadrant Reference (Compass Direction)	Estimated Distance From Site	Contact	NGR
107	<p>Licensed Waste Management Facilities (Locations)</p> <p>Licence Number: 65356 Location: 7 Longside Lane, Bradford, West Yorkshire, BD7 1DF Operator Name: Longside Motors Ltd Operator Location: Not Supplied Authority: Environment Agency - North East Region, Yorkshire Area Site Category: End of Life Vehicles Licence Status: Expired Issued: 24th June 2004 Last Modified: Not Supplied Expires: 1st September 2009 Suspended: Not Supplied Revoked: Not Supplied Surrendered: Not Supplied IPPC Reference: Not Supplied Positional Accuracy: Located by supplier to within 10m</p>	A13NW (W)	202	2	415593 433110
108	<p>Licensed Waste Management Facilities (Locations)</p> <p>Licence Number: 65423 Location: Land/premises At, Handel Street, Bradford, West Yorkshire, BD7 1JB Operator Name: A A Skips Limited Operator Location: Not Supplied Authority: Environment Agency - North East Region, Yorkshire Area Site Category: Household, Commercial And Industrial Transfer Stations Licence Status: Expired Issued: 23rd November 2006 Last Modified: Not Supplied Expires: Not Supplied Suspended: Not Supplied Revoked: Not Supplied Surrendered: Not Supplied IPPC Reference: Not Supplied Positional Accuracy: Located by supplier to within 10m</p>	A12NE (W)	505	2	415310 433240
108	<p>Licensed Waste Management Facilities (Locations)</p> <p>Licence Number: 65441 Location: Unit 1, Handel Street, Listerhills, Bradford, West Yorkshire, BD7 1JB Operator Name: Listerhills Salvage Limited Operator Location: Not Supplied Authority: Environment Agency - North East Region, Yorkshire Area Site Category: End of Life Vehicles Licence Status: Transferred Issued: 18th April 2006 Last Modified: 20th July 2011 Expires: Not Supplied Suspended: Not Supplied Revoked: Not Supplied Surrendered: Not Supplied IPPC Reference: Not Supplied Positional Accuracy: Located by supplier to within 10m</p>	A12NE (W)	505	2	415313 433248
109	<p>Licensed Waste Management Facilities (Locations)</p> <p>Licence Number: 60715 Location: Shearbridge Road, Bradford, West Yorkshire, BD7 1PU Operator Name: City Of Bradford M D C Operator Location: Not Supplied Authority: Environment Agency - North East Region, Yorkshire Area Site Category: Special Waste Transfer Stations Licence Status: Surrendered Issued: 11th May 1993 Last Modified: Not Supplied Expires: Not Supplied Suspended: Not Supplied Revoked: Not Supplied Surrendered: 9th October 2008 IPPC Reference: Not Supplied Positional Accuracy: Located by supplier to within 100m</p>	A7NE (SW)	774	2	415200 432600
110	<p>Licensed Waste Management Facilities (Locations)</p> <p>Licence Number: 65415 Location: 296 Thornton Road, Bradford, West Yorkshire, BD8 8JZ Operator Name: Mr Shaikh Kapre Operator Location: Not Supplied Authority: Environment Agency - North East Region, Yorkshire Area Site Category: End of Life Vehicles Licence Status: Surrendered Issued: 13th June 2005 Last Modified: Not Supplied Expires: Not Supplied Suspended: Not Supplied Revoked: Not Supplied Surrendered: 13th July 2011 IPPC Reference: Not Supplied Positional Accuracy: Located by supplier to within 100m</p>	A17SW (NW)	938	2	415000 433600

Map ID	Details	Quadrant Reference (Compass Direction)	Estimated Distance From Site	Contact	NGR
	Local Authority Landfill Coverage Name: Bradford Metropolitan City Council - Has not been able to supply Landfill data		0	6	415808 433102
111	Registered Landfill Sites Licence Holder: Harold Laycock Ltd Licence Reference: 327 Site Location: Legrams Mills (Landfill), Legrams Lane, Bradford, West Yorkshire Licence Easting: Not Supplied Licence Northing: Not Supplied Operator Location: As Site Address Authority: Environment Agency - North East Region, Ridings Area Site Category: Landfill Max Input Rate: Undefined Waste Source: No known restriction on source of waste Restrictions: Status: Licence lapsed/cancelled/defunct/not applicable/surrenderedCancelled Dated: 12th August 1982 Preceded By: Not Given Licence: Superseded By: Not Given Licence: Positional Accuracy: Positioned by the supplier Boundary Accuracy: Moderate Authorised Waste: Construction And Demolition Wastes Excavated Natural Materials \$ Prohibited Waste: Poisonous, Noxious, Polluting Wastes	A12SW (W)	808	2	415018 432868
112	Registered Landfill Sites Licence Holder: Mace Ltd Licence Reference: 1482 Site Location: Former Mill Street Gasworks, Leeming Street, Bradford, West Yorkshire Licence Easting: 416550 Licence Northing: 433600 Operator Location: As Site Address Authority: Environment Agency - North East Region, Ridings Area Site Category: Landfill Max Input Rate: Very Small (Less than 10,000 tonnes per year) Waste Source: Only waste produced on site Restrictions: Status: Licence lapsed/cancelled/defunct/not applicable/surrenderedCancelled Dated: 1st June 1994 Preceded By: Not Given Licence: Superseded By: Not Given Licence: Positional Accuracy: Manually positioned to the road within the address or location Boundary Accuracy: Not Applicable Authorised Waste: Licenced Wastes Not To Hand On-Site Demolition Wastes	A19SE (NE)	877	2	416550 433600
113	Registered Landfill Sites Licence Holder: West Yorks Waste Management Licence Reference: WY 64 Site Location: Disused Reservoir At Midland Mill, Canal Road, Bradford, West Yorkshire Licence Easting: 416550 Licence Northing: 433750 Operator Location: 54 Bradford Road, BRIGHOUSE, West Yorkshire, HD6 1RY Authority: Environment Agency - North East Region, Ridings Area Site Category: Landfill Max Input Rate: Undefined Waste Source: No known restriction on source of waste Restrictions: Status: Licence lapsed/cancelled/defunct/not applicable/surrenderedCancelled Dated: 3rd January 1979 Preceded By: Not Given Licence: Superseded By: Not Given Licence: Positional Accuracy: Manually positioned to the address or location Boundary Accuracy: Not Applicable Authorised Waste: Com. + Ind. Inert Waste Constr'N/Demol. Inert/Non-Haz/Non-Tox	A19SE (NE)	969	2	416550 433750

Map ID	Details	Quadrant Reference (Compass Direction)	Estimated Distance From Site	Contact	NGR
114	<p>Registered Landfill Sites</p> <p>Licence Holder: Casey Builders Licence Reference: 360 Site Location: Dirkhill Road, BRADFORD, West Yorkshire, BD7 Licence Easting: 415250 Licence Northing: 432270 Operator Location: 14 Norwood Street, Bankfoot, BRADFORD, West Yorkshire, BD5 Authority: Environment Agency - North East Region, Ridings Area Site Category: Landfill Max Input Rate: Undefined Waste Source: No known restriction on source of waste Restrictions: Status: Licence lapsed/cancelled/defunct/not applicable/surrenderedCancelled Dated: 25th March 1983 Preceded By: Not Given Licence: Superseded By: Not Given Licence: Positional Accuracy: Manually positioned to the address or location Boundary Accuracy: Not Applicable Authorised Waste: Construction And Demolition Wastes Excavated Natural Materials \$ Prohibited Waste: Liable To Cause Enviromental Hazards Poisonous, Noxious, Polluting Wastes</p>	A7SE (SW)	989	2	415250 432270
114	<p>Registered Landfill Sites</p> <p>Licence Holder: Casey Builders Licence Reference: 360 Site Location: Dirkhill Road, BRADFORD, West Yorkshire, BD7 Licence Easting: 415250 Licence Northing: 432270 Operator Location: 14 Norwood Street, Bankfoot, BRADFORD, West Yorkshire, BD5 Authority: Environment Agency - North East Region, Ridings Area Site Category: Landfill Max Input Rate: Undefined Waste Source: No known restriction on source of waste Restrictions: Status: Licence lapsed/cancelled/defunct/not applicable/surrenderedCancelled Dated: 1st March 1983 Preceded By: Not Given Licence: Superseded By: Not Given Licence: Positional Accuracy: Manually positioned to the address or location Boundary Accuracy: Not Applicable Authorised Waste: Construction And Demolition Wastes Excavated Natural Materials \$ Prohibited Waste: Poisonous, Noxious, Polluting Wastes</p>	A7SE (SW)	989	2	415250 432270

Map ID	Details	Quadrant Reference (Compass Direction)	Estimated Distance From Site	Contact	NGR
115	<p>Registered Waste Transfer Sites</p> <p>Licence Holder: Greenphase Landfill Ltd Licence Reference: EAWML65017 Site Location: Unit A Handel Street, Bradford, West Yorkshire Operator Location: High Birks Farm, West Scholes, Queensbury, BRADFORD, West Yorkshire, BD13 1NG Authority: Environment Agency - North East Region, Ridings Area Site Category: Transfer Max Input Rate: Small (Equal to or greater than 10,000 and less than 25,000 tonnes per year) Waste Source: No known restriction on source of waste Restrictions: Licence Status: Operational as far as is known Dated: 19th January 1999 Preceded By: Not Given Licence: Superseded By: Not Given Licence: Positional Accuracy: Manually positioned to the address or location Boundary Quality: Not Supplied Authorised Waste: Degradable Household/Commercial/Industrial Waste - Comprising Inert Materials - Comprising Maximum Waste Permitted By Licence Metal Waste/Scrap Metal - Comprising Ukw 21.01.00 Inert - Naturally Occurring Rocks & Subsoil Ukw 21.02.00 Inert - Ceramic & Cemented Materials Ukw 21.02.01 Inert - Glass Ukw 21.02.02 Inert - Ceramics Ukw 21.02.03 Inert - Concrete/Mortar (Not Unused) Ukw 21.03.00 Inert - Processed/Prepared Mineral Materials (Unused/Uncontaminated) Ukw 21.03.01 Inert - Moulding Sand/Clay(Not With Organic Binders) Ukw 21.03.02 Inert - Clay Absorbents Ukw 21.03.03 Inert - Other Mineral Absorbents Ukw 21.03.04 Inert - Man-Made Mineral Fibres (Includingglass Fibre) Ukw 21.03.05 Inert - Silica Ukw 21.03.06 Inert - Mica Ukw 21.03.07 Inert - Abrasives Ukw 22.00.00 General & Biodegradable Waste Ukw 22.01.00 Gen/Biodeg - Naturally Occurring Rocks/Soil With Organic Matter Ukw 22.01.01 Gen/Biodeg - Uncontaminated Topsoil Ukw 22.01.02 Gen/Biodeg - Uncontaminated Peat Ukw 22.01.04 Gen/Biodeg - Coal (Not Colliery Spoil) Ukw 22.02.00 Gen/Biodeg - Construction And Demolition Waste Ukw 22.02.01 Gen/Biodeg - Mixed Construction And Demolition Waste Ukw 22.02.02 Gen/Biodeg - Asphalt/Bitumen/Coated Roadstone (Not Roofing Felt) Ukw 22.02.03 Gen/Biodeg - Streetworks Waste Ukw 22.03.00 Gen/Biodeg - Plaster/Plasterboard (Not Other Calcium Sulphate Waste) Ukw 22.03.01 Gen/Biodeg - Plaster Ukw 22.03.02 Gen/Biodeg - Plasterboard Ukw 22.04.00 Gen/Biodeg - Separate Materials Ukw 22.04.01 Gen/Biodeg - Paper & Card Ukw 22.04.02 Gen/Biodeg - Plastic & Polymers (Not Paints/Sealants/Adhesives/Resins) Ukw 22.04.03 Gen/Biodeg - Rubber (Not Tyres) Ukw 22.04.05 Gen/Biodeg - Synthetic Textiles Ukw 22.04.06 Gen/Biodeg - Mixed/Unidentified Textiles Ukw 22.04.07 Gen/Biodeg - Wood/Untreated Timber (Not Sawdust/Shavings/Chippings/Etc) Ukw 22.04.09 Gen/Biodeg - Laminates (Not Paper/Card/Metal/Asbestos) Ukw 22.04.10 Gen/Biodeg - Composites (Not Laminates) Ukw 22.05.00 Gen/Biodeg - Co-Mingled Material Separated For Recycling Ukw 22.06.01 Gen/Biodeg - Vegetable Fibres Ukw 22.06.02 Gen/Biodeg - Sawdust/Shaving/Woodpulp Ukw 22.06.03 Gen/Biodeg - Vegetation/Vegetable Waste Ukw 22.06.04 Gen/Biodeg - Bark Ukw 22.06.05 Gen/Biodeg - Mixtures Of Vegetation/Soil/Stones Ukw 22.09.00 Gen/Biodeg - Household & Similar Commercial/Industrial Waste Ukw 22.09.01 Gen/Biodeg - Household Waste (Not C.A./Bulky/Garden Waste) Ukw 22.09.02 Gen/Biodeg - Commercial Waste (Including Office Waste) Ukw 22.09.03 Gen/Biodeg - Industrial Waste (Not Canteen Waste) Ukw 22.09.05 Gen/Biodeg - Street Sweepings/Litter (Not Fly-Tipprd/Cars/Whitegoods/Garden/Separate D Ukw 22.09.06 Gen/Biodeg - Mixed Household/Commercial/Industrial/C.A/Street/Litter Ukw 23.00.00 Metals & Discarded/Scrap Composite Equipment Ukw 23.01.00 Ferrous Metal Scrap (Not Metal Compounds) Ukw 23.01.01 Mixed Ferrous Metal Scrap Ukw 23.01.02 Iron Scrap Ukw 23.01.03 Steel Scrap</p>	A12NE (W)	505	2	415310 433240

Map ID	Details	Quadrant Reference (Compass Direction)	Estimated Distance From Site	Contact	NGR
	<p>Ukw 23.02.13 Mixed Ferrous/Non-Ferrous Metal Scrap Ukw 24.04.00 Contam.Gen - Contaminated Construction/Demolition Waste Clinical Wastes Liquid Wastes Other Waste/Waste Not Otherwise Specified Powders Sludge Wastes Special Waste (As In Epa 1990:S62 Of 1996 Regs)</p>				
115	<p>Registered Waste Transfer Sites</p> <p>Licence Holder: B.L.S Insulation Ltd Licence Reference: 801 Site Location: Unit D, Handel Street, BRADFORD, West Yorkshire, BD7 1JB Operator Location: As Site Address Authority: Environment Agency - North East Region, Ridings Area Site Category: Transfer Max Input Rate: Very Small (Less than 10,000 tonnes per year) Waste Source: No known restriction on source of waste Restrictions: Licence Status: Licence lapsed/cancelled/defunct/not applicable/surrenderedCancelled Dated: 1st February 1990 Preceded By: Not Given Licence: Superseded By: Not Given Licence: Positional Accuracy: Manually positioned to the road within the address or location Boundary Quality: Not Supplied Authorised Waste: Asbestos Based Thermal Insulation Bonded Asbestos Tiles/Boards/Gutters Max.Storage Permitted By Licence</p>	A12NE (W)	521	2	415300 433260
115	<p>Registered Waste Transfer Sites</p> <p>Licence Holder: R.G.S & Sons Ltd Licence Reference: 504 Site Location: Unit D Handel Street, Bradford, West Yorkshire, Bd7 1jb Operator Location: As Site Address Authority: Environment Agency - North East Region, Ridings Area Site Category: Transfer Max Input Rate: Undefined Waste Source: No known restriction on source of waste Restrictions: Licence Status: Licence lapsed/cancelled/defunct/not applicable/surrenderedCancelled Dated: 1st April 1985 Preceded By: Not Given Licence: Superseded By: Not Given Licence: Positional Accuracy: Manually positioned to the road within the address or location Boundary Quality: Not Supplied Authorised Waste: Bagged Asbestos Insulation Material</p>	A12NE (W)	521	2	415300 433260
116	<p>Registered Waste Transfer Sites</p> <p>Licence Holder: Bradmet Asbestos Unit Licence Reference: 1331 Site Location: Shearbridge Depot, Shearbridge Road, Bradford, West Yorkshire Operator Location: As Site Address Authority: Environment Agency - North East Region, Ridings Area Site Category: Transfer Max Input Rate: Very Small (Less than 10,000 tonnes per year) Waste Source: No known restriction on source of waste Restrictions: Licence Status: Operational as far as is knownOperational Dated: 1st May 1993 Preceded By: Not Given Licence: Superseded By: Not Given Licence: Positional Accuracy: Manually positioned to the address or location Boundary Quality: Not Supplied Authorised Waste: Asbestos - All Forms Max.Storage In Licence Max.Waste Permitted By Licence Prohibited Waste: Poisonous, Noxious And Polluting N.O.S Waste N.O.S.</p>	A7NE (SW)	679	2	415290 432640

Map ID	Details	Quadrant Reference (Compass Direction)	Estimated Distance From Site	Contact	NGR
116	<p>Registered Waste Transfer Sites</p> <p>Licence Holder: City Of Bradford M.C. Licence Reference: 1155 Site Location: Shearbridge Depot, Shearbridge Road, Bradford, West Yorkshire Operator Location: As Site Address Authority: Environment Agency - North East Region, Ridings Area Site Category: Transfer Max Input Rate: Undefined Waste Source: No known restriction on source of waste Restrictions: Licence Status: Site exempt from licenceExempt Dated: 1st June 1992 Preceded By: Not Given Licence: Superseded By: Not Given Licence: Positional Accuracy: Manually positioned to the address or location Boundary Quality: Not Supplied Authorised Waste: General Household Refuse New Licence - Wastes Not To Hand</p>	A7NE (SW)	679	2	415290 432640
117	<p>Registered Waste Transfer Sites</p> <p>Licence Holder: B Fletcher t/a West Bowling Mini Skips Licence Reference: 1477 Site Location: 24 Summerville Road, Listerhills, BRADFORD, West Yorkshire, BD7 1NS Operator Location: 259 Parkside Road, West Bowling, BRADFORD, West Yorkshire, BD5 8QE Authority: Environment Agency - North East Region, Ridings Area Site Category: Transfer Max Input Rate: Small (Equal to or greater than 10,000 and less than 25,000 tonnes per year) Waste Source: No known restriction on source of waste Restrictions: Licence Status: Licence lapsed/cancelled/defunct/not applicable/surrenderedCancelled Dated: 1st May 1995 Preceded By: Not Given Licence: Superseded By: Not Given Licence: Positional Accuracy: Manually positioned to the address or location Boundary Quality: Not Supplied Authorised Waste: Breeze Blocks/Building Sand/Gravel/ Tiles/Other Ceramic Mat'ls/Slate Bulky Household Waste Com. & Ind. Waste Construction And Demolition Wastes General Household Refuse General Skip Waste Containing Max.Storage In Licence Max.Waste Permitted By Licence Uncontam. Brick/Stone/Solid Concrete Uncontam. Earth & Excav'N Waste Prohibited Waste: Difficult Wastes (As In Wmp.26) Liable To Cause Environmental Hazards Poisonous, Noxious And Polluting N.O.S Special Wastes</p>	A7NE (SW)	791	2	415170 432610
118	<p>Registered Waste Transfer Sites</p> <p>Licence Holder: British Gas Plc (North Eastern) Licence Reference: 1245 Site Location: Bradford District Services Centre, Valley Road, BRADFORD, West Yorkshire, BD1 4SW Operator Location: New York Road, LEEDS, West Yorkshire, LS1 7PE Authority: Environment Agency - North East Region, Ridings Area Site Category: Transfer Max Input Rate: Very Small (Less than 10,000 tonnes per year) Waste Source: No known restriction on source of waste Restrictions: Licence Status: Licence lapsed/cancelled/defunct/not applicable/surrenderedCancelled Dated: 1st April 1993 Preceded By: Not Given Licence: Superseded By: Not Given Licence: Positional Accuracy: Manually positioned to the road within the address or location Boundary Quality: Not Supplied Authorised Waste: Asbestos Com./Ind.Waste = Packaging Mat'ls Max.Storage In Licence Max.Waste Permitted By Licence Scrap Appliances Scrap Parts Cont.Asbestos Special Waste = Pipe Encapsulant Mat'L Uncontam.Earth/Excav'N Mat'ls Prohibited Waste: Poisonous, Noxious And Polluting N.O.S</p>	A19SE (NE)	850	2	416550 433550

Map ID	Details	Quadrant Reference (Compass Direction)	Estimated Distance From Site	Contact	NGR
119	<p>Registered Waste Transfer Sites</p> <p>Licence Holder: Ascold Fibres Ltd Licence Reference: 1185 Site Location: Legrams Mills, Legrams Lane, Bradford, West Yorkshire Operator Location: PO Box 71, 37 Legrams Lane, BRADFORD, West Yorkshire, BD7 1QD Authority: Environment Agency - North East Region, Ridings Area Site Category: Transfer Max Input Rate: Very Small (Less than 10,000 tonnes per year) Waste Source: No known restriction on source of waste Restrictions: Licence Status: Licence lapsed/cancelled/defunct/not applicable/surrenderedCancelled Dated: 1st October 1992 Preceded By: Not Given Licence: Superseded By: Not Given Licence: Positional Accuracy: Manually positioned to the address or location Boundary Quality: Not Supplied Authorised Waste: Max.Storage Max.Waste Permitted By Licence- Stated Textiles Incl. Synth.2nd Grade Fibres Liable To Cause Environmental Hazards Prohibited Waste: Poisonous, Noxious, Polluting Wastes</p>	A12SW (W)	879	2	414950 432850
120	<p>Registered Waste Treatment or Disposal Sites</p> <p>Licence Holder: E Galloway & Sons Ltd Licence Reference: 750 Site Location: Westholme Mills, 139 Thornton Road, BRADFORD, West Yorkshire, BD1 2EE Operator Location: As Site Address Authority: Environment Agency - North East Region, Ridings Area Site Category: Scrapyard Max Input Rate: Very Small (Less than 10,000 tonnes per year) Waste Source: No known restriction on source of waste Restrictions: Licence Status: Licence lapsed/cancelled/defunct/not applicable/surrenderedCancelled Dated: 1st January 1991 Preceded By: Not Given Licence: Superseded By: Not Given Licence: Positional Accuracy: Manually positioned to the road within the address or location Boundary Quality: Not Supplied Authorised Waste: Aluminium, Brass, Lead, Copper Batteries Ferrous Metal Scrap Non-Ferrous Metal Scrap Including Old Dom.App'S, Washers, Cookers Etc Prohibited Waste: Acid Electrolyte</p>	A13SW (SW)	21	2	415780 433080
121	<p>Registered Waste Treatment or Disposal Sites</p> <p>Licence Holder: Dean Dismantlers Ltd Licence Reference: 771 Site Location: 161/163 Thornton Road, Bradford, West Yorkshire Operator Location: 161 Thornton Road, Bradford, West Yorkshire Authority: Environment Agency - North East Region, Ridings Area Site Category: Scrapyard Max Input Rate: Very Small (Less than 10,000 tonnes per year) Waste Source: No known restriction on source of waste Restrictions: Licence Status: Operational as far as is knownOperational Dated: 1st April 1990 Preceded By: Not Given Licence: Superseded By: Not Given Licence: Positional Accuracy: Manually positioned to the address or location Boundary Quality: Not Supplied Authorised Waste: Batteries Domestic Goods Ferrous Metal Scrap Non-Ferrous Metal Scrap Prohibited Waste: Poisonous, Noxious, Polluting Wastes</p>	A13NW (W)	110	2	415690 433130

Map ID	Details	Quadrant Reference (Compass Direction)	Estimated Distance From Site	Contact	NGR
122	<p>Registered Waste Treatment or Disposal Sites</p> <p>Licence Holder: M & G Dismantlers Licence Reference: 797 Site Location: 150 Grattan Road, BRADFORD, West Yorkshire, BD1 2HY Operator Location: As Site Address Authority: Environment Agency - North East Region, Ridings Area Site Category: Scrapyard Max Input Rate: Very Small (Less than 10,000 tonnes per year) Waste Source: No known restriction on source of waste Restrictions: Licence Status: May not be workingUnder Review Dated: 1st May 1992 Preceded By: Not Given Licence: Superseded By: Not Given Licence: Positional Accuracy: Manually positioned to the address or location Boundary Quality: Not Supplied Authorised Waste Batteries Cable/Wiring Ferrous Metal Scrap H'Hold Do.Goods/Refrig'Rs/Freezers Max.Storage Mixed Metal Scrap Non-Ferrous Metal Scrap Prohibited Waste: Poisonous, Noxious And Polluting N.O.S</p>	A13NW (NW)	133	2	415720 433220
123	<p>Registered Waste Treatment or Disposal Sites</p> <p>Licence Holder: Horizon Freight Inc. Dawlish Int'L. Licence Reference: 1189 Site Location: Golf Cargo Terminal, 183 Thornton Road, BRADFORD, West Yorkshire, BD1 2JD Operator Location: As Site Address Authority: Environment Agency - North East Region, Ridings Area Site Category: Storage Max Input Rate: Very Small (Less than 10,000 tonnes per year) Waste Source: No known restriction on source of waste Restrictions: Licence Status: Site exempt from licenceExempt Dated: 1st December 1992 Preceded By: Not Given Licence: Superseded By: Not Given Licence: Positional Accuracy: Manually positioned to the address or location Boundary Quality: Not Supplied Authorised Waste Max.Storage Max.Waste Permitted By Licence- Stated Natural & Manmade Fibre Waste Prohibited Waste Obnoxious Wastes Poisonous, Noxious, Polluting Wastes</p>	A12NE (NW)	399	2	415450 433300

Map ID	Details	Quadrant Reference (Compass Direction)	Estimated Distance From Site	Contact	NGR
124	<p>Control of Major Accident Hazards Sites (COMAH)</p> <p>Name: Transco Plc Location: Canal Road, BRADFORD, West Yorkshire, BD1 4SW Reference: 1027547 Type: Lower Tier Status: Active Positional Accuracy: Automatically positioned to the address</p>	A19SE (NE)	862	7	416558 433560
125	<p>Notification of Installations Handling Hazardous Substances (NIHHS)</p> <p>Name: British Gas TransCo Location: Canal Road, BRADFORD, West Yorkshire, BD1 4SW Status: Not Active Positional Accuracy: Automatically positioned to the address</p>	A19SE (NE)	860	7	416558 433555
126	<p>Planning Hazardous Substance Consents</p> <p>Name: British Gas Location: Canal Road, Bradford, West Yorkshire, Bd1 4sw Authority: Bradford Metropolitan City Council, Planning Department Application Ref: 00/1842/Hsc Hazardous Substance: Liquefied extremely flammable gas (including LPG) and natural gas (whether liquefied or not) Maximum Quantity: 52 Application date: Not Supplied Decision: New application granted conditionally Positional Accuracy: Manually positioned to the road within the address or location</p>	A19SE (NE)	991	6	416606 433716

Map ID	Details	Quadrant Reference (Compass Direction)	Estimated Distance From Site	Contact	NGR
	BGS 1:625,000 Solid Geology Description: Pennine Lower Coal Measures Formation And South Wales Lower Coal Measures Formation (Undifferentiated)	A13NE (E)	0	1	415808 433102
127	BGS Recorded Mineral Sites Site Name: Thornton Road Location: Bradford, West Yorkshire Source: British Geological Survey, National Geoscience Information Service Reference: 72308 Type: Opencast Status: Ceased Operator: Unknown Operator Operator Location: Not Supplied Periodic Type: Carboniferous Geology: Elland Flags Commodity: Sandstone Positional Accuracy: Located by supplier to within 10m	A13SE (SE)	143	1	415870 432956
128	BGS Recorded Mineral Sites Site Name: Water Lane Location: Bradford, West Yorkshire Source: British Geological Survey, National Geoscience Information Service Reference: 21001 Type: Opencast Status: Ceased Operator: Unknown Operator Operator Location: Not Supplied Periodic Type: Carboniferous Geology: Elland Flags Commodity: Sandstone Positional Accuracy: Located by supplier to within 10m	A13NW (NW)	264	1	415630 433315
129	BGS Recorded Mineral Sites Site Name: Copy Location: Bradford, West Yorkshire Source: British Geological Survey, National Geoscience Information Service Reference: 72307 Type: Opencast Status: Ceased Operator: Unknown Operator Operator Location: Not Supplied Periodic Type: Carboniferous Geology: Elland Flags Commodity: Sandstone Positional Accuracy: Located by supplier to within 10m	A13NE (NE)	314	1	416027 433348
130	BGS Recorded Mineral Sites Site Name: Cuckoo Nest Location: Bradford, West Yorkshire Source: British Geological Survey, National Geoscience Information Service Reference: 21002 Type: Opencast Status: Ceased Operator: Unknown Operator Operator Location: Not Supplied Periodic Type: Carboniferous Geology: Elland Flags Commodity: Sandstone Positional Accuracy: Located by supplier to within 10m	A12NE (W)	429	1	415370 433160
131	BGS Recorded Mineral Sites Site Name: Legram'S Lane Location: Bradford, West Yorkshire Source: British Geological Survey, National Geoscience Information Service Reference: 21003 Type: Opencast Status: Ceased Operator: Unknown Operator Operator Location: Not Supplied Periodic Type: Carboniferous Geology: Elland Flags Commodity: Sandstone Positional Accuracy: Located by supplier to within 10m	A12SW (W)	881	1	414925 432950

Map ID	Details	Quadrant Reference (Compass Direction)	Estimated Distance From Site	Contact	NGR
132	BGS Recorded Mineral Sites Site Name: Legram'S Lane Location: Bradford, West Yorkshire Source: British Geological Survey, National Geoscience Information Service Reference: 21004 Type: Opencast Status: Ceased Operator: Unknown Operator Operator Location: Not Supplied Periodic Type: Carboniferous Geology: Elland Flags Commodity: Sandstone Positional Accuracy: Located by supplier to within 10m	A12SW (W)	974	1	414855 432835
	Coal Mining Affected Areas Description: In an area which may be affected by coal mining activity. It is recommended that a coal mining report is obtained from the Coal Authority. Contact details are included in the Useful Contacts section of this report.	A13NE (E)	0	8	415808 433102
	Mining Instability Mining Evidence: Inconclusive Coal Mining Source: Ove Arup & Partners Boundary Quality: As Supplied	A13NE (E)	0	-	415808 433102
	Man-Made Mining Cavities Easting: 414900 Northing: 433200 Distance: 900 Quadrant Reference: A12 Quadrant Reference: NW Bearing Ref: W Cavity Type: Elland Flagstone Mine-Details Unknown Commodity: Flagstones Solid Geology Detail: No Details Superficial Geology: No Details Detail:	A12NW (W)	900	9	414900 433200
	Non Coal Mining Areas of Great Britain Risk: Likely Source: British Geological Survey, National Geoscience Information Service	A13NE (E)	0	1	415808 433102
	Potential for Collapsible Ground Stability Hazards Hazard Potential: No Hazard Source: British Geological Survey, National Geoscience Information Service	A13SW (SW)	0	1	415802 433091
	Potential for Collapsible Ground Stability Hazards Hazard Potential: Very Low Source: British Geological Survey, National Geoscience Information Service	A13NE (E)	0	1	415808 433102
	Potential for Collapsible Ground Stability Hazards Hazard Potential: Very Low Source: British Geological Survey, National Geoscience Information Service	A13SW (SW)	46	1	415768 433057
	Potential for Compressible Ground Stability Hazards Hazard Potential: Very Low Source: British Geological Survey, National Geoscience Information Service	A13SW (SW)	0	1	415802 433091
	Potential for Compressible Ground Stability Hazards Hazard Potential: No Hazard Source: British Geological Survey, National Geoscience Information Service	A13NE (E)	0	1	415808 433102
	Potential for Compressible Ground Stability Hazards Hazard Potential: No Hazard Source: British Geological Survey, National Geoscience Information Service	A13SW (SW)	46	1	415768 433057
	Potential for Ground Dissolution Stability Hazards Hazard Potential: No Hazard Source: British Geological Survey, National Geoscience Information Service	A13NE (E)	0	1	415808 433102
	Potential for Landslide Ground Stability Hazards Hazard Potential: Low Source: British Geological Survey, National Geoscience Information Service	A13NE (E)	0	1	415808 433102
	Potential for Landslide Ground Stability Hazards Hazard Potential: Very Low Source: British Geological Survey, National Geoscience Information Service	A13SW (SW)	0	1	415802 433091
	Potential for Landslide Ground Stability Hazards Hazard Potential: Low Source: British Geological Survey, National Geoscience Information Service	A13SW (S)	52	1	415785 433041

Map ID	Details	Quadrant Reference (Compass Direction)	Estimated Distance From Site	Contact	NGR
	Potential for Landslide Ground Stability Hazards Hazard Potential: Low Source: British Geological Survey, National Geoscience Information Service	A13SE (E)	217	1	416029 433045
	Potential for Running Sand Ground Stability Hazards Hazard Potential: Very Low Source: British Geological Survey, National Geoscience Information Service	A13NE (E)	0	1	415808 433102
	Potential for Running Sand Ground Stability Hazards Hazard Potential: No Hazard Source: British Geological Survey, National Geoscience Information Service	A13SW (SW)	127	1	415733 432984
	Potential for Shrinking or Swelling Clay Ground Stability Hazards Hazard Potential: Very Low Source: British Geological Survey, National Geoscience Information Service	A13NE (E)	0	1	415808 433102
	Potential for Shrinking or Swelling Clay Ground Stability Hazards Hazard Potential: No Hazard Source: British Geological Survey, National Geoscience Information Service	A13SW (SW)	127	1	415733 432984
	Radon Potential - Radon Affected Areas Affected Area: The property is in a Lower probability radon area (less than 1% of homes are estimated to be at or above the Action Level). Source: British Geological Survey, National Geoscience Information Service	A13NE (E)	0	1	415808 433102
	Radon Potential - Radon Protection Measures Protection Measure: No radon protective measures are necessary in the construction of new dwellings or extensions Source: British Geological Survey, National Geoscience Information Service	A13NE (E)	0	1	415808 433102

Map ID	Details	Quadrant Reference (Compass Direction)	Estimated Distance From Site	Contact	NGR
133	<p>Contemporary Trade Directory Entries</p> <p>Name: M I Furniture Location: 126 Thornton Road, Bradford, West Yorkshire, BD1 2DX Classification: Homefurnishings - Manufacturers Status: Active Positional Accuracy: Automatically positioned to the address</p>	A13SE (SE)	0	-	415812 433096
133	<p>Contemporary Trade Directory Entries</p> <p>Name: Preston Bros Ltd Location: 122, Sunbridge Road, Bradford, West Yorkshire, BD1 2ND Classification: Printers Status: Inactive Positional Accuracy: Automatically positioned to the address</p>	A13SE (E)	9	-	415826 433099
133	<p>Contemporary Trade Directory Entries</p> <p>Name: Preston Bros Ltd Location: 122, Sunbridge Road, Bradford, West Yorkshire, BD1 2ND Classification: Printers Status: Inactive Positional Accuracy: Automatically positioned to the address</p>	A13SE (E)	9	-	415826 433099
134	<p>Contemporary Trade Directory Entries</p> <p>Name: Frans Maas (Uk) Ltd Location: 153-155, Sunbridge Road, Bradford, West Yorkshire, BD1 2NU Classification: Freight Forwarders Status: Inactive Positional Accuracy: Automatically positioned to the address</p>	A13NW (N)	31	-	415795 433147
134	<p>Contemporary Trade Directory Entries</p> <p>Name: Edward Hill & Co Ltd Location: Hollings Mill, Lower Gratton Road, Bradford, West Yorkshire, BD1 2JA Classification: Textile Manufacturing Status: Active Positional Accuracy: Automatically positioned to the address</p>	A13NW (N)	31	-	415795 433147
134	<p>Contemporary Trade Directory Entries</p> <p>Name: Metabolic Nutrition Location: 153-155, Sunbridge Road, Bradford, West Yorkshire, BD1 2NU Classification: Pharmaceutical Manufacturers & Distributors Status: Inactive Positional Accuracy: Manually positioned to the address or location</p>	A13NW (N)	31	-	415795 433147
134	<p>Contemporary Trade Directory Entries</p> <p>Name: Aurora Technical Services Location: 153, Sunbridge Road, Bradford, West Yorkshire, BD1 2NU Classification: Copying & Duplicating Services Status: Inactive Positional Accuracy: Automatically positioned to the address</p>	A13NW (N)	31	-	415795 433147
134	<p>Contemporary Trade Directory Entries</p> <p>Name: Carlife Location: 140, Thornton Road, Bradford, West Yorkshire, BD1 2DX Classification: Adhesive & Sealant Manufacturers & Distributors Status: Inactive Positional Accuracy: Automatically positioned to the address</p>	A13NW (NW)	35	-	415774 433133
134	<p>Contemporary Trade Directory Entries</p> <p>Name: Bradford Bmw Spares Location: 138, Thornton Road, Bradford, West Yorkshire, BD1 2DX Classification: Car Breakers & Dismantlers Status: Inactive Positional Accuracy: Automatically positioned to the address</p>	A13NW (NW)	35	-	415774 433133
135	<p>Contemporary Trade Directory Entries</p> <p>Name: Borders Recycling Location: Tumbling Hill St, Bradford, West Yorkshire, BD1 2EF Classification: Recycling Centres Status: Inactive Positional Accuracy: Manually positioned to the road within the address or location</p>	A13SW (SW)	57	-	415749 433060
135	<p>Contemporary Trade Directory Entries</p> <p>Name: Jowett Autos Location: Beehive Freight Terminal, Tumbling Hill Street, Bradford, West Yorkshire, BD1 2EF Classification: Commercial Vehicle Servicing, Repairs, Parts & Accessories Status: Inactive Positional Accuracy: Automatically positioned to the address</p>	A13SW (W)	60	-	415736 433079

Map ID	Details	Quadrant Reference (Compass Direction)	Estimated Distance From Site	Contact	NGR
136	<p>Contemporary Trade Directory Entries</p> <p>Name: Seymour Shirts Location: 136, Sunbridge Road, Bradford, West Yorkshire, BD1 2QG Classification: Shirt Makers Status: Inactive Positional Accuracy: Automatically positioned to the address</p>	A13NE (N)	91	-	415835 433204
137	<p>Contemporary Trade Directory Entries</p> <p>Name: Northern Industrial Sewing Machine Co Ltd Location: Jowett Mills, Lower Grattan Road, Bradford, West Yorkshire, BD1 2HY Classification: Sewing Machines - Industrial Status: Inactive Positional Accuracy: Automatically positioned to the address</p>	A13NW (NW)	93	-	415753 433195
137	<p>Contemporary Trade Directory Entries</p> <p>Name: Grattan Car Disposal Location: Room 14 Block B, Grattan Studios, 150, Grattan Road, Bradford, BD1 2HS Classification: Scrap Metal Merchants Status: Active Positional Accuracy: Automatically positioned to the address</p>	A13NW (NW)	136	-	415717 433221
137	<p>Contemporary Trade Directory Entries</p> <p>Name: Hartley & Clayton Ltd Location: 148, Grattan Road, Bradford, West Yorkshire, BD1 2HS Classification: Printers Status: Inactive Positional Accuracy: Automatically positioned to the address</p>	A13NW (NW)	136	-	415725 433228
137	<p>Contemporary Trade Directory Entries</p> <p>Name: Paint Solutions Location: 150, Grattan Road, Bradford, West Yorkshire, BD1 2HS Classification: Car Body Repairs Status: Inactive Positional Accuracy: Automatically positioned to the address</p>	A13NW (NW)	136	-	415725 433228
137	<p>Contemporary Trade Directory Entries</p> <p>Name: Prospect Printers Ltd Location: 148, Grattan Road, Bradford, West Yorkshire, BD1 2HS Classification: Printers Status: Inactive Positional Accuracy: Automatically positioned to the address</p>	A13NW (NW)	136	-	415725 433228
138	<p>Contemporary Trade Directory Entries</p> <p>Name: Cash 4 Scrap Cars Location: Thornton Road, Bradford, West Yorkshire, BD1 2EE Classification: Scrap Metal Merchants Status: Active Positional Accuracy: Manually positioned to the address or location</p>	A13NW (W)	101	-	415697 433124
138	<p>Contemporary Trade Directory Entries</p> <p>Name: Tom Dawson Metals Location: Bradford, BD1 2EE Classification: Scrap Metal Merchants Status: Active Positional Accuracy: Automatically positioned to the address</p>	A13NW (W)	118	-	415682 433133
138	<p>Contemporary Trade Directory Entries</p> <p>Name: Ultimate Fireworks Location: 148, THORNTON ROAD, BRADFORD, BD1 2JH Classification: Firework Stockists Status: Active Positional Accuracy: Automatically positioned to the address</p>	A13NW (NW)	133	-	415686 433178
138	<p>Contemporary Trade Directory Entries</p> <p>Name: Longside Motors Location: 7, Longside Lane, Bradford, West Yorkshire, BD7 1DF Classification: Salvage Dealers Status: Inactive Positional Accuracy: Automatically positioned to the address</p>	A13NW (W)	145	-	415651 433114
139	<p>Contemporary Trade Directory Entries</p> <p>Name: Ecotrans Ltd Location: 146, Sunbridge Road, Bradford, West Yorkshire, BD1 2HA Classification: Freight Forwarders Status: Inactive Positional Accuracy: Automatically positioned to the address</p>	A13NW (N)	123	-	415780 433239
140	<p>Contemporary Trade Directory Entries</p> <p>Name: Benson Engineering Location: 97 Tetley St, Bradford, West Yorkshire, BD1 2NP Classification: Engineers - General Status: Inactive Positional Accuracy: Manually positioned to the road within the address or location</p>	A13NE (E)	133	-	415955 433105

Map ID	Details	Quadrant Reference (Compass Direction)	Estimated Distance From Site	Contact	NGR
141	<p>Contemporary Trade Directory Entries</p> <p>Name: Solsons (Uk) Location: Woolston House, Tetley Street, Bradford, West Yorkshire, BD1 2NP Classification: Tool Design, Manufacturers & Makers Status: Inactive Positional Accuracy: Automatically positioned to the address</p>	A13NE (NE)	141	-	415934 433196
141	<p>Contemporary Trade Directory Entries</p> <p>Name: Kit 'N Kaboodle Location: Woolston House, 3, Tetley Street, Bradford, West Yorkshire, BD1 2NP Classification: Printers Status: Inactive Positional Accuracy: Manually positioned to the address or location</p>	A13NE (NE)	141	-	415934 433196
142	<p>Contemporary Trade Directory Entries</p> <p>Name: Johnson & Watkiss Transport Location: Beehive Mills, Tumbling Hill St, Bradford, West Yorkshire, BD7 1DB Classification: Road Haulage Services Status: Inactive Positional Accuracy: Manually positioned to the address or location</p>	A13SW (W)	151	-	415646 433063
143	<p>Contemporary Trade Directory Entries</p> <p>Name: The Co-Operative Motor Group Location: Thornton Road, Bradford, West Yorkshire, BD1 2EP Classification: Car Dealers - Used Status: Inactive Positional Accuracy: Manually positioned within the geographical locality</p>	A13SE (SE)	155	-	415931 432989
143	<p>Contemporary Trade Directory Entries</p> <p>Name: Bristol Street Motors Location: 113-115, Thornton Road, Bradford, West Yorkshire, BD1 2EP Classification: Car Dealers - Used Status: Inactive Positional Accuracy: Automatically positioned to the address</p>	A13SE (SE)	155	-	415931 432989
144	<p>Contemporary Trade Directory Entries</p> <p>Name: R Todd & Co (Bradford) Ltd Location: 152, Sunbridge Road, Bradford, West Yorkshire, BD1 2HA Classification: Textile Manufacturing Status: Inactive Positional Accuracy: Automatically positioned to the address</p>	A13NW (N)	161	-	415751 433270
144	<p>Contemporary Trade Directory Entries</p> <p>Name: C S Lind Ltd Location: Ashton Street, Bradford, West Yorkshire, BD1 2RP Classification: Car Body Repairs Status: Inactive Positional Accuracy: Automatically positioned to the address</p>	A13NW (N)	206	-	415731 433310
144	<p>Contemporary Trade Directory Entries</p> <p>Name: M S Accident Repair Centre Location: Ashton Street, Bradford, BD1 2RP Classification: Garage Services Status: Active Positional Accuracy: Automatically positioned to the address</p>	A13NW (N)	206	-	415731 433310
144	<p>Contemporary Trade Directory Entries</p> <p>Name: Harrison Automobile Co Ltd Location: Ashton Street, Bradford, West Yorkshire, BD1 2RP Classification: Garage Services Status: Inactive Positional Accuracy: Automatically positioned to the address</p>	A13NW (N)	206	-	415731 433310
144	<p>Contemporary Trade Directory Entries</p> <p>Name: M S Vehicle Logistics Location: Ashton Street, Bradford, West Yorkshire, BD1 2RP Classification: Car Breakdown & Recovery Services Status: Inactive Positional Accuracy: Automatically positioned to the address</p>	A13NW (N)	206	-	415731 433310
144	<p>Contemporary Trade Directory Entries</p> <p>Name: Ashton Service Centre Location: Ashton Street, Bradford, West Yorkshire, BD1 2RP Classification: Garage Services Status: Inactive Positional Accuracy: Automatically positioned to the address</p>	A13NW (N)	206	-	415731 433310
145	<p>Contemporary Trade Directory Entries</p> <p>Name: M Howgate Ltd Location: 1, Listerhills Road, Bradford, West Yorkshire, BD7 1HX Classification: Textile Manufacturing Status: Active Positional Accuracy: Automatically positioned to the address</p>	A13NW (W)	162	-	415635 433128

Map ID	Details	Quadrant Reference (Compass Direction)	Estimated Distance From Site	Contact	NGR
145	<p>Contemporary Trade Directory Entries</p> <p>Name: Eurotechs Enterprise Location: 8, Longside Lane, Bradford, West Yorkshire, BD7 1DF Classification: Bed & Mattress Manufacturers Status: Inactive Positional Accuracy: Automatically positioned to the address</p>	A13NW (W)	202	-	415593 433110
145	<p>Contemporary Trade Directory Entries</p> <p>Name: Longside Motors Location: 8, Longside Lane, Bradford, West Yorkshire, BD7 1DF Classification: Garage Services Status: Inactive Positional Accuracy: Automatically positioned to the address</p>	A13NW (W)	202	-	415593 433110
145	<p>Contemporary Trade Directory Entries</p> <p>Name: Blinds Up Location: 8, Longside Lane, Bradford, West Yorkshire, BD7 1DF Classification: Blinds, Awnings & Canopies Status: Active Positional Accuracy: Manually positioned to the address or location</p>	A13NW (W)	202	-	415593 433110
145	<p>Contemporary Trade Directory Entries</p> <p>Name: M R Fashions Location: 16 Longside La, Bradford, West Yorkshire, BD7 1DF Classification: Clothing & Fabrics - Manufacturers Status: Inactive Positional Accuracy: Manually positioned to the address or location</p>	A13SW (W)	213	-	415581 433090
145	<p>Contemporary Trade Directory Entries</p> <p>Name: Tyre Master Location: 4, Hey Street, Bradford, West Yorkshire, BD7 1DQ Classification: Tyre Dealers Status: Active Positional Accuracy: Automatically positioned to the address</p>	A13SW (W)	240	-	415554 433099
146	<p>Contemporary Trade Directory Entries</p> <p>Name: Bradford Renault Location: 113-115 Thornton Road, Bradford, West Yorkshire, BD1 2EP Classification: Car Dealers Status: Inactive Positional Accuracy: Automatically positioned to the address</p>	A13SE (SE)	172	-	415953 432991
146	<p>Contemporary Trade Directory Entries</p> <p>Name: The Co-Operative Motor Group Location: Thornton Rd, Bradford, West Yorkshire, BD1 2EP Classification: Car Dealers Status: Inactive Positional Accuracy: Manually positioned within the geographical locality</p>	A13SE (SE)	201	-	415980 432979
146	<p>Contemporary Trade Directory Entries</p> <p>Name: Sunwin Self Service Location: Thornton Road, Bradford, West Yorkshire, BD1 2EP Classification: Petrol Filling Stations - 24 Hour Status: Inactive Positional Accuracy: Automatically positioned to the address</p>	A13SE (SE)	201	-	415980 432979
146	<p>Contemporary Trade Directory Entries</p> <p>Name: Sunwin Motors Location: Thornton Road, Bradford, West Yorkshire, BD1 2EP Classification: Car Body Repairs Status: Inactive Positional Accuracy: Automatically positioned to the address</p>	A13SE (SE)	201	-	415980 432979
146	<p>Contemporary Trade Directory Entries</p> <p>Name: Texaco Location: 111 Thornton Road, Bradford, West Yorkshire, BD1 2EP Classification: Petrol Filling Stations Status: Inactive Positional Accuracy: Automatically positioned to the address</p>	A13SE (SE)	204	-	415983 432978
146	<p>Contemporary Trade Directory Entries</p> <p>Name: Bristol Street Motors Ltd Location: 113-115, Thornton Road, Bradford, BD1 2EP Classification: Car Dealers Status: Active Positional Accuracy: Automatically positioned to the address</p>	A13SE (SE)	205	-	415963 432949
147	<p>Contemporary Trade Directory Entries</p> <p>Name: Style My Group Ltd Location: 156, Grattan Road, Bradford, West Yorkshire, BD1 2HS Classification: Children & Babywear - Manufacturers & Wholesalers Status: Active Positional Accuracy: Automatically positioned to the address</p>	A13NW (NW)	173	-	415672 433229

Map ID	Details	Quadrant Reference (Compass Direction)	Estimated Distance From Site	Contact	NGR
148	<p>Contemporary Trade Directory Entries</p> <p>Name: Format Ltd Location: 7, Tetley Street, Bradford, West Yorkshire, BD1 2NP Classification: Photographic Processors Status: Inactive Positional Accuracy: Automatically positioned to the address</p>	A13NE (E)	174	-	415984 433173
148	<p>Contemporary Trade Directory Entries</p> <p>Name: Adamant Safe & Lock Co Ltd Location: 41, Grattan Road, Bradford, West Yorkshire, BD1 2NA Classification: Safes & Vaults - Suppliers & Installers Status: Inactive Positional Accuracy: Automatically positioned to the address</p>	A13NE (NE)	188	-	415986 433204
149	<p>Contemporary Trade Directory Entries</p> <p>Name: Install For Me Location: 177, Thornton Road, Bradford, BD1 2JD Classification: Gas Appliances - Sales & Service Status: Inactive Positional Accuracy: Automatically positioned to the address</p>	A13NW (NW)	197	-	415623 433195
149	<p>Contemporary Trade Directory Entries</p> <p>Name: Ats Euromaster Ltd Location: 177, Thornton Road, Bradford, West Yorkshire, BD1 2JD Classification: Tyre Dealers Status: Active Positional Accuracy: Automatically positioned to the address</p>	A13NW (NW)	197	-	415623 433194
150	<p>Contemporary Trade Directory Entries</p> <p>Name: Orbit Research Ltd Location: Unit 17, Business & Innovation Centre, Angel Way, Bradford, West Yorkshire, BD7 1BX Classification: Electrical Engineers Status: Inactive Positional Accuracy: Automatically positioned to the address</p>	A13SW (W)	200	-	415605 433031
150	<p>Contemporary Trade Directory Entries</p> <p>Name: Radical Lighting Location: Business & Innovation Centre, Angel Way, Bradford, West Yorkshire, BD7 1BX Classification: Lighting Manufacturers Status: Inactive Positional Accuracy: Manually positioned to the address or location</p>	A13SW (W)	201	-	415604 433031
151	<p>Contemporary Trade Directory Entries</p> <p>Name: Robert Bland Ltd Location: 72, Thornton Road, Bradford, West Yorkshire, BD1 2DG Classification: Jewellery Manufacturers & Repairers Status: Inactive Positional Accuracy: Automatically positioned to the address</p>	A13SE (E)	210	-	416016 433030
152	<p>Contemporary Trade Directory Entries</p> <p>Name: Westrex Co Ltd Location: Paradise St, Bradford, West Yorkshire, BD1 2HP Classification: Sound Equipment Systems Manufacturers Status: Inactive Positional Accuracy: Manually positioned to the road within the address or location</p>	A13NW (NW)	223	-	415654 433282
153	<p>Contemporary Trade Directory Entries</p> <p>Name: Copyright Location: 28, Barry Street, Bradford, West Yorkshire, BD1 2AW Classification: Printers Status: Inactive Positional Accuracy: Automatically positioned to the address</p>	A13NE (E)	225	-	416043 433155
153	<p>Contemporary Trade Directory Entries</p> <p>Name: Pa Shinebrigade Location: 28a, Barry Street, Bradford, BD1 2AW Classification: Commercial Cleaning Services Status: Inactive Positional Accuracy: Automatically positioned to the address</p>	A13NE (E)	225	-	416043 433155
153	<p>Contemporary Trade Directory Entries</p> <p>Name: Enviro Office Furniture Location: 108, Sunbridge Road, Bradford, BD1 2NE Classification: Office Furniture & Equipment Status: Active Positional Accuracy: Automatically positioned to the address</p>	A13NE (E)	226	-	416047 433134

Map ID	Details	Quadrant Reference (Compass Direction)	Estimated Distance From Site	Contact	NGR
153	Contemporary Trade Directory Entries Name: Battye Outdoor Leisure Location: 26, Barry Street, Bradford, West Yorkshire, BD1 2AW Classification: Gunsmiths Status: Inactive Positional Accuracy: Automatically positioned to the address	A13NE (E)	232	-	416048 433160
153	Contemporary Trade Directory Entries Name: Thompson Beanland & Co Ltd Location: 20, Barry Street, Bradford, West Yorkshire, BD1 2AW Classification: Hats & Caps - Manufacturers Status: Inactive Positional Accuracy: Automatically positioned to the address	A13NE (E)	235	-	416048 433175
153	Contemporary Trade Directory Entries Name: Stylish Interiors Location: 20-22, Barry Street, Bradford, West Yorkshire, BD1 2AW Classification: Fireplaces & Mantelpieces Status: Inactive Positional Accuracy: Automatically positioned to the address	A13NE (E)	235	-	416048 433175
153	Contemporary Trade Directory Entries Name: Sprakevale Ltd Location: 9, Barry Street, Bradford, West Yorkshire, BD1 2AL Classification: Clothing & Fabrics - Manufacturers Status: Inactive Positional Accuracy: Automatically positioned to the address	A13NE (E)	259	-	416075 433168
154	Contemporary Trade Directory Entries Name: I Q Windows Ltd Location: 191, Sunbridge Road, Bradford, West Yorkshire, BD1 2HQ Classification: Window Frame Manufacturers Status: Inactive Positional Accuracy: Automatically positioned to the address	A13NW (NW)	250	-	415644 433309
154	Contemporary Trade Directory Entries Name: Design Catering Location: 191, Sunbridge Road, Bradford, West Yorkshire, BD1 2HQ Classification: Catering Equipment Status: Active Positional Accuracy: Manually positioned to the address or location	A13NW (NW)	250	-	415644 433309
154	Contemporary Trade Directory Entries Name: R S Joinery Location: 191, Sunbridge Road, Bradford, West Yorkshire, BD1 2HQ Classification: Joinery Manufacturers Status: Inactive Positional Accuracy: Automatically positioned to the address	A13NW (NW)	250	-	415644 433309
154	Contemporary Trade Directory Entries Name: B M Tyres Location: 22, Paradise Street, BRADFORD, West Yorkshire, BD1 2HR Classification: Tyre Dealers Status: Active Positional Accuracy: Automatically positioned to the address	A13NW (NW)	250	-	415690 433340
154	Contemporary Trade Directory Entries Name: W S Auto Centre Location: Ground Floor, 26, Paradise Street, Bradford, BD1 2HR Classification: Garage Services Status: Inactive Positional Accuracy: Automatically positioned to the address	A13NW (NW)	251	-	415680 433335
154	Contemporary Trade Directory Entries Name: Bridge Patterns Location: 162, Sunbridge Road, Bradford, West Yorkshire, BD1 2HA Classification: Pattern Makers - Industrial Status: Inactive Positional Accuracy: Automatically positioned to the address	A13NW (NW)	251	-	415680 433335
154	Contemporary Trade Directory Entries Name: Sutcliffe Bros Ltd Location: Paradise Works, 164, Sunbridge Road, Bradford, West Yorkshire, BD1 2HF Classification: Fire Escapes & Evacuation Equipment Status: Inactive Positional Accuracy: Automatically positioned to the address	A13NW (NW)	251	-	415680 433335
154	Contemporary Trade Directory Entries Name: J J Fashions Ltd Location: Dyson Street, Bradford, West Yorkshire, BD1 2RS Classification: Clothing & Fabrics - Manufacturers Status: Inactive Positional Accuracy: Automatically positioned to the address	A13NW (NW)	292	-	415675 433379

Map ID	Details	Quadrant Reference (Compass Direction)	Estimated Distance From Site	Contact	NGR
154	<p>Contemporary Trade Directory Entries</p> <p>Name: Systems Lighting Ltd Location: Dyson Street, Bradford, West Yorkshire, BD1 2RS Classification: Electrical Goods - Manufacturers & Wholesalers Status: Inactive Positional Accuracy: Automatically positioned in the proximity of the address</p>	A13NW (NW)	292	-	415675 433379
155	<p>Contemporary Trade Directory Entries</p> <p>Name: Adams T Shirts Location: 1 Hey St, Bradford, West Yorkshire, BD7 1DQ Classification: T-Shirts Status: Inactive Positional Accuracy: Manually positioned to the road within the address or location</p>	A13SW (W)	260	-	415534 433097
155	<p>Contemporary Trade Directory Entries</p> <p>Name: British Garments Location: 2 Hey St, Bradford, West Yorkshire, BD7 1DQ Classification: Children & Babywear - Manufacturers & Wholesalers Status: Inactive Positional Accuracy: Manually positioned to the road within the address or location</p>	A13NW (W)	268	-	415526 433108
155	<p>Contemporary Trade Directory Entries</p> <p>Name: Admiral Electronic Systems Ltd Location: Campus House, 10, Hey Street, Bradford, West Yorkshire, BD7 1DQ Classification: Electronic Engineers Status: Inactive Positional Accuracy: Manually positioned to the address or location</p>	A13SW (W)	287	-	415507 433084
156	<p>Contemporary Trade Directory Entries</p> <p>Name: First Class Uk Location: 88, Sunbridge Road, Bradford, BD1 2AQ Classification: Glass Products - Manufacturers Status: Active Positional Accuracy: Automatically positioned to the address</p>	A13NE (E)	284	-	416106 433111
156	<p>Contemporary Trade Directory Entries</p> <p>Name: Next Step Design & Print Location: 71a, Godwin Street, Bradford, West Yorkshire, BD1 2SH Classification: Printers Status: Inactive Positional Accuracy: Manually positioned to the address or location</p>	A13NE (E)	309	-	416129 433145
156	<p>Contemporary Trade Directory Entries</p> <p>Name: Goldenrose Cosmetics Location: 73, Godwin Street, Bradford, West Yorkshire, BD1 2SH Classification: Cosmetic Manufacturers Status: Inactive Positional Accuracy: Automatically positioned to the address</p>	A13NE (E)	314	-	416133 433155
156	<p>Contemporary Trade Directory Entries</p> <p>Name: Local Car Van Caravan Scrap Yards In Bradford Mobile 07761 107729 Location: 2aa Godwin Street, Bradford, West Yorkshire, BD1 2ST Classification: Salvage Dealers Status: Active Positional Accuracy: Manually positioned to the road within the address or location</p>	A13NE (E)	322	-	416144 433121
157	<p>Contemporary Trade Directory Entries</p> <p>Name: Sedco Ltd Location: 40-42, Listerhills Road, Bradford, West Yorkshire, BD7 1HT Classification: Spraying - Paint & Coatings Status: Inactive Positional Accuracy: Automatically positioned to the address</p>	A13NW (W)	287	-	415515 433161
158	<p>Contemporary Trade Directory Entries</p> <p>Name: Daley'S Bookshop Ltd Location: 3, Grove Terrace, BRADFORD, West Yorkshire, BD7 1AU Classification: Bookbinding & Equipment Status: Inactive Positional Accuracy: Automatically positioned to the address</p>	A13SE (S)	289	-	415859 432802
158	<p>Contemporary Trade Directory Entries</p> <p>Name: Fakhri Print Solutions Location: 3, Southbrook Terrace, Bradford, West Yorkshire, BD7 1AB Classification: Printers Status: Inactive Positional Accuracy: Automatically positioned to the address</p>	A13SE (S)	307	-	415903 432794
159	<p>Contemporary Trade Directory Entries</p> <p>Name: Bradford Brewery Ltd Location: 22, Rawson Road, Bradford, West Yorkshire, BD1 3SQ Classification: Brewers Status: Active Positional Accuracy: Automatically positioned to the address</p>	A13NE (NE)	312	-	415950 433395

Map ID	Details	Quadrant Reference (Compass Direction)	Estimated Distance From Site	Contact	NGR
160	<p>Contemporary Trade Directory Entries</p> <p>Name: Fads Location: 54, Westgate, Bradford, West Yorkshire, BD1 2QR Classification: Wallpapers & Wall Coverings Status: Inactive Positional Accuracy: Automatically positioned to the address</p>	A13NE (NE)	319	-	416116 433235
160	<p>Contemporary Trade Directory Entries</p> <p>Name: Xcat-2 Location: 34, James Street, Bradford, West Yorkshire, BD1 3PZ Classification: Electrical Goods Sales, Manufacturers & Wholesalers Status: Inactive Positional Accuracy: Automatically positioned to the address</p>	A13NE (NE)	346	-	416131 433266
160	<p>Contemporary Trade Directory Entries</p> <p>Name: The X Catalogue Centre Location: 34, James Street, Bradford, West Yorkshire, BD1 3PZ Classification: Electrical Goods Sales, Manufacturers & Wholesalers Status: Inactive Positional Accuracy: Automatically positioned to the address</p>	A13NE (NE)	346	-	416131 433266
161	<p>Contemporary Trade Directory Entries</p> <p>Name: Mobile Clutch Repairs Location: 61, Listerhills Road, Bradford, West Yorkshire, BD7 1HZ Classification: Garage Services Status: Inactive Positional Accuracy: Automatically positioned to the address</p>	A12NE (W)	327	-	415468 433120
161	<p>Contemporary Trade Directory Entries</p> <p>Name: Richmond Building Centre Location: 82 Richmond Road, Bradford, West Yorkshire, BD7 1DL Classification: Builders' Merchants Status: Active Positional Accuracy: Automatically positioned to the address</p>	A12NE (W)	351	-	415443 433108
161	<p>Contemporary Trade Directory Entries</p> <p>Name: Pro Plus Plastics Location: 82 Richmond Rd, Bradford, West Yorkshire, BD7 1DL Classification: Plastic Products - Manufacturers Status: Inactive Positional Accuracy: Manually positioned to the road within the address or location</p>	A12SE (W)	354	-	415440 433088
162	<p>Contemporary Trade Directory Entries</p> <p>Name: Quality Yorkshire Pie Company Location: 208-209 Oastler Shopping Centre, Inkersley Road, Bradford, West Yorkshire, BD1 4RS Classification: Food Products - Manufacturers Status: Active Positional Accuracy: Manually positioned to the address or location</p>	A13NE (NE)	336	-	416046 433361
162	<p>Contemporary Trade Directory Entries</p> <p>Name: Sparkle Location: 104, John Street Market, Bradford, West Yorkshire, BD1 3SS Classification: Cleaning Services - Domestic Status: Inactive Positional Accuracy: Automatically positioned to the address</p>	A13NE (NE)	342	-	416046 433368
162	<p>Contemporary Trade Directory Entries</p> <p>Name: Caz'S Electrical Corner Location: 81, John Street Market, Bradford, West Yorkshire, BD1 3SS Classification: Electrical Goods Sales, Manufacturers & Wholesalers Status: Inactive Positional Accuracy: Automatically positioned to the address</p>	A13NE (NE)	342	-	416046 433368
162	<p>Contemporary Trade Directory Entries</p> <p>Name: Shopmobility Location: 174, John Street Market, Bradford, West Yorkshire, BD1 3ST Classification: Disability Equipment - Manufacturers & Suppliers Status: Inactive Positional Accuracy: Automatically positioned to the address</p>	A13NE (NE)	342	-	416046 433368
162	<p>Contemporary Trade Directory Entries</p> <p>Name: Pundit Drapery Location: 73, John Street Market, Bradford, West Yorkshire, BD1 3SS Classification: Knitwear Manufacturers & Wholesalers Status: Inactive Positional Accuracy: Automatically positioned to the address</p>	A13NE (NE)	342	-	416046 433368

Map ID	Details	Quadrant Reference (Compass Direction)	Estimated Distance From Site	Contact	NGR
162	<p>Contemporary Trade Directory Entries</p> <p>Name: Trendy Kids Location: 46-47, John Street Market, Bradford, West Yorkshire, BD1 3SR Classification: Children & Babywear - Manufacturers & Wholesalers Status: Inactive Positional Accuracy: Automatically positioned to the address</p>	A13NE (NE)	342	-	416046 433368
162	<p>Contemporary Trade Directory Entries</p> <p>Name: Caz Domestics Location: 80, John Street Market, Bradford, BD1 3SS Classification: Domestic Appliances - Servicing, Repairs & Parts Status: Inactive Positional Accuracy: Automatically positioned to the address</p>	A13NE (NE)	349	-	416043 433381
163	<p>Contemporary Trade Directory Entries</p> <p>Name: S S Audio Video Ltd Location: 56, James Street, Bradford, West Yorkshire, BD1 3PZ Classification: Electrical Goods Sales, Manufacturers & Wholesalers Status: Inactive Positional Accuracy: Automatically positioned to the address</p>	A13NE (NE)	341	-	416116 433283
163	<p>Contemporary Trade Directory Entries</p> <p>Name: The Catalogue Centre Location: 34, James Street, Bradford, BD1 3PZ Classification: Electrical Goods Sales, Manufacturers & Wholesalers Status: Inactive Positional Accuracy: Automatically positioned to the address</p>	A13NE (NE)	346	-	416131 433266
163	<p>Contemporary Trade Directory Entries</p> <p>Name: Pound World Location: 12, John Street, Bradford, West Yorkshire, BD1 3JS Classification: Toiletries Status: Inactive Positional Accuracy: Automatically positioned to the address</p>	A13NE (NE)	361	-	416120 433314
163	<p>Contemporary Trade Directory Entries</p> <p>Name: Finesse Jewellers Location: 19, James Street, Bradford, West Yorkshire, BD1 3PZ Classification: Jewellery Manufacturers & Repairers Status: Inactive Positional Accuracy: Automatically positioned to the address</p>	A14NW (NE)	369	-	416147 433285
163	<p>Contemporary Trade Directory Entries</p> <p>Name: Explore Dundee Location: 44-48 John Street, Bradford, West Yorkshire, BD1 3JS Classification: Bus & Coach Operators & Stations Status: Active Positional Accuracy: Manually positioned to the road within the address or location</p>	A13NE (NE)	392	-	416136 433345
164	<p>Contemporary Trade Directory Entries</p> <p>Name: Stockton Shipping Service Ltd Location: 168, Westgate, Bradford, West Yorkshire, BD1 2RN Classification: Freight Forwarders Status: Inactive Positional Accuracy: Automatically positioned to the address</p>	A18SE (N)	347	-	415841 433463
164	<p>Contemporary Trade Directory Entries</p> <p>Name: Jewellery Box Location: 174, Westgate, Bradford, West Yorkshire, BD1 2RN Classification: Jewellery Manufacturers & Repairers Status: Inactive Positional Accuracy: Automatically positioned to the address</p>	A18SE (N)	357	-	415828 433474
165	<p>Contemporary Trade Directory Entries</p> <p>Name: Power Performance Cars Location: Unit 9, Norcroft Industrial Estate, Norcroft Street, Bradford, West Yorkshire, BD7 1JA Classification: Garage Services Status: Inactive Positional Accuracy: Automatically positioned to the address</p>	A12NE (W)	353	-	415446 433153
165	<p>Contemporary Trade Directory Entries</p> <p>Name: J J Auto Centres Location: Unit 5, Norcroft Industrial Estate, Norcroft Street, Bradford, West Yorkshire, BD7 1JA Classification: Exhaust & Shock Absorber Centres Status: Inactive Positional Accuracy: Automatically positioned to the address</p>	A12NE (W)	378	-	415436 433218

Map ID	Details	Quadrant Reference (Compass Direction)	Estimated Distance From Site	Contact	NGR
165	<p>Contemporary Trade Directory Entries</p> <p>Name: One Stop Car Clinic Ltd Location: Unit 8, Norcroft Industrial Estate, Norcroft Street, Bradford, BD7 1JA Classification: Garage Services Status: Active Positional Accuracy: Automatically positioned to the address</p>	A12NE (W)	383	-	415416 433154
165	<p>Contemporary Trade Directory Entries</p> <p>Name: Bartle & Moore Location: Norcroft Industrial Estate, Norcroft Street, Bradford, West Yorkshire, BD7 1JA Classification: Engineers - General Status: Inactive Positional Accuracy: Automatically positioned in the proximity of the address</p>	A12NE (W)	395	-	415410 433187
165	<p>Contemporary Trade Directory Entries</p> <p>Name: Pak Imperial Plastic Industries Location: Norcroft Industrial Estate, Norcroft Street, Bradford, West Yorkshire, BD7 1JA Classification: Plastics - Injection Moulding Status: Inactive Positional Accuracy: Automatically positioned in the proximity of the address</p>	A12NE (W)	395	-	415410 433187
165	<p>Contemporary Trade Directory Entries</p> <p>Name: Gilpins Plastic Fabrications Location: Norcroft Industrial Estate, Norcroft Street, Bradford, West Yorkshire, BD7 1JA Classification: Plastics - Machinery & Equipment Manufacturers Status: Inactive Positional Accuracy: Automatically positioned in the proximity of the address</p>	A12NE (W)	395	-	415410 433187
165	<p>Contemporary Trade Directory Entries</p> <p>Name: Gilpins Metal Finishing Equipment Location: Norcroft Industrial Estate, Norcroft Street, Bradford, West Yorkshire, BD7 1JA Classification: Metal Finishing Services Status: Inactive Positional Accuracy: Automatically positioned in the proximity of the address</p>	A12NE (W)	395	-	415410 433187
165	<p>Contemporary Trade Directory Entries</p> <p>Name: H & I Autos Location: Unit 2, Norcroft Industrial Estate, Norcroft Street, Bradford, West Yorkshire, BD7 1JA Classification: Garage Services Status: Active Positional Accuracy: Automatically positioned to the address</p>	A12NE (W)	399	-	415412 433210
165	<p>Contemporary Trade Directory Entries</p> <p>Name: K A D Customz Location: Unit 3, Norcroft Industrial Estate, Norcroft Street, Bradford, West Yorkshire, BD7 1JA Classification: Car Body Repairs Status: Inactive Positional Accuracy: Manually positioned to the address or location</p>	A12NE (W)	399	-	415412 433210
165	<p>Contemporary Trade Directory Entries</p> <p>Name: Kad Customz Location: Unit 2-3, Norcroft Industrial Estate, Norcroft Street, Bradford, West Yorkshire, BD7 1JA Classification: Car Body Repairs Status: Inactive Positional Accuracy: Manually positioned to the address or location</p>	A12NE (W)	399	-	415412 433210
166	<p>Contemporary Trade Directory Entries</p> <p>Name: Rossi'S Ices Location: 141, Richmond Road, Bradford, West Yorkshire, BD7 1DL Classification: Ice Cream Manufacturers & Suppliers Status: Active Positional Accuracy: Automatically positioned to the address</p>	A12SE (W)	356	-	415445 433030
166	<p>Contemporary Trade Directory Entries</p> <p>Name: Guardian Aluminium Location: 141, Richmond Road, Bradford, West Yorkshire, BD7 1DL Classification: Aluminium Fabricators Status: Inactive Positional Accuracy: Automatically positioned to the address</p>	A12SE (W)	356	-	415445 433030
167	<p>Contemporary Trade Directory Entries</p> <p>Name: West Riding Cleaning Co Ltd Location: 3 Vaughan St, Westgate, Bradford, West Yorkshire, BD1 2LW Classification: Carpet, Curtain & Upholstery Cleaners Status: Inactive Positional Accuracy: Manually positioned to the address or location</p>	A18SW (N)	356	-	415676 433450

Map ID	Details	Quadrant Reference (Compass Direction)	Estimated Distance From Site	Contact	NGR
168	Contemporary Trade Directory Entries Name: Bradford B M W Location: 181a Thornton Road, Bradford, West Yorkshire, BD1 2JD Classification: Garage Services Status: Active Positional Accuracy: Manually positioned within the geographical locality	A13NW (NW)	364	-	415490 433301
168	Contemporary Trade Directory Entries Name: Flaming Good Fires Location: 183, Thornton Road, Bradford, BD1 2JD Classification: Fireplaces & Mantelpieces Status: Inactive Positional Accuracy: Automatically positioned to the address	A12NE (NW)	390	-	415468 433314
168	Contemporary Trade Directory Entries Name: Andante Location: 183 Thornton Road, Bradford, West Yorkshire, BD1 2JD Classification: Freight Forwarders Status: Inactive Positional Accuracy: Automatically positioned to the address	A12NE (NW)	390	-	415468 433314
168	Contemporary Trade Directory Entries Name: Andante Freight Ltd Location: Golf Cargo Terminal, 183 Thornton Road, Bradford, West Yorkshire, BD1 2JD Classification: Freight Forwarders Status: Active Positional Accuracy: Automatically positioned to the address	A12NE (NW)	390	-	415468 433314
168	Contemporary Trade Directory Entries Name: Fairburn Flaming Good Fires Location: 183, Thornton Road, Bradford, West Yorkshire, BD1 2JD Classification: Fireplaces & Mantelpieces Status: Inactive Positional Accuracy: Automatically positioned to the address	A12NE (NW)	398	-	415460 433318
169	Contemporary Trade Directory Entries Name: Cash Generator Location: 109, Godwin Street, Bradford, BD1 3PP Classification: Electrical Goods Sales, Manufacturers & Wholesalers Status: Inactive Positional Accuracy: Automatically positioned to the address	A14NW (E)	367	-	416168 433234
170	Contemporary Trade Directory Entries Name: Selectaspex Location: 168, Kirkgate Market, Bradford, West Yorkshire, BD1 1TF Classification: Optical Goods - Manufacturers Status: Inactive Positional Accuracy: Automatically positioned to the address	A14NW (E)	381	-	416196 433184
170	Contemporary Trade Directory Entries Name: Clear Colour Processing Location: 76, Godwin Street, Bradford, West Yorkshire, BD1 3PT Classification: Photographic Processors Status: Inactive Positional Accuracy: Automatically positioned to the address	A14NW (E)	381	-	416196 433184
170	Contemporary Trade Directory Entries Name: Mk Toys Location: Kirkgate Market, Bradford, West Yorkshire, BD1 1TE Classification: Picture & Picture Frame Renovating & Restoring Status: Inactive Positional Accuracy: Manually positioned to the address or location	A14NW (E)	381	-	416196 433184
170	Contemporary Trade Directory Entries Name: Max Spielmann Location: 4, Westgate Mall, Kirkgate Centre, Bradford, West Yorkshire, BD1 1QR Classification: Photographic Processors Status: Inactive Positional Accuracy: Automatically positioned to the address	A14NW (E)	381	-	416196 433184
170	Contemporary Trade Directory Entries Name: T-Mobile Location: 46, Kirkgate, Bradford, West Yorkshire, BD1 1QT Classification: Mobile Phone Accessories and Car Kits Status: Inactive Positional Accuracy: Automatically positioned to the address	A14NW (E)	381	-	416196 433184
170	Contemporary Trade Directory Entries Name: Perfumes & More Location: 125-126, Kirkgate Market, Bradford, BD1 1TF Classification: Perfume Suppliers Status: Active Positional Accuracy: Automatically positioned to the address	A14NW (E)	390	-	416203 433192

Map ID	Details	Quadrant Reference (Compass Direction)	Estimated Distance From Site	Contact	NGR
171	Contemporary Trade Directory Entries Name: Fast Cash For Scrap Cars Location: 41, Sunbridge Road, Bradford, West Yorkshire, BD1 2AY Classification: Salvage Dealers Status: Active Positional Accuracy: Automatically positioned to the address	A14SW (E)	384	-	416202 433054
171	Contemporary Trade Directory Entries Name: Scrap Cars Vans Caravans Buyer Location: 41, Sunbridge Road, Bradford, West Yorkshire, BD1 2AY Classification: Car Breakers & Dismantlers Status: Inactive Positional Accuracy: Automatically positioned to the address	A14SW (E)	384	-	416202 433054
171	Contemporary Trade Directory Entries Name: Scrap Yard In Bradford Htt Location: 38, Sunbridge Road, Bradford, BD1 2DZ Classification: Car Breakers & Dismantlers Status: Inactive Positional Accuracy: Automatically positioned to the address	A14SW (E)	415	-	416235 433075
171	Contemporary Trade Directory Entries Name: Scooter Guys Location: 38, SUNBRIDGE ROAD, BRADFORD, BD1 2DZ Classification: Cycle Accessories, Manufacturers & Wholesalers Status: Active Positional Accuracy: Automatically positioned to the address	A14SW (E)	415	-	416235 433075
171	Contemporary Trade Directory Entries Name: Car Scrap Yards Location: 38 Sunbridge Rd, Bradford, West Yorkshire, BD1 2AA Classification: Scrap Yards Status: Inactive Positional Accuracy: Manually positioned to the address or location	A14SW (E)	416	-	416237 433076
171	Contemporary Trade Directory Entries Name: Sigma Scrap Yard In Bradford Location: Sunbridge Road, Bradford, West Yorkshire, BD1 2DZ Classification: Car Breakers & Dismantlers Status: Inactive Positional Accuracy: Manually positioned within the geographical locality	A14SW (E)	417	-	416237 433074
172	Contemporary Trade Directory Entries Name: Richmond Tyres Location: 159, Richmond Road, Bradford, BD7 1DL Classification: Tyre Dealers Status: Active Positional Accuracy: Automatically positioned to the address	A12SE (W)	384	-	415410 433091
173	Contemporary Trade Directory Entries Name: On The Mark Environmental Cleaning Services Location: Millergate House, Upper Millergate, Bradford, West Yorkshire, BD1 1SX Classification: Commercial Cleaning Services Status: Inactive Positional Accuracy: Manually positioned to the address or location	A14SW (E)	401	-	416222 433084
173	Contemporary Trade Directory Entries Name: Klick Photopoint Location: 79, Kirkgate, Bradford, West Yorkshire, BD1 1SZ Classification: Photographic Processors Status: Inactive Positional Accuracy: Automatically positioned to the address	A14NW (E)	416	-	416237 433128
173	Contemporary Trade Directory Entries Name: Klick Location: 77-79, Kirkgate, Bradford, West Yorkshire, BD1 1PZ Classification: Photographic Processors Status: Inactive Positional Accuracy: Automatically positioned to the address	A14NW (E)	419	-	416241 433132
173	Contemporary Trade Directory Entries Name: Music Magpie Location: 58, Kirkgate, Bradford, BD1 1QT Classification: Electrical Goods Sales, Manufacturers & Wholesalers Status: Active Positional Accuracy: Automatically positioned to the address	A14NW (E)	429	-	416248 433161
174	Contemporary Trade Directory Entries Name: Easydeck Uk Ltd Location: Industry Mills, Sugden Street, Bradford, West Yorkshire, BD1 2JW Classification: Fireplaces & Mantelpieces Status: Inactive Positional Accuracy: Automatically positioned to the address	A13NW (NW)	416	-	415479 433376

Map ID	Details	Quadrant Reference (Compass Direction)	Estimated Distance From Site	Contact	NGR
174	<p>Contemporary Trade Directory Entries</p> <p>Name: M & A Mantels Location: Industry Mills, Sugden Street, Bradford, West Yorkshire, BD1 2JW Classification: Fireplaces & Mantelpieces Status: Inactive Positional Accuracy: Automatically positioned to the address</p>	A13NW (NW)	416	-	415479 433376
174	<p>Contemporary Trade Directory Entries</p> <p>Name: Fireplace Factors Ltd Location: Industry Mills, Sugden Street, Bradford, West Yorkshire, BD1 2JW Classification: Fireplaces & Mantelpieces Status: Inactive Positional Accuracy: Automatically positioned to the address</p>	A13NW (NW)	416	-	415479 433376
175	<p>Contemporary Trade Directory Entries</p> <p>Name: Associated Co-Operative Creameries Location: Sunbridge Rd, Bradford, West Yorkshire, BD1 2LF Classification: Dairies Status: Inactive Positional Accuracy: Manually positioned to the address or location</p>	A18SW (NW)	420	-	415554 433454
175	<p>Contemporary Trade Directory Entries</p> <p>Name: Medina Dairy Location: Sunbridge Road, Bradford, West Yorkshire, BD1 2LF Classification: Dairies Status: Active Positional Accuracy: Automatically positioned to the address</p>	A18SW (NW)	420	-	415555 433455
176	<p>Contemporary Trade Directory Entries</p> <p>Name: Concept Life Sciences Location: Unit 67, Campus Road, Listerhills Science Park, Bradford, BD7 1HR Classification: Laboratories Status: Active Positional Accuracy: Automatically positioned to the address</p>	A12SE (W)	422	-	415375 433048
177	<p>Contemporary Trade Directory Entries</p> <p>Name: W & H Autos Location: Unit 5, Main Rd, Brockley, Bradford, West Yorkshire, BD7 1JU Classification: Garage Services Status: Inactive Positional Accuracy: Manually positioned within the geographical locality</p>	A12NE (W)	427	-	415375 433180
177	<p>Contemporary Trade Directory Entries</p> <p>Name: Norwood Garage Shipley Location: Listerhills Road, Bradford, West Yorkshire, BD7 1JR Classification: Garage Services Status: Inactive Positional Accuracy: Automatically positioned to the address</p>	A12NE (W)	444	-	415354 433157
177	<p>Contemporary Trade Directory Entries</p> <p>Name: Trade Window Systems Location: Listerhills Road, Bradford, West Yorkshire, BD7 1JR Classification: PVC-U Products - Manufacturers & Suppliers Status: Inactive Positional Accuracy: Automatically positioned to the address</p>	A12NE (W)	444	-	415354 433157
177	<p>Contemporary Trade Directory Entries</p> <p>Name: Dixon Car Clinic Location: Listerhills Road, Bradford, West Yorkshire, BD7 1JR Classification: Garage Services Status: Inactive Positional Accuracy: Automatically positioned to the address</p>	A12NE (W)	444	-	415354 433157
177	<p>Contemporary Trade Directory Entries</p> <p>Name: Enkahnz Location: 106, Listerhills Road, Bradford, West Yorkshire, BD7 1JR Classification: Car Body Repairs Status: Inactive Positional Accuracy: Automatically positioned to the address</p>	A12NE (W)	444	-	415354 433157
177	<p>Contemporary Trade Directory Entries</p> <p>Name: Fingerprint Location: 106, Listerhills Road, Bradford, West Yorkshire, BD7 1JR Classification: Printers Status: Inactive Positional Accuracy: Automatically positioned to the address</p>	A12NE (W)	444	-	415354 433157
177	<p>Contemporary Trade Directory Entries</p> <p>Name: J B Hardware Location: 106, Listerhills Road, Bradford, West Yorkshire, BD7 1JR Classification: Hardware Status: Inactive Positional Accuracy: Automatically positioned to the address</p>	A12NE (W)	444	-	415354 433157

Map ID	Details	Quadrant Reference (Compass Direction)	Estimated Distance From Site	Contact	NGR
177	<p>Contemporary Trade Directory Entries</p> <p>Name: Listerhill Windows Location: 106, Listerhills Road, Bradford, West Yorkshire, BD7 1JR Classification: Window Frame Manufacturers Status: Inactive Positional Accuracy: Automatically positioned to the address</p>	A12NE (W)	444	-	415354 433157
177	<p>Contemporary Trade Directory Entries</p> <p>Name: Bradford Catering Supplies Location: 106, Listerhills Road, Bradford, West Yorkshire, BD7 1JR Classification: Tungsten Tool Manufacturers & Distributors Status: Inactive Positional Accuracy: Automatically positioned to the address</p>	A12NE (W)	444	-	415354 433157
177	<p>Contemporary Trade Directory Entries</p> <p>Name: Ocean Windows & Glass Location: 106, Listerhills Road, Bradford, West Yorkshire, BD7 1JR Classification: Window Frame Manufacturers Status: Inactive Positional Accuracy: Automatically positioned to the address</p>	A12NE (W)	444	-	415354 433157
177	<p>Contemporary Trade Directory Entries</p> <p>Name: Francis Moore Textiles Location: Unit 9/10, Cuckoo Nest Industrial Estate, Norcroft Street, Bradford, West Yorkshire, BD7 1JU Classification: Clothing Accessory Manufacturers Status: Inactive Positional Accuracy: Automatically positioned to the address</p>	A12NE (W)	446	-	415358 433189
178	<p>Contemporary Trade Directory Entries</p> <p>Name: The Perfume Shop Location: 7, Central Square, Kirkgate Centre, Bradford, BD1 1QY Classification: Perfume Suppliers Status: Active Positional Accuracy: Automatically positioned to the address</p>	A14NW (E)	428	-	416232 433232
179	<p>Contemporary Trade Directory Entries</p> <p>Name: Fairburn Location: Devonshire House Mills, Jowett Street, Bradford, West Yorkshire, BD1 2JX Classification: Fireplaces & Mantelpieces Status: Inactive Positional Accuracy: Automatically positioned to the address</p>	A12NE (NW)	429	-	415462 433376
179	<p>Contemporary Trade Directory Entries</p> <p>Name: M D R Motor Company Location: Jowett Works, Jowett Street, Bradford, BD1 2JX Classification: Garage Services Status: Active Positional Accuracy: Automatically positioned to the address</p>	A12NE (NW)	442	-	415457 433390
179	<p>Contemporary Trade Directory Entries</p> <p>Name: Cluckies Location: Cluckies House, Jowett Street, Bradford, West Yorkshire, BD1 2JX Classification: Meat - Wholesale Status: Inactive Positional Accuracy: Manually positioned within the geographical locality</p>	A12NE (NW)	444	-	415456 433393
179	<p>Contemporary Trade Directory Entries</p> <p>Name: Alpine Transport Services Ltd Location: Jowett St, Bradford, West Yorkshire, BD1 2JX Classification: Road Haulage Services Status: Inactive Positional Accuracy: Manually positioned to the road within the address or location</p>	A12NE (NW)	472	-	415451 433430
179	<p>Contemporary Trade Directory Entries</p> <p>Name: Multibrands International Location: Jowett Street, Bradford, West Yorkshire, BD1 2JX Classification: Manufacturers Status: Inactive Positional Accuracy: Automatically positioned to the address</p>	A12NE (NW)	474	-	415419 433394
179	<p>Contemporary Trade Directory Entries</p> <p>Name: Inter County Link Ltd Location: Jowett Street, Bradford, West Yorkshire, BD1 2JX Classification: Distribution Services Status: Inactive Positional Accuracy: Automatically positioned to the address</p>	A12NE (NW)	474	-	415419 433394

Map ID	Details	Quadrant Reference (Compass Direction)	Estimated Distance From Site	Contact	NGR
179	<p>Contemporary Trade Directory Entries</p> <p>Name: Johnstone'S Decorating Centre Location: Jowett Street, Bradford, BD1 2JX Classification: Painting & Decorating Supplies Status: Inactive Positional Accuracy: Automatically positioned to the address</p>	A12NE (NW)	475	-	415419 433394
180	<p>Contemporary Trade Directory Entries</p> <p>Name: Auto Hall Location: Unit 1, Handel Street, Listerhills, Bradford, BD7 1JB Classification: Garage Services Status: Active Positional Accuracy: Automatically positioned to the address</p>	A12NE (W)	440	-	415378 433240
180	<p>Contemporary Trade Directory Entries</p> <p>Name: Cogtec Ltd Location: Unit 1, Handel Street, Listerhills, Bradford, BD7 1JB Classification: Gearboxes Status: Inactive Positional Accuracy: Automatically positioned to the address</p>	A12NE (W)	440	-	415378 433240
181	<p>Contemporary Trade Directory Entries</p> <p>Name: Nucrete Location: Glyde House, Bradford, West Yorkshire, BD5 0BQ Classification: Concrete Products Status: Active Positional Accuracy: Automatically positioned to the address</p>	A8NE (SE)	440	-	416096 432752
181	<p>Contemporary Trade Directory Entries</p> <p>Name: J A Innovate Ltd Location: Glyde House, Glydegate, Bradford, BD5 0BQ Classification: Lock Suppliers and Manufacturers Status: Inactive Positional Accuracy: Automatically positioned to the address</p>	A8NE (SE)	440	-	416096 432752
181	<p>Contemporary Trade Directory Entries</p> <p>Name: Lucid Cleaning & Facilities Services Ltd Location: Glyde House, Glydegate, Bradford, West Yorkshire, BD5 0BQ Classification: Commercial Cleaning Services Status: Inactive Positional Accuracy: Automatically positioned to the address</p>	A8NE (SE)	441	-	416097 432751
181	<p>Contemporary Trade Directory Entries</p> <p>Name: Morley Street Motors Location: Little Horton La, Bradford, West Yorkshire, BD5 0AB Classification: Garage Services Status: Inactive Positional Accuracy: Manually positioned to the road within the address or location</p>	A13SE (SE)	447	-	416136 432780
182	<p>Contemporary Trade Directory Entries</p> <p>Name: Scrap Car Now Today Cash Bradford Location: 26-28, Sunbridge Road, Bradford, West Yorkshire, BD1 2AA Classification: Car Breakers & Dismantlers Status: Inactive Positional Accuracy: Automatically positioned to the address</p>	A14SW (E)	441	-	416262 433072
182	<p>Contemporary Trade Directory Entries</p> <p>Name: Sunwin Alfa Romeo Location: 13-15, Sunbridge Road, Bradford, West Yorkshire, BD1 2AY Classification: Car Dealers Status: Inactive Positional Accuracy: Automatically positioned to the address</p>	A14SW (E)	457	-	416273 433037
182	<p>Contemporary Trade Directory Entries</p> <p>Name: Light Wick Location: Refuge Buildings, 9-11 Sunbridge Road, Bradford, West Yorkshire, BD1 2AZ Classification: Candle Manufacturers & Suppliers Status: Active Positional Accuracy: Automatically positioned to the address</p>	A14SW (E)	469	-	416285 433036
182	<p>Contemporary Trade Directory Entries</p> <p>Name: Cand-Ellen Location: 9a, Sunbridge Road, Bradford, BD1 2AZ Classification: Candle Manufacturers & Suppliers Status: Inactive Positional Accuracy: Automatically positioned to the address</p>	A14SW (E)	474	-	416290 433034
182	<p>Contemporary Trade Directory Entries</p> <p>Name: D & J Firth Ltd Location: 13, Ivegate, Bradford, West Yorkshire, BD1 1SQ Classification: Toiletries Status: Inactive Positional Accuracy: Automatically positioned to the address</p>	A14SW (E)	491	-	416311 433066

Map ID	Details	Quadrant Reference (Compass Direction)	Estimated Distance From Site	Contact	NGR
183	Contemporary Trade Directory Entries Name: Pro Am Imaging Ltd Location: 17, Northgate, Bradford, West Yorkshire, BD1 3JR Classification: Photographic Processors Status: Inactive Positional Accuracy: Automatically positioned to the address	A14NW (NE)	441	-	416149 433406
183	Contemporary Trade Directory Entries Name: Myron Hunka Location: 8a, North Parade, Bradford, West Yorkshire, BD1 3HT Classification: Jewellery Manufacturers & Repairers Status: Active Positional Accuracy: Automatically positioned to the address	A14NW (NE)	469	-	416182 433411
183	Contemporary Trade Directory Entries Name: The Electrolysis Clinic Marilyn Johnson Location: 16, North Parade, Bradford, West Yorkshire, BD1 3HT Classification: Electrolysis Status: Active Positional Accuracy: Automatically positioned to the address	A19SW (NE)	472	-	416159 433441
183	Contemporary Trade Directory Entries Name: Dalta Scrap Yards Bradford Location: Suite 1a, Malik House, 29, Manor Row, Bradford, BD1 4PS Classification: Car Breakers & Dismantlers Status: Active Positional Accuracy: Automatically positioned to the address	A19SW (NE)	511	-	416198 433457
183	Contemporary Trade Directory Entries Name: Door 2 Door Mail Location: Suite 27, Malik House, 29, Manor Row, Bradford, BD1 4PS Classification: Distribution Services Status: Active Positional Accuracy: Automatically positioned to the address	A19SW (NE)	511	-	416198 433457
183	Contemporary Trade Directory Entries Name: Scrap Yard In Bradford Htt Location: 29, Manor Row, Bradford, West Yorkshire, BD1 4PS Classification: Car Breakers & Dismantlers Status: Inactive Positional Accuracy: Automatically positioned to the address	A19SW (NE)	512	-	416201 433455
183	Contemporary Trade Directory Entries Name: Car Scraping Scrap Yards In Bradford Location: 29, Manor Row, Bradford, West Yorkshire, BD1 4PS Classification: Car Breakers & Dismantlers Status: Inactive Positional Accuracy: Automatically positioned to the address	A19SW (NE)	512	-	416201 433455
183	Contemporary Trade Directory Entries Name: Reman-Tec Ltd Location: Malik House, 29, Manor Row, Bradford, West Yorkshire, BD1 4PS Classification: Commercial Vehicle Servicing, Repairs, Parts & Accessories Status: Inactive Positional Accuracy: Automatically positioned to the address	A19SW (NE)	512	-	416201 433455
184	Contemporary Trade Directory Entries Name: Rock Of Horeb Location: 49, Darley Street, Bradford, West Yorkshire, BD1 3HN Classification: Food Products - Manufacturers Status: Inactive Positional Accuracy: Automatically positioned to the address	A14NW (NE)	448	-	416215 433325
185	Contemporary Trade Directory Entries Name: Vantage Trading Ltd Location: Unit 55 Science Park, Campus Road, Bradford, West Yorkshire, BD7 1HR Classification: Road Haulage Services Status: Active Positional Accuracy: Manually positioned to the address or location	A12SE (W)	449	-	415345 433086
185	Contemporary Trade Directory Entries Name: S G S United Kingdom Ltd Location: 41-43, Campus Road, Bradford, BD7 1HR Classification: Laboratories Status: Active Positional Accuracy: Automatically positioned to the address	A12SE (W)	483	-	415316 433027

Map ID	Details	Quadrant Reference (Compass Direction)	Estimated Distance From Site	Contact	NGR
185	<p>Contemporary Trade Directory Entries</p> <p>Name: Nectar Therapeutics (UK) Ltd Location: Unit 69, Campus Road, Listerhills Science Park, Bradford, West Yorkshire, BD7 1HR Classification: Chemicals & Allied Products Status: Inactive Positional Accuracy: Automatically positioned to the address</p>	A12SE (W)	484	-	415311 433065
185	<p>Contemporary Trade Directory Entries</p> <p>Name: B P Service Station Location: 93 Listerhills Road, Bradford, West Yorkshire Classification: Petrol Filling Stations Status: Active Positional Accuracy: Automatically positioned to the address</p>	A12SE (W)	503	-	415292 433072
186	<p>Contemporary Trade Directory Entries</p> <p>Name: Agis Autogas Location: Hodgson House, 221, Sunbridge Road, Bradford, BD1 2LG Classification: Oil & Gas Extraction Status: Inactive Positional Accuracy: Automatically positioned to the address</p>	A13NW (NW)	452	-	415486 433438
186	<p>Contemporary Trade Directory Entries</p> <p>Name: Champion Hire Location: Jowett Works, Jowett Street, Bradford, West Yorkshire, BD1 2JX Classification: Machine Tool Accessories & Services Status: Inactive Positional Accuracy: Automatically positioned to the address</p>	A13NW (NW)	452	-	415486 433438
187	<p>Contemporary Trade Directory Entries</p> <p>Name: Auto Assist Ltd Location: 106 Listerhills Road, Bradford, West Yorkshire, BD7 1JR Classification: Car Breakdown & Recovery Services Status: Active Positional Accuracy: Automatically positioned to the address</p>	A12NE (W)	452	-	415344 433138
187	<p>Contemporary Trade Directory Entries</p> <p>Name: Gray & Holland Location: 114, Listerhills Road, Bradford, West Yorkshire, BD7 1JR Classification: Electrical Engineers Status: Inactive Positional Accuracy: Automatically positioned to the address</p>	A12NE (W)	463	-	415333 433127
187	<p>Contemporary Trade Directory Entries</p> <p>Name: Lister Hills Location: 1, Morpeth Street, Bradford, West Yorkshire, BD7 1JS Classification: Mot Testing Centres Status: Inactive Positional Accuracy: Automatically positioned to the address</p>	A12NE (W)	503	-	415292 433129
188	<p>Contemporary Trade Directory Entries</p> <p>Name: Knightsbridge Furniture Ltd Location: 191 Thornton Road, Bradford, West Yorkshire, BD1 2JT Classification: Furniture - Reproduction Status: Active Positional Accuracy: Automatically positioned to the address</p>	A12NE (NW)	456	-	415405 433337
189	<p>Contemporary Trade Directory Entries</p> <p>Name: Trafford Discount Ltd Location: 35-43, North Parade, Bradford, West Yorkshire, BD1 3JH Classification: Wallpapers & Wall Coverings Status: Inactive Positional Accuracy: Automatically positioned to the address</p>	A18SE (NE)	467	-	416101 433485
189	<p>Contemporary Trade Directory Entries</p> <p>Name: Recycled Leathers Location: 30, North Parade, Bradford, West Yorkshire, BD1 3HZ Classification: Leather Goods - Cleaning Status: Inactive Positional Accuracy: Automatically positioned to the address</p>	A18SE (NE)	479	-	416144 433465
189	<p>Contemporary Trade Directory Entries</p> <p>Name: Scrap My Car Now For Money Bradford Kws Location: 35-37, Manor Row, Bradford, BD1 4PS Classification: Car Breakers & Dismantlers Status: Inactive Positional Accuracy: Automatically positioned to the address</p>	A19SW (NE)	496	-	416146 433486

Map ID	Details	Quadrant Reference (Compass Direction)	Estimated Distance From Site	Contact	NGR
190	<p>Contemporary Trade Directory Entries</p> <p>Name: Lightspeed Communications Ltd Location: 4A Hallfield Rd, Bradford, West Yorkshire, BD1 3RQ Classification: Fibre Optics Status: Inactive Positional Accuracy: Manually positioned to the road within the address or location</p>	A18SE (N)	469	-	415833 433586
191	<p>Contemporary Trade Directory Entries</p> <p>Name: Grange Engineering Co Ltd Location: Melville Street, Bradford, West Yorkshire, BD7 1JD Classification: Engineers - General Status: Inactive Positional Accuracy: Automatically positioned to the address</p>	A12NE (W)	497	-	415307 433198
191	<p>Contemporary Trade Directory Entries</p> <p>Name: Eye-Tag Ltd Location: Melville Street, Bradford, West Yorkshire, BD7 1JD Classification: Print Finishers Status: Active Positional Accuracy: Automatically positioned to the address</p>	A12NE (W)	497	-	415307 433198
191	<p>Contemporary Trade Directory Entries</p> <p>Name: Listerhills Salvage Location: Unit 1, Handel Street, Listerhills, BRADFORD, West Yorkshire, BD7 1JB Classification: Car Breakers & Dismantlers Status: Active Positional Accuracy: Automatically positioned to the address</p>	A12NE (W)	501	-	415306 433209
191	<p>Contemporary Trade Directory Entries</p> <p>Name: Greenphase Landfill Ltd Location: Handel Street, Listerhills, Bradford, West Yorkshire, BD7 1JB Classification: Waste Disposal Services Status: Inactive Positional Accuracy: Automatically positioned to the address</p>	A12NE (W)	502	-	415314 433242
192	<p>Contemporary Trade Directory Entries</p> <p>Name: Tyre Seal Location: 24, Hallfield Road, Bradford, West Yorkshire, BD1 3RQ Classification: Tyre Repairs & Retreading Status: Inactive Positional Accuracy: Automatically positioned to the address</p>	A18SE (N)	503	-	415904 433611
192	<p>Contemporary Trade Directory Entries</p> <p>Name: The Fascia Co Uk Ltd Location: 46, Houghton Place, Bradford, West Yorkshire, BD1 3RG Classification: Fascias and Soffits Status: Inactive Positional Accuracy: Automatically positioned to the address</p>	A18SE (N)	530	-	415939 433630
192	<p>Contemporary Trade Directory Entries</p> <p>Name: Medical Instrumentsb Ltd Location: 46, Houghton Place, Bradford, West Yorkshire, BD1 3RG Classification: Medical Equipment Manufacturers Status: Inactive Positional Accuracy: Manually positioned to the address or location</p>	A18SE (N)	530	-	415939 433630
193	<p>Contemporary Trade Directory Entries</p> <p>Name: J Marcham & Son Ltd Location: 23, Piccadilly, Bradford, West Yorkshire, BD1 3NJ Classification: Asphalt & Coated Macadam Laying Contractors Status: Inactive Positional Accuracy: Automatically positioned to the address</p>	A14NW (NE)	505	-	416272 433341
194	<p>Contemporary Trade Directory Entries</p> <p>Name: Upright Scaffolding Location: City Road, Bradford, West Yorkshire, BD8 8SJ Classification: Scaffolding & Work Platforms Status: Inactive Positional Accuracy: Manually positioned to the road within the address or location</p>	A18SW (NW)	505	-	415579 433569
194	<p>Contemporary Trade Directory Entries</p> <p>Name: West Yorkshire Meat Suppliers Ltd Location: Yorkshire House, 26-28, City Road, Bradford, West Yorkshire, BD8 8ER Classification: Meat - Wholesale Status: Active Positional Accuracy: Automatically positioned to the address</p>	A18SW (NW)	525	-	415563 433584

Map ID	Details	Quadrant Reference (Compass Direction)	Estimated Distance From Site	Contact	NGR
194	<p>Contemporary Trade Directory Entries</p> <p>Name: Regal Ltd Location: Network House,6 Strawgate,Worthington St, Bradford, West Yorkshire, BD8 8ET Classification: Food Products - Manufacturers Status: Inactive Positional Accuracy: Manually positioned to the road within the address or location</p>	A18SW (NW)	546	-	415524 433586
195	<p>Contemporary Trade Directory Entries</p> <p>Name: Eye-Dale Ltd Location: Unit 39, Campus Road, Listerhills Science Park, Bradford, BD7 1HR Classification: Laboratories Status: Active Positional Accuracy: Automatically positioned to the address</p>	A12SE (W)	519	-	415284 432998
195	<p>Contemporary Trade Directory Entries</p> <p>Name: Btl Medical Ltd Location: Unit 31, Campus Road, Listerhills Science Park, Bradford, West Yorkshire, BD7 1HR Classification: Electrical Engineers Status: Inactive Positional Accuracy: Automatically positioned to the address</p>	A12SE (W)	544	-	415261 432988
195	<p>Contemporary Trade Directory Entries</p> <p>Name: Phoenix Filling Station Ltd Location: 93, Listerhills Road, Bradford, West Yorkshire, BD7 1JT Classification: Petrol Filling Stations Status: Active Positional Accuracy: Manually positioned to the address or location</p>	A12SE (W)	545	-	415253 433031
195	<p>Contemporary Trade Directory Entries</p> <p>Name: Optical Test & Calibration Ltd Location: Unit 21-23, Campus Road, Listerhills Science Park, Bradford, West Yorkshire, BD7 1HR Classification: Testing, Inspection & Calibration Equipment Manufacturers Status: Active Positional Accuracy: Automatically positioned to the address</p>	A12SE (W)	564	-	415236 433011
196	<p>Contemporary Trade Directory Entries</p> <p>Name: Advanced Gel Technology Location: Unit 41, Campus Road, Listerhills Science Park, Bradford, West Yorkshire, BD7 1HR Classification: Chemical Manufacturers Status: Inactive Positional Accuracy: Automatically positioned in the proximity of the address</p>	A12SE (W)	521	-	415287 432978
196	<p>Contemporary Trade Directory Entries</p> <p>Name: Combicall Ltd Location: Campus Rd, Listerhills Science Pk, Bradford, West Yorkshire, BD7 1HR Classification: Gas Companies Status: Inactive Positional Accuracy: Manually positioned to the road within the address or location</p>	A12SE (W)	529	-	415282 432964
196	<p>Contemporary Trade Directory Entries</p> <p>Name: Orbitech Ems Location: Campus Rd, Listerhills Science Pk, Bradford, West Yorkshire, BD7 1HR Classification: Electronic Component Manufacturers & Distributors Status: Inactive Positional Accuracy: Manually positioned to the road within the address or location</p>	A12SE (W)	552	-	415263 432944
197	<p>Contemporary Trade Directory Entries</p> <p>Name: V G Davies Location: Equity House, 40, Piccadilly, Bradford, West Yorkshire, BD1 3NN Classification: Jewellery Manufacturers & Repairers Status: Inactive Positional Accuracy: Automatically positioned to the address</p>	A14NW (NE)	521	-	416259 433395
198	<p>Contemporary Trade Directory Entries</p> <p>Name: Craig Rawse Independent Specialist Of Volvo Cars Location: Unit 4, Hodgson House, 221, Sunbridge Road, Bradford, BD1 2LG Classification: Garage Services Status: Active Positional Accuracy: Automatically positioned to the address</p>	A17SE (NW)	522	-	415411 433461
199	<p>Contemporary Trade Directory Entries</p> <p>Name: Fads Location: 25, Manningham Lane, Bradford, West Yorkshire, BD1 3AH Classification: Wallpapers & Wall Coverings Status: Inactive Positional Accuracy: Automatically positioned to the address</p>	A18SE (N)	523	-	416003 433602

Map ID	Details	Quadrant Reference (Compass Direction)	Estimated Distance From Site	Contact	NGR
200	<p>Contemporary Trade Directory Entries</p> <p>Name: Bedecking Location: 30, Ashgrove, Bradford, West Yorkshire, BD7 1BN Classification: Tableware Status: Inactive Positional Accuracy: Automatically positioned to the address</p>	A8NW (S)	525	-	415667 432581
201	<p>Contemporary Trade Directory Entries</p> <p>Name: Knightsbridge Furniture Productions Ltd Location: 191, Thornton Road, Bradford, West Yorkshire, BD1 2JT Classification: Furniture Manufacturers - Home & Office Status: Inactive Positional Accuracy: Automatically positioned to the address</p>	A12NE (NW)	525	-	415336 433353
202	<p>Contemporary Trade Directory Entries</p> <p>Name: Northern Auto Care Ltd Location: 1, Morpeth Street, Bradford, BD7 1JS Classification: Garage Services Status: Active Positional Accuracy: Automatically positioned to the address</p>	A12NE (W)	526	-	415268 433103
203	<p>Contemporary Trade Directory Entries</p> <p>Name: The Perfume Shop Location: 32, Bank Street, Bradford, West Yorkshire, BD1 1PR Classification: Perfume Suppliers Status: Inactive Positional Accuracy: Automatically positioned to the address</p>	A14NW (E)	542	-	416360 433177
204	<p>Contemporary Trade Directory Entries</p> <p>Name: Sunbridge Autos Ltd Location: 190, Sunbridge Road, Bradford, BD1 2LF Classification: Garage Services Status: Active Positional Accuracy: Automatically positioned to the address</p>	A17SE (NW)	554	-	415443 433537
204	<p>Contemporary Trade Directory Entries</p> <p>Name: Motorway Tyres & Accessories Ltd Location: 190, Sunbridge Road, Bradford, West Yorkshire, BD1 2LF Classification: Tyre Dealers Status: Inactive Positional Accuracy: Automatically positioned to the address</p>	A17SE (NW)	557	-	415443 433541
205	<p>Contemporary Trade Directory Entries</p> <p>Name: Calvert & Holmes Location: 13, Salem Street, Bradford, West Yorkshire, BD1 4QH Classification: Garage Services Status: Inactive Positional Accuracy: Automatically positioned to the address</p>	A19SW (NE)	556	-	416198 433521
206	<p>Contemporary Trade Directory Entries</p> <p>Name: Classic Mini Bits Location: 73, Thornton Street, Bradford, West Yorkshire, BD1 2LD Classification: Classic Car Specialists Status: Inactive Positional Accuracy: Automatically positioned to the address</p>	A12NE (NW)	557	-	415347 433435
206	<p>Contemporary Trade Directory Entries</p> <p>Name: West Yorkshire Transmissions Location: 71, Thornton Street, Bradford, West Yorkshire, BD1 2LD Classification: Gearboxes Status: Inactive Positional Accuracy: Automatically positioned to the address</p>	A17SE (NW)	562	-	415348 433445
206	<p>Contemporary Trade Directory Entries</p> <p>Name: Fibreglass Unique Location: Unit 3, Probibence Mills, Thornton St, Bradford, West Yorkshire, BD1 2LD Classification: Glass Fibre Moulding, Materials & Manufacturers Status: Inactive Positional Accuracy: Manually positioned within the geographical locality</p>	A17SE (NW)	562	-	415348 433445
206	<p>Contemporary Trade Directory Entries</p> <p>Name: Paladin Ltd Location: 250, Thornton Road, Bradford, West Yorkshire, BD1 2LB Classification: Packaging & Wrapping Equipment & Supplies Status: Inactive Positional Accuracy: Automatically positioned to the address</p>	A17SE (NW)	599	-	415323 433474
207	<p>Contemporary Trade Directory Entries</p> <p>Name: Listerhills Salvage Location: Unit 2, Handel Street, Listerhills, Bradford, BD7 1JB Classification: Car Breakdown & Recovery Services Status: Inactive Positional Accuracy: Automatically positioned to the address</p>	A12NE (W)	561	-	415255 433250

Map ID	Details	Quadrant Reference (Compass Direction)	Estimated Distance From Site	Contact	NGR
207	<p>Contemporary Trade Directory Entries</p> <p>Name: Special Nights Beds Co Ltd Location: Preston St, Bradford, West Yorkshire, BD7 1JF Classification: Bed & Mattress Manufacturers Status: Inactive Positional Accuracy: Manually positioned to the road within the address or location</p>	A12NE (W)	598	-	415214 433240
207	<p>Contemporary Trade Directory Entries</p> <p>Name: S S Autosalvage Location: Preston St, Bradford, West Yorkshire, BD7 1JF Classification: Salvage Dealers Status: Inactive Positional Accuracy: Manually positioned to the road within the address or location</p>	A12NE (W)	608	-	415214 433278
208	<p>Contemporary Trade Directory Entries</p> <p>Name: Office Connections Location: Netherwood Buildings, 1a, Manor Row, Bradford, West Yorkshire, BD1 4PB Classification: Cleaning Services - Commercial Status: Inactive Positional Accuracy: Automatically positioned to the address</p>	A14NW (NE)	562	-	416316 433379
208	<p>Contemporary Trade Directory Entries</p> <p>Name: Car Scraping Scrap Yards In Bradford Location: 47-49, Cheapside, Bradford, West Yorkshire, BD1 4HP Classification: Car Breakers & Dismantlers Status: Inactive Positional Accuracy: Automatically positioned to the address</p>	A14NW (NE)	569	-	416341 433346
209	<p>Contemporary Trade Directory Entries</p> <p>Name: Construction Circle Location: Unit 18 Campus Road, Listerhills Science Park, Bradford, West Yorkshire, BD7 1HR Classification: Boilers - Servicing, Replacements & Repairs Status: Active Positional Accuracy: Manually positioned to the address or location</p>	A12SE (W)	562	-	415262 432914
209	<p>Contemporary Trade Directory Entries</p> <p>Name: 2kay Ltd Location: Unit 18, Campus Road, Listerhills Science Park, Bradford, BD7 1HR Classification: Central Heating Supplies & Equipment Status: Inactive Positional Accuracy: Automatically positioned to the address</p>	A12SE (W)	563	-	415261 432913
209	<p>Contemporary Trade Directory Entries</p> <p>Name: Ambby Homeplan Location: Unit 18, Campus Road, Listerhills Science Park, Bradford, BD7 1HR Classification: Boilers - Servicing, Replacements & Repairs Status: Active Positional Accuracy: Automatically positioned to the address</p>	A12SE (W)	563	-	415261 432913
209	<p>Contemporary Trade Directory Entries</p> <p>Name: Integral Design Solutions Location: Unit 18, Campus Road, Listerhills Science Park, Bradford, West Yorkshire, BD7 1HR Classification: Engineering Services Status: Inactive Positional Accuracy: Automatically positioned to the address</p>	A12SE (W)	565	-	415260 432911
210	<p>Contemporary Trade Directory Entries</p> <p>Name: Menstone Street Autos Location: Menstone Street, Bradford, BD8 8EQ Classification: Garage Services Status: Inactive Positional Accuracy: Automatically positioned to the address</p>	A18SW (NW)	563	-	415490 433584
211	<p>Contemporary Trade Directory Entries</p> <p>Name: A P C Group Ltd Location: Crown Street, Bradford, West Yorkshire, BD1 2LA Classification: Engineers - General Status: Inactive Positional Accuracy: Automatically positioned to the address</p>	A17SE (NW)	578	-	415369 433498
211	<p>Contemporary Trade Directory Entries</p> <p>Name: A M C Radiators Location: Unit 2, Crown Street, Bradford, West Yorkshire, BD1 2LA Classification: Car Radiator Servicing & Repairs Status: Active Positional Accuracy: Automatically positioned to the address</p>	A17SE (NW)	578	-	415369 433498

Map ID	Details	Quadrant Reference (Compass Direction)	Estimated Distance From Site	Contact	NGR
211	Contemporary Trade Directory Entries Name: A P C Creative Ltd Location: 29a, Crown Street, Bradford, West Yorkshire, BD1 2LA Classification: Pattern Makers - Industrial Status: Inactive Positional Accuracy: Automatically positioned to the address	A17SE (NW)	578	-	415369 433498
212	Contemporary Trade Directory Entries Name: Nbc Bird & Pest Solutions Location: Bridge St, Bradford, West Yorkshire, BD1 1JE Classification: Pest & Vermin Control Status: Inactive Positional Accuracy: Manually positioned within the geographical locality	A14SW (E)	578	-	416391 433012
212	Contemporary Trade Directory Entries Name: Klick Photopoint Location: 61, Market Street, Bradford, West Yorkshire, BD1 1NE Classification: Photographic Processors Status: Inactive Positional Accuracy: Automatically positioned to the address	A14SW (E)	589	-	416408 433052
212	Contemporary Trade Directory Entries Name: Klick Location: 61, Market Street, Bradford, West Yorkshire, BD1 1NE Classification: Photographic Processors Status: Inactive Positional Accuracy: Automatically positioned to the address	A14SW (E)	589	-	416408 433052
212	Contemporary Trade Directory Entries Name: Johnson Cleaners (Uk) Ltd Location: 65, Market Street, Bradford, West Yorkshire, BD1 1NE Classification: Dry Cleaners Status: Inactive Positional Accuracy: Automatically positioned to the address	A14SW (E)	593	-	416411 433040
213	Contemporary Trade Directory Entries Name: Jollyes - The Pet Superstore Bradford Location: 31a, Manningham Lane, Bradford, West Yorkshire, BD1 3AH Classification: Pet Foods & Animal Feeds Status: Inactive Positional Accuracy: Automatically positioned to the address	A18SE (N)	581	-	415952 433679
214	Contemporary Trade Directory Entries Name: Steven Conway Ltd Location: Cheapside Chambers, 43, Cheapside, Bradford, West Yorkshire, BD1 4HP Classification: Bookbinding & Equipment Status: Inactive Positional Accuracy: Automatically positioned to the address	A14NW (E)	584	-	416368 433317
214	Contemporary Trade Directory Entries Name: Apex Refrigeration Location: Cheapside Chambers, 43, Cheapside, Bradford, West Yorkshire, BD1 4HP Classification: Refrigerators & Freezers - Servicing & Repairs Status: Inactive Positional Accuracy: Automatically positioned to the address	A14NW (E)	584	-	416368 433317
214	Contemporary Trade Directory Entries Name: Molecular Bio Products Location: Cheapside Chambers, 43, Cheapside, Bradford, West Yorkshire, BD1 4HP Classification: Laboratory Equipment, Instruments & Supplies Status: Inactive Positional Accuracy: Manually positioned to the address or location	A14NW (E)	584	-	416368 433317
214	Contemporary Trade Directory Entries Name: Companion Stairlifts Location: Cheapside Chambers, 43, Cheapside, Bradford, West Yorkshire, BD1 4HP Classification: Stairlifts - Manufacturers & Installers Status: Inactive Positional Accuracy: Manually positioned to the address or location	A14NW (E)	584	-	416368 433317
215	Contemporary Trade Directory Entries Name: Kwik Fit Location: White Abbey Road, Bradford, West Yorkshire, BD8 7RQ Classification: Tyre Dealers Status: Inactive Positional Accuracy: Automatically positioned to the address	A18SW (N)	587	-	415595 433666
215	Contemporary Trade Directory Entries Name: Kwik-Fit Location: White Abbey Road, BRADFORD, West Yorkshire, BD8 7RQ Classification: Tyre Dealers Status: Inactive Positional Accuracy: Automatically positioned to the address	A18SW (N)	587	-	415595 433666

Map ID	Details	Quadrant Reference (Compass Direction)	Estimated Distance From Site	Contact	NGR
215	Contemporary Trade Directory Entries Name: Kwik-Fit Location: White Abbey Road, Bradford, West Yorkshire, BD8 7RQ Classification: Tyre Dealers Status: Inactive Positional Accuracy: Automatically positioned to the address	A18SW (N)	587	-	415595 433666
215	Contemporary Trade Directory Entries Name: Kwik Fit Location: White Abbey Road, Bradford, BD8 7RQ Classification: Tyre Dealers Status: Active Positional Accuracy: Automatically positioned to the address	A18SW (N)	590	-	415599 433671
216	Contemporary Trade Directory Entries Name: Periegrine Print Ltd Location: 33, Cheapside, Bradford, West Yorkshire, BD1 4HR Classification: Printers Status: Inactive Positional Accuracy: Automatically positioned to the address	A14NW (E)	594	-	416394 433271
216	Contemporary Trade Directory Entries Name: H M Fitness Location: 37, Cheapside, Bradford, West Yorkshire, BD1 4HR Classification: Food Products - Manufacturers Status: Inactive Positional Accuracy: Automatically positioned to the address	A14NW (E)	595	-	416393 433280
216	Contemporary Trade Directory Entries Name: Scrap My Car Now For Money Bradford Kws Location: City House, 21-27, Cheapside, Bradford, West Yorkshire, BD1 4HR Classification: Car Breakers & Dismantlers Status: Inactive Positional Accuracy: Automatically positioned to the address	A14NW (E)	605	-	416412 433245
217	Contemporary Trade Directory Entries Name: Ask Office Equipment Location: Sanderson House, 39, White Abbey Road, Bradford, West Yorkshire, BD8 8EJ Classification: Office Furniture & Equipment Status: Inactive Positional Accuracy: Automatically positioned to the address	A18SW (NW)	604	-	415523 433653
217	Contemporary Trade Directory Entries Name: Prospect Textiles Location: Sanderson House, 39, White Abbey Road, Bradford, West Yorkshire, BD8 8EJ Classification: Clothing & Fabrics - Manufacturers Status: Inactive Positional Accuracy: Automatically positioned to the address	A18SW (NW)	604	-	415523 433653
217	Contemporary Trade Directory Entries Name: Sanderson Textiles Ltd Location: Sanderson House, 39, White Abbey Road, Bradford, West Yorkshire, BD8 8EJ Classification: Clothing & Fabrics - Manufacturers Status: Inactive Positional Accuracy: Automatically positioned to the address	A18SW (NW)	604	-	415523 433653
218	Contemporary Trade Directory Entries Name: Uk Blinds Location: Sharpe St, Bradford, West Yorkshire, BD5 0QJ Classification: Blinds, Awnings & Canopies Status: Inactive Positional Accuracy: Manually positioned to the road within the address or location	A9NW (SE)	620	-	416226 432626
219	Contemporary Trade Directory Entries Name: C & C Metal Form Ltd Location: 19, Great Russell Court, Fieldhead Business Centre, Bradford, West Yorkshire, BD7 1JZ Classification: Sheet Metal Work Status: Inactive Positional Accuracy: Automatically positioned to the address	A12NE (W)	621	-	415174 433126
219	Contemporary Trade Directory Entries Name: Vital Vehicle Services Location: 19, Great Russell Court, Fieldhead Business Centre, Bradford, West Yorkshire, BD7 1JZ Classification: Garage Services Status: Inactive Positional Accuracy: Automatically positioned to the address	A12NE (W)	621	-	415174 433126

Map ID	Details	Quadrant Reference (Compass Direction)	Estimated Distance From Site	Contact	NGR
220	<p>Contemporary Trade Directory Entries</p> <p>Name: The Environmental Power Cleaning Co Ltd Location: Puma House, Preston Street, Bradford, West Yorkshire, BD7 1JE Classification: Steam Cleaning Services Status: Inactive Positional Accuracy: Automatically positioned to the address</p>	A12NE (NW)	623	-	415226 433352
221	<p>Contemporary Trade Directory Entries</p> <p>Name: Xcel Kitchens, Bedrooms & Fireplaces Location: 258, Thornton Road, Bradford, West Yorkshire, BD1 2LB Classification: Kitchen Furniture Manufacturers Status: Inactive Positional Accuracy: Automatically positioned to the address</p>	A17SE (NW)	624	-	415292 433473
221	<p>Contemporary Trade Directory Entries</p> <p>Name: W B Lee Location: 254, Thornton Road, Bradford, West Yorkshire, BD1 2LB Classification: Gearboxes Status: Inactive Positional Accuracy: Automatically positioned to the address</p>	A17SE (NW)	624	-	415292 433473
221	<p>Contemporary Trade Directory Entries</p> <p>Name: Office Equipment Service Centre Location: 258, Thornton Road, Bradford, West Yorkshire, BD1 2LB Classification: Office Equipment Servicing & Maintenance Status: Inactive Positional Accuracy: Automatically positioned to the address</p>	A17SE (NW)	624	-	415292 433473
221	<p>Contemporary Trade Directory Entries</p> <p>Name: Silcotex Location: Try Mills Centre, 237, Thornton Road, BRADFORD, West Yorkshire, BD1 2JS Classification: Painting & Decorating Supplies Status: Active Positional Accuracy: Automatically positioned to the address</p>	A17SE (NW)	637	-	415258 433444
221	<p>Contemporary Trade Directory Entries</p> <p>Name: T & S Enterprise Location: Try Mills Centre, 237, Thornton Road, Bradford, West Yorkshire, BD1 2JS Classification: Clothing & Fabrics - Manufacturers Status: Inactive Positional Accuracy: Manually positioned to the address or location</p>	A17SE (NW)	637	-	415258 433444
221	<p>Contemporary Trade Directory Entries</p> <p>Name: A N Glazing Location: Try Mills Centre, 237, Thornton Road, Bradford, West Yorkshire, BD1 2JS Classification: Manufacturers Status: Inactive Positional Accuracy: Manually positioned to the address or location</p>	A17SE (NW)	637	-	415258 433444
221	<p>Contemporary Trade Directory Entries</p> <p>Name: West End Furniture Location: Try Mills Centre, 237, Thornton Road, Bradford, West Yorkshire, BD1 2JS Classification: Furniture Manufacturers - Home & Office Status: Inactive Positional Accuracy: Manually positioned to the address or location</p>	A17SE (NW)	637	-	415258 433444
221	<p>Contemporary Trade Directory Entries</p> <p>Name: N A V Spares Location: Try Mills Centre, 237, Thornton Road, Bradford, West Yorkshire, BD1 2JS Classification: Electronic Component Manufacturers & Distributors Status: Inactive Positional Accuracy: Manually positioned to the address or location</p>	A17SE (NW)	637	-	415258 433444
221	<p>Contemporary Trade Directory Entries</p> <p>Name: Starter Motor Alternator Location: Try Mills Centre, 237 Thornton Road, Bradford, West Yorkshire, BD1 2JS Classification: Commercial Vehicle Servicing, Repairs, Parts & Accessories Status: Active Positional Accuracy: Automatically positioned to the address</p>	A17SE (NW)	637	-	415258 433444
221	<p>Contemporary Trade Directory Entries</p> <p>Name: Jaky Motors Location: TRY MILLS CENTRE, 237, THORNTON ROAD, BRADFORD, BD1 2JS Classification: Car Dealers Status: Active Positional Accuracy: Automatically positioned to the address</p>	A17SE (NW)	637	-	415258 433444
221	<p>Contemporary Trade Directory Entries</p> <p>Name: M M Clothes Location: Try Mills Centre, 237, Thornton Road, Bradford, West Yorkshire, BD1 2JS Classification: Sportswear - Manufacturers Status: Inactive Positional Accuracy: Manually positioned to the address or location</p>	A17SE (NW)	637	-	415258 433444

Map ID	Details	Quadrant Reference (Compass Direction)	Estimated Distance From Site	Contact	NGR
221	<p>Contemporary Trade Directory Entries</p> <p>Name: Curlew Marquees Location: Try Mills Centre, 237, Thornton Road, Bradford, West Yorkshire, BD1 2JS Classification: Marquee Manufacturers Status: Inactive Positional Accuracy: Manually positioned to the address or location</p>	A17SE (NW)	637	-	415258 433444
221	<p>Contemporary Trade Directory Entries</p> <p>Name: Your Design Location: Try Mills Centre, 237, Thornton Road, Bradford, West Yorkshire, BD1 2JS Classification: Screen Process Printers Status: Inactive Positional Accuracy: Manually positioned to the address or location</p>	A17SE (NW)	637	-	415258 433444
221	<p>Contemporary Trade Directory Entries</p> <p>Name: Mm Clothiers Location: Try Mills Centre, 237, Thornton Road, Bradford, West Yorkshire, BD1 2JS Classification: Leisure & Sportswear Manufacturers & Wholesalers Status: Inactive Positional Accuracy: Manually positioned to the address or location</p>	A17SE (NW)	637	-	415258 433444
221	<p>Contemporary Trade Directory Entries</p> <p>Name: Clip On Phone Accessories Location: Try Mills Centre, 237, Thornton Road, Bradford, West Yorkshire, BD1 2JS Classification: Mobile Phone Accessories and Car Kits Status: Inactive Positional Accuracy: Manually positioned to the address or location</p>	A17SE (NW)	637	-	415258 433444
221	<p>Contemporary Trade Directory Entries</p> <p>Name: Amini Textiles Ltd Location: Try Mills Centre, 237, Thornton Road, Bradford, West Yorkshire, BD1 2JS Classification: Textile Manufacturing Status: Inactive Positional Accuracy: Manually positioned to the address or location</p>	A17SE (NW)	637	-	415258 433444
221	<p>Contemporary Trade Directory Entries</p> <p>Name: Storm Hardware Location: Try Mills Centre, 237, Thornton Road, Bradford, West Yorkshire, BD1 2JS Classification: Hardware Status: Inactive Positional Accuracy: Automatically positioned to the address</p>	A17SE (NW)	637	-	415258 433444
222	<p>Contemporary Trade Directory Entries</p> <p>Name: Connaught Carpets Location: 32, Manningham Lane, Bradford, West Yorkshire, BD1 3EA Classification: Carpets & Rugs - Manufacturers Status: Inactive Positional Accuracy: Automatically positioned to the address</p>	A18SE (N)	624	-	416035 433697
222	<p>Contemporary Trade Directory Entries</p> <p>Name: B H Woodworking Location: 38, Manningham Lane, Bradford, West Yorkshire, BD1 3EA Classification: Cabinet Makers Status: Inactive Positional Accuracy: Manually positioned to the address or location</p>	A18SE (N)	658	-	416036 433734
222	<p>Contemporary Trade Directory Entries</p> <p>Name: Renaissance Workshop Co Ltd Location: 38, Manningham Lane, Bradford, West Yorkshire, BD1 3EA Classification: Musical Instrument - Manufacturers Status: Inactive Positional Accuracy: Manually positioned to the address or location</p>	A18SE (N)	658	-	416036 433734
222	<p>Contemporary Trade Directory Entries</p> <p>Name: Greenside Electrical Location: 38, Manningham Lane, Bradford, West Yorkshire, BD1 3EA Classification: Electrical Engineers Status: Inactive Positional Accuracy: Automatically positioned to the address</p>	A18SE (N)	658	-	416036 433734
223	<p>Contemporary Trade Directory Entries</p> <p>Name: Core Cabling Ltd Location: 10-12, St. Martins Avenue, Fieldhead Business Centre, Bradford, West Yorkshire, BD7 1LG Classification: Fibre Optics Status: Inactive Positional Accuracy: Automatically positioned to the address</p>	A12SE (W)	627	-	415168 433062

Map ID	Details	Quadrant Reference (Compass Direction)	Estimated Distance From Site	Contact	NGR
223	<p>Contemporary Trade Directory Entries</p> <p>Name: York International (Uk) Ltd Location: St. Martins Avenue, Fieldhead Business Centre, Bradford, West Yorkshire, BD7 1LG Classification: Air Conditioning & Refrigeration Contractors Status: Inactive Positional Accuracy: Automatically positioned to the address</p>	A12SE (W)	641	-	415154 433071
223	<p>Contemporary Trade Directory Entries</p> <p>Name: Johnson Controls Location: St. Martins Avenue, Fieldhead Business Centre, Bradford, West Yorkshire, BD7 1LG Classification: Air Conditioning & Refrigeration Contractors Status: Inactive Positional Accuracy: Automatically positioned to the address</p>	A12SE (W)	641	-	415154 433071
223	<p>Contemporary Trade Directory Entries</p> <p>Name: J P Pumps Ltd Location: 22, St. Martins Avenue, Fieldhead Business Centre, Bradford, West Yorkshire, BD7 1LG Classification: Pumps - Sales, Servicing & Repairs Status: Inactive Positional Accuracy: Automatically positioned to the address</p>	A12NE (W)	641	-	415153 433106
224	<p>Contemporary Trade Directory Entries</p> <p>Name: Pumps 4 U Ltd Location: 10, Eldon Place, Bradford, West Yorkshire, BD1 3AZ Classification: Pumps - Sales, Servicing & Repairs Status: Inactive Positional Accuracy: Automatically positioned to the address</p>	A18SE (N)	627	-	415905 433737
225	<p>Contemporary Trade Directory Entries</p> <p>Name: Auto-Engines Location: Yard 1, Trafalgar Street, Bradford, West Yorkshire, BD1 3DU Classification: Engine Rebuilding & Reconditioning Status: Inactive Positional Accuracy: Automatically positioned to the address</p>	A18SE (NE)	628	-	416087 433680
225	<p>Contemporary Trade Directory Entries</p> <p>Name: Zorstec Exhausts Location: Yard 1, Trafalgar Street, Bradford, West Yorkshire, BD1 3DU Classification: Exhaust System Manufacturers & Wholesalers Status: Inactive Positional Accuracy: Manually positioned to the address or location</p>	A18SE (NE)	628	-	416087 433680
225	<p>Contemporary Trade Directory Entries</p> <p>Name: Zorstec Location: Yard 1, Trafalgar Street, Bradford, West Yorkshire, BD1 3DU Classification: Exhaust System Manufacturers & Wholesalers Status: Inactive Positional Accuracy: Manually positioned to the address or location</p>	A18SE (NE)	628	-	416087 433680
225	<p>Contemporary Trade Directory Entries</p> <p>Name: Fingerprint (Bradford) Ltd Location: Theatre Royal Workshops, Snowden Street, Bradford, West Yorkshire, BD1 3DT Classification: T-Shirts Status: Inactive Positional Accuracy: Automatically positioned to the address</p>	A18SE (NE)	649	-	416130 433682
225	<p>Contemporary Trade Directory Entries</p> <p>Name: Esstex Service Station Location: Theatre Royal Workshops, Snowden Street, Bradford, West Yorkshire, BD1 3DT Classification: Textile Manufacturing Status: Inactive Positional Accuracy: Automatically positioned to the address</p>	A18SE (NE)	649	-	416130 433682
225	<p>Contemporary Trade Directory Entries</p> <p>Name: Lynwood Outdoor Clothing Location: Theatre Royal Workshops, Snowden Street, Bradford, West Yorkshire, BD1 3DT Classification: Clothing & Fabrics - Manufacturers Status: Inactive Positional Accuracy: Automatically positioned to the address</p>	A18SE (NE)	649	-	416130 433682
225	<p>Contemporary Trade Directory Entries</p> <p>Name: A M C Radiators Location: Unit 3 Trafalgar St, Bradford, West Yorkshire, BD1 3DU Classification: Car Radiator Servicing & Repairs Status: Inactive Positional Accuracy: Automatically positioned to the address</p>	A18SE (NE)	661	-	416100 433710

Map ID	Details	Quadrant Reference (Compass Direction)	Estimated Distance From Site	Contact	NGR
225	<p>Contemporary Trade Directory Entries</p> <p>Name: Philip Archer Auto Repairs Location: Trafalgar Street, Bradford, West Yorkshire, BD1 3DU Classification: Garage Services Status: Inactive Positional Accuracy: Manually positioned to the address or location</p>	A18SE (NE)	666	-	416109 433712
225	<p>Contemporary Trade Directory Entries</p> <p>Name: D T S Engineering Location: Yard 2, Trafalgar Street, Bradford, West Yorkshire, BD1 3DU Classification: Precision Engineers Status: Inactive Positional Accuracy: Manually positioned to the address or location</p>	A18SE (NE)	668	-	416109 433713
225	<p>Contemporary Trade Directory Entries</p> <p>Name: K V Remedials Ltd Location: Brogue House, Trafalgar St, Bradford, West Yorkshire, BD1 3DU Classification: Footwear Manufacturers -Component Suppliers Status: Inactive Positional Accuracy: Manually positioned to the road within the address or location</p>	A18SE (NE)	673	-	416102 433723
226	<p>Contemporary Trade Directory Entries</p> <p>Name: R A B Textiles Location: R and B Textiles, Try Mills Centre, 237, Thornton Road, Bradford, BD1 2JS Classification: Textile Manufacturing Status: Inactive Positional Accuracy: Automatically positioned to the address</p>	A12NE (NW)	630	-	415249 433415
227	<p>Contemporary Trade Directory Entries</p> <p>Name: Marquis Domestic Cleaning Location: Carlton House, Grammar School Street, Bradford, West Yorkshire, BD1 4NS Classification: Cleaning Services - Domestic Status: Inactive Positional Accuracy: Automatically positioned to the address</p>	A19SW (NE)	632	-	416218 433603
227	<p>Contemporary Trade Directory Entries</p> <p>Name: R W Freight Services Ltd Location: 4, Hallfield Street, Bradford, West Yorkshire, BD1 4QJ Classification: Freight Forwarders Status: Inactive Positional Accuracy: Automatically positioned to the address</p>	A19SW (NE)	641	-	416260 433579
227	<p>Contemporary Trade Directory Entries</p> <p>Name: Quality Freight Services Ltd Location: 4, Hallfield Street, Bradford, West Yorkshire, BD1 4QJ Classification: Freight Forwarders Status: Inactive Positional Accuracy: Automatically positioned to the address</p>	A19SW (NE)	641	-	416260 433579
228	<p>Contemporary Trade Directory Entries</p> <p>Name: Mahr Surgical Location: 2, Great Russell Court, Fieldhead Business Centre, Bradford, BD7 1JZ Classification: Veterinary Pharmacies Status: Inactive Positional Accuracy: Automatically positioned to the address</p>	A12NE (W)	633	-	415166 433177
228	<p>Contemporary Trade Directory Entries</p> <p>Name: Aista Location: 86, Preston Street, Bradford, West Yorkshire, BD7 1JP Classification: Foam Products - Rubber & Plastics Status: Inactive Positional Accuracy: Manually positioned to the address or location</p>	A12NE (W)	654	-	415152 433218
229	<p>Contemporary Trade Directory Entries</p> <p>Name: Brighthouse Location: 5, Market Street, Bradford, West Yorkshire, BD1 1EG Classification: Electrical Goods Sales, Manufacturers & Wholesalers Status: Inactive Positional Accuracy: Automatically positioned to the address</p>	A14SW (E)	635	-	416457 433102
229	<p>Contemporary Trade Directory Entries</p> <p>Name: Max Spielmann Location: tHE kIOSK, Broadway, Bradford, West Yorkshire, BD1 1EY Classification: Photographic Processors Status: Inactive Positional Accuracy: Manually positioned to the road within the address or location</p>	A14SE (E)	663	-	416485 433091

Map ID	Details	Quadrant Reference (Compass Direction)	Estimated Distance From Site	Contact	NGR
230	<p>Contemporary Trade Directory Entries</p> <p>Name: Touchstar Technologies Location: Unit 2-4, Campus Road, Listerhills Science Park, Bradford, West Yorkshire, BD7 1HR Classification: Computer Manufacturers Status: Inactive Positional Accuracy: Automatically positioned to the address</p>	A12SE (SW)	641	-	415204 432845
231	<p>Contemporary Trade Directory Entries</p> <p>Name: Blueprint Location: 262, Thornton Road, Bradford, West Yorkshire, BD1 2LB Classification: T-Shirts Status: Inactive Positional Accuracy: Automatically positioned to the address</p>	A17SE (NW)	641	-	415278 433484
231	<p>Contemporary Trade Directory Entries</p> <p>Name: Excel Sunbeds Location: 272, Thornton Road, Bradford, West Yorkshire, BD8 8JU Classification: Gas Suppliers Status: Inactive Positional Accuracy: Automatically positioned to the address</p>	A17SE (NW)	687	-	415240 433508
231	<p>Contemporary Trade Directory Entries</p> <p>Name: City Spares Location: 272, Thornton Road, Bradford, West Yorkshire, BD8 8JU Classification: Garage Services Status: Inactive Positional Accuracy: Automatically positioned to the address</p>	A17SE (NW)	687	-	415240 433508
231	<p>Contemporary Trade Directory Entries</p> <p>Name: Khyber Upholstery Ltd Location: 272, Thornton Road, Bradford, West Yorkshire, BD8 8JU Classification: Furniture Manufacturers - Home & Office Status: Inactive Positional Accuracy: Automatically positioned to the address</p>	A17SE (NW)	687	-	415240 433508
231	<p>Contemporary Trade Directory Entries</p> <p>Name: Fibre Technics Car Styling Location: 272, Thornton Road, Bradford, West Yorkshire, BD8 8JU Classification: Car Accessories Manufacturers Status: Inactive Positional Accuracy: Automatically positioned to the address</p>	A17SE (NW)	687	-	415240 433508
231	<p>Contemporary Trade Directory Entries</p> <p>Name: Euro Fashion Location: 272, Thornton Road, Bradford, West Yorkshire, BD8 8JU Classification: Clothing & Fabrics - Manufacturers Status: Inactive Positional Accuracy: Automatically positioned to the address</p>	A17SE (NW)	687	-	415240 433508
231	<p>Contemporary Trade Directory Entries</p> <p>Name: M & N Recycling Location: Whetley Mills, Thornton Rd, Bradford, West Yorkshire, BD8 8LQ Classification: Recycling Centres Status: Inactive Positional Accuracy: Manually positioned to the road within the address or location</p>	A17SE (NW)	690	-	415222 433486
231	<p>Contemporary Trade Directory Entries</p> <p>Name: City Tyres Location: 282, Thornton Road, Bradford, West Yorkshire, BD8 8JU Classification: Tyre Dealers Status: Inactive Positional Accuracy: Automatically positioned to the address</p>	A17SE (NW)	732	-	415196 433524
231	<p>Contemporary Trade Directory Entries</p> <p>Name: City Tyres Location: 282, Thornton Road, Bradford, West Yorkshire, BD8 8JU Classification: Tyre Dealers Status: Inactive Positional Accuracy: Automatically positioned to the address</p>	A17SE (NW)	732	-	415196 433524
232	<p>Contemporary Trade Directory Entries</p> <p>Name: Metro Launderette Location: 101a, Little Horton Lane, Bradford, West Yorkshire, BD5 0BU Classification: Dry Cleaners Status: Active Positional Accuracy: Automatically positioned to the address</p>	A8NE (S)	641	-	416018 432480

Map ID	Details	Quadrant Reference (Compass Direction)	Estimated Distance From Site	Contact	NGR
233	<p>Contemporary Trade Directory Entries</p> <p>Name: S S Pharma Location: Unit 1, Campus Road, Listerhills Science Park, Bradford, West Yorkshire, BD7 1HR Classification: Pharmaceutical Manufacturers & Distributors Status: Inactive Positional Accuracy: Manually positioned to the address or location</p>	A12SE (W)	647	-	415176 432902
233	<p>Contemporary Trade Directory Entries</p> <p>Name: Helpfindmea.Co.Uk Location: Unit 1, Listerhills Business Park, Bradford, West Yorkshire, BD7 1HR Classification: Car Dealers - Used Status: Inactive Positional Accuracy: Manually positioned to the address or location</p>	A12SE (W)	648	-	415176 432902
233	<p>Contemporary Trade Directory Entries</p> <p>Name: Centest Ltd Location: Unit 5, Campus Road, Listerhills Science Park, Bradford, West Yorkshire, BD7 1HR Classification: Electronic Engineers Status: Inactive Positional Accuracy: Automatically positioned to the address</p>	A12SE (W)	657	-	415162 432917
234	<p>Contemporary Trade Directory Entries</p> <p>Name: Garnett Controls Location: 6, Great Russell Court, Fieldhead Business Centre, BRADFORD, West Yorkshire, BD7 1JZ Classification: Plant & Machinery Repairs Status: Active Positional Accuracy: Automatically positioned to the address</p>	A12NE (W)	654	-	415145 433176
234	<p>Contemporary Trade Directory Entries</p> <p>Name: Wira Instrumentation Ltd Location: 6, Great Russell Court, Fieldhead Business Centre, Bradford, BD7 1JZ Classification: Industrial Instrument & Apparatus Manufacturers Status: Inactive Positional Accuracy: Automatically positioned to the address</p>	A12NE (W)	654	-	415145 433176
234	<p>Contemporary Trade Directory Entries</p> <p>Name: Pennine Print Solutions Ltd Location: 6, Great Russell Court, Fieldhead Business Centre, Bradford, West Yorkshire, BD7 1JZ Classification: Printers Status: Inactive Positional Accuracy: Automatically positioned to the address</p>	A12NE (W)	654	-	415145 433176
234	<p>Contemporary Trade Directory Entries</p> <p>Name: Wira Instrumentation Ltd Location: 6, Great Russell Court, Fieldhead Business Centre, Bradford, BD7 1JZ Classification: Testing, Inspection & Calibration Equipment Manufacturers Status: Active Positional Accuracy: Automatically positioned to the address</p>	A12NE (W)	654	-	415145 433176
234	<p>Contemporary Trade Directory Entries</p> <p>Name: P & B Precision Engineers Location: 6, Great Russell Court, Fieldhead Business Centre, Bradford, West Yorkshire, BD7 1JZ Classification: Engineers - General Status: Inactive Positional Accuracy: Automatically positioned to the address</p>	A12NE (W)	654	-	415145 433176
234	<p>Contemporary Trade Directory Entries</p> <p>Name: H R S Location: 6, Great Russell Court, Fieldhead Business Centre, Bradford, West Yorkshire, BD7 1JZ Classification: Car Body Repairs Status: Inactive Positional Accuracy: Automatically positioned to the address</p>	A12NE (W)	654	-	415145 433176
234	<p>Contemporary Trade Directory Entries</p> <p>Name: Bradford Exhaust Distributors Location: 12, Great Russell Court, Fieldhead Business Centre, Bradford, West Yorkshire, BD7 1JZ Classification: Exhaust & Shock Absorber Centres Status: Inactive Positional Accuracy: Automatically positioned to the address</p>	A12NW (W)	692	-	415106 433173

Map ID	Details	Quadrant Reference (Compass Direction)	Estimated Distance From Site	Contact	NGR
234	<p>Contemporary Trade Directory Entries</p> <p>Name: H L S Location: 14 Great Russell Ct, Fieldhead Business Centre, Bradford, West Yorkshire, BD7 1JZ Classification: Laundries & Launderettes Status: Inactive Positional Accuracy: Manually positioned to the address or location</p>	A12NW (W)	701	-	415097 433169
234	<p>Contemporary Trade Directory Entries</p> <p>Name: Pirtek Bradford Location: 16, Great Russell Court, Fieldhead Business Centre, Bradford, BD7 1JZ Classification: Hydraulic Equipment & Accessories - Sales & Service Status: Active Positional Accuracy: Automatically positioned to the address</p>	A12NW (W)	711	-	415087 433171
234	<p>Contemporary Trade Directory Entries</p> <p>Name: J & L Industrial Services Location: 20, Great Russell Court, Fieldhead Business Centre, BRADFORD, West Yorkshire, BD7 1JZ Classification: Engineering Materials Status: Inactive Positional Accuracy: Automatically positioned to the address</p>	A12NW (W)	731	-	415067 433169
235	<p>Contemporary Trade Directory Entries</p> <p>Name: Kashmir Crown Bakeries & Sweets Location: Kashmir Crown Bakeries, Oxley Street, Bradford, BD8 8ET Classification: Manufacturers Status: Inactive Positional Accuracy: Automatically positioned to the address</p>	A17SE (NW)	661	-	415377 433622
235	<p>Contemporary Trade Directory Entries</p> <p>Name: Girlington Glass & Joinery Location: 62, Worthington Court, Worthington Street, Bradford, West Yorkshire, BD8 8RY Classification: Door Manufacturers - Domestic Status: Active Positional Accuracy: Automatically positioned to the address</p>	A17SE (NW)	676	-	415402 433660
236	<p>Contemporary Trade Directory Entries</p> <p>Name: Whiteghyll Ltd Location: Unit 2, Trafalgar St, Bradford, West Yorkshire, BD1 3DU Classification: Plastic Products - Manufacturers Status: Inactive Positional Accuracy: Manually positioned to the road within the address or location</p>	A18SE (NE)	663	-	416091 433717
237	<p>Contemporary Trade Directory Entries</p> <p>Name: Alpha Moisture Systems Location: Alpha House, 96, City Road, Bradford, West Yorkshire, BD8 8ES Classification: Industrial Instrument & Apparatus Manufacturers Status: Active Positional Accuracy: Automatically positioned to the address</p>	A17SE (NW)	669	-	415325 433584
238	<p>Contemporary Trade Directory Entries</p> <p>Name: Pace Marketing Location: 2, Eldon Place, Bradford, West Yorkshire, BD1 3AZ Classification: Gas Suppliers Status: Inactive Positional Accuracy: Automatically positioned to the address</p>	A18SE (N)	672	-	415961 433771
238	<p>Contemporary Trade Directory Entries</p> <p>Name: Printing Location: 73, Manningham Lane, Bradford, West Yorkshire, BD1 3BA Classification: Printers Status: Inactive Positional Accuracy: Automatically positioned to the address</p>	A18SE (N)	672	-	415961 433771
238	<p>Contemporary Trade Directory Entries</p> <p>Name: Motortech Location: 52-60, Manningham Lane, Bradford, West Yorkshire, BD1 3EB Classification: Garage Services Status: Inactive Positional Accuracy: Automatically positioned to the address</p>	A18NE (N)	702	-	415982 433797
239	<p>Contemporary Trade Directory Entries</p> <p>Name: T Nawaz & Company Ltd Location: Cambridge House, 66, Little Horton Lane, Bradford, West Yorkshire, BD5 0HU Classification: Freight Forwarders Status: Inactive Positional Accuracy: Automatically positioned to the address</p>	A8SE (S)	687	-	415948 432413

Map ID	Details	Quadrant Reference (Compass Direction)	Estimated Distance From Site	Contact	NGR
240	<p>Contemporary Trade Directory Entries</p> <p>Name: Sagu Motors Ltd Location: 30, Shearbridge Road, Bradford, BD7 1NX Classification: Garage Services Status: Active Positional Accuracy: Automatically positioned to the address</p>	A7NE (SW)	687	-	415207 432738
241	<p>Contemporary Trade Directory Entries</p> <p>Name: Armatex Ltd Location: Newman House, Gracechurch Street, Bradford, West Yorkshire, BD8 7RH Classification: Synthetic Textiles Status: Inactive Positional Accuracy: Automatically positioned to the address</p>	A18NW (N)	699	-	415622 433793
241	<p>Contemporary Trade Directory Entries</p> <p>Name: Wallass Location: Lumb Lane Mills, Bradford, West Yorkshire, BD8 7GA Classification: Textile Manufacturing Status: Inactive Positional Accuracy: Automatically positioned to the address</p>	A18NW (N)	699	-	415622 433793
242	<p>Contemporary Trade Directory Entries</p> <p>Name: Eurocell Buildings Plastics Location: 15-17, Great Russell Court, Fieldhead Business Centre, Bradford, West Yorkshire, BD7 1JZ Classification: Plastic Products - Manufacturers Status: Inactive Positional Accuracy: Automatically positioned to the address</p>	A12NW (W)	706	-	415088 433109
242	<p>Contemporary Trade Directory Entries</p> <p>Name: Exel Freight Management (UK) Ltd Location: 8, Legrams Terrace, Fieldhead Business Centre, Bradford, West Yorkshire, BD7 1LN Classification: Freight Forwarders Status: Inactive Positional Accuracy: Automatically positioned to the address</p>	A12SW (W)	718	-	415076 433090
242	<p>Contemporary Trade Directory Entries</p> <p>Name: Bling Art Location: 10, Legrams Terrace, Fieldhead Business Centre, Bradford, BD7 1LN Classification: Cosmetic Manufacturers Status: Active Positional Accuracy: Automatically positioned to the address</p>	A12SW (W)	727	-	415067 433089
242	<p>Contemporary Trade Directory Entries</p> <p>Name: Brand My Clothing Ltd Location: Unit 19 Great Russell Court, Fieldhead Business Centre, Bradford, West Yorkshire, BD7 1JZ Classification: T-Shirts Status: Active Positional Accuracy: Automatically positioned to the address</p>	A12NW (W)	732	-	415062 433114
243	<p>Contemporary Trade Directory Entries</p> <p>Name: The Perfume Shop Location: K10, Charles Street Mall, Bradford, BD1 1US Classification: Perfume Suppliers Status: Active Positional Accuracy: Automatically positioned to the address</p>	A14NE (E)	708	-	416530 433118
244	<p>Contemporary Trade Directory Entries</p> <p>Name: Northern Electric Location: Unit 6A, 5, Valley Road, Bradford, West Yorkshire, BD1 4AG Classification: Electrical Goods Sales, Manufacturers & Wholesalers Status: Inactive Positional Accuracy: Automatically positioned to the address</p>	A19SW (NE)	714	-	416387 433548
245	<p>Contemporary Trade Directory Entries</p> <p>Name: Uk Windows & Glass Location: 118, City Road, Bradford, West Yorkshire, BD8 8JT Classification: Window Frames - Sales & Service Status: Inactive Positional Accuracy: Automatically positioned to the address</p>	A17SE (NW)	717	-	415265 433588
245	<p>Contemporary Trade Directory Entries</p> <p>Name: Globe Textiles Location: 121, City Road, Bradford, West Yorkshire, BD8 8JR Classification: Textile Manufacturing Status: Inactive Positional Accuracy: Automatically positioned in the proximity of the address</p>	A17SE (NW)	727	-	415231 433564

Map ID	Details	Quadrant Reference (Compass Direction)	Estimated Distance From Site	Contact	NGR
246	<p>Contemporary Trade Directory Entries</p> <p>Name: George Barker & Co (Leeds) Ltd Location: Idle, Bradford, West Yorkshire, BD10 8RF Classification: Refrigeration Equipment Manufacturers & Distributors Status: Inactive Positional Accuracy: Automatically positioned to the address</p>	A14NE (NE)	727	-	416488 433401
247	<p>Contemporary Trade Directory Entries</p> <p>Name: Paul McDonald & Son Location: Fieldhead Business Centre, Bradford, West Yorkshire, BD7 1JZ Classification: Sheet Metal Work Status: Active Positional Accuracy: Manually positioned to the address or location</p>	A12NW (W)	740	-	415057 433162
248	<p>Contemporary Trade Directory Entries</p> <p>Name: Ims Air Conditioning Location: Thorn House, Woodhead Road, Bradford, West Yorkshire, BD7 1PD Classification: Air Conditioning & Refrigeration Contractors Status: Inactive Positional Accuracy: Automatically positioned to the address</p>	A12SW (SW)	745	-	415119 432779
248	<p>Contemporary Trade Directory Entries</p> <p>Name: I M S Air Conditioning Location: Thorn House, Woodhead Road, Bradford, West Yorkshire, BD7 1PD Classification: Air Conditioning & Refrigeration Contractors Status: Inactive Positional Accuracy: Automatically positioned to the address</p>	A12SW (SW)	745	-	415119 432779
249	<p>Contemporary Trade Directory Entries</p> <p>Name: Comet Group Plc Location: 3 Forster Sq, Bradford, West Yorkshire, BD1 4JB Classification: Electrical Goods Sales, Manufacturers & Wholesalers Status: Inactive Positional Accuracy: Manually positioned to the address or location</p>	A14NE (E)	745	-	416554 433248
249	<p>Contemporary Trade Directory Entries</p> <p>Name: Currys Location: Forster Sq, Bradford, West Yorkshire, BD1 4JB Classification: Electrical Goods Sales, Manufacturers & Wholesalers Status: Inactive Positional Accuracy: Manually positioned to the road within the address or location</p>	A14NE (E)	781	-	416591 433247
250	<p>Contemporary Trade Directory Entries</p> <p>Name: St Michaels Plumbing & Heating Location: 24, ST. MICHAELS ROAD, BRADFORD, BD8 8HE Classification: Boilers - Servicing, Replacements & Repairs Status: Active Positional Accuracy: Automatically positioned to the address</p>	A17SE (NW)	749	-	415330 433697
251	<p>Contemporary Trade Directory Entries</p> <p>Name: All Vac Servicing Ltd Location: 89-93, Manningham Lane, BRADFORD, West Yorkshire, BD1 3BN Classification: Vacuum Cleaners, Industrial & Commercial - Repairs & Servicing Status: Active Positional Accuracy: Automatically positioned to the address</p>	A18NE (N)	756	-	415900 433868
251	<p>Contemporary Trade Directory Entries</p> <p>Name: Bingley Catering Supplies Location: 95-97, Manningham Lane, Bradford, West Yorkshire, BD1 3BN Classification: Catering Equipment Status: Inactive Positional Accuracy: Automatically positioned to the address</p>	A18NE (N)	766	-	415892 433879
251	<p>Contemporary Trade Directory Entries</p> <p>Name: John Wood Location: 103a, Manningham Lane, Bradford, West Yorkshire, BD1 3BN Classification: Car Dealers Status: Inactive Positional Accuracy: Automatically positioned to the address</p>	A18NE (N)	797	-	415877 433912
252	<p>Contemporary Trade Directory Entries</p> <p>Name: Central Motor Company Location: 129, Great Horton Road, Bradford, West Yorkshire, BD7 1QG Classification: Car Dealers - Used Status: Active Positional Accuracy: Automatically positioned to the address</p>	A7NE (SW)	758	-	415297 432522
252	<p>Contemporary Trade Directory Entries</p> <p>Name: Shearbridge Garage Location: Great Horton Road, Bradford, West Yorkshire, BD7 1QG Classification: Petrol Filling Stations - 24 Hour Status: Inactive Positional Accuracy: Automatically positioned to the address</p>	A7NE (SW)	758	-	415297 432522

Map ID	Details	Quadrant Reference (Compass Direction)	Estimated Distance From Site	Contact	NGR
252	<p>Contemporary Trade Directory Entries</p> <p>Name: Short Response Ltd Location: Great Horton Road, Bradford, West Yorkshire, BD7 1QG Classification: Clothing & Fabrics - Manufacturers Status: Inactive Positional Accuracy: Automatically positioned to the address</p>	A7NE (SW)	758	-	415297 432522
252	<p>Contemporary Trade Directory Entries</p> <p>Name: Sanderson Weaving Location: Shearbridge Mills, Great Horton Road, Bradford, West Yorkshire, BD7 1QG Classification: Textile Manufacturing Status: Inactive Positional Accuracy: Automatically positioned in the proximity of the address</p>	A7NE (SW)	758	-	415297 432522
252	<p>Contemporary Trade Directory Entries</p> <p>Name: Asim Manufactures Location: Shearbridge Mills, 137, Great Horton Road, Bradford, West Yorkshire, BD7 1QG Classification: Furniture Manufacturers - Home & Office Status: Inactive Positional Accuracy: Automatically positioned to the address</p>	A7NE (SW)	758	-	415297 432522
252	<p>Contemporary Trade Directory Entries</p> <p>Name: Undercliffe Service Station Location: 131, Great Horton Road, Bradford, West Yorkshire, BD7 1QG Classification: Petrol Filling Stations Status: Inactive Positional Accuracy: Manually positioned to the address or location</p>	A7NE (SW)	758	-	415297 432522
253	<p>Contemporary Trade Directory Entries</p> <p>Name: The Sitting Room Location: 4, Nesfield Street, Bradford, West Yorkshire, BD1 3ET Classification: Furniture Manufacturers - Home & Office Status: Inactive Positional Accuracy: Automatically positioned to the address</p>	A18NE (N)	761	-	415972 433860
253	<p>Contemporary Trade Directory Entries</p> <p>Name: Adworx Printing Location: 82, Manningham Lane, Bradford, BD1 3ES Classification: Printers Status: Inactive Positional Accuracy: Automatically positioned to the address</p>	A18NE (N)	776	-	415947 433881
253	<p>Contemporary Trade Directory Entries</p> <p>Name: S R Motors Location: 5-7, Nesfield Street, Bradford, BD1 3ET Classification: Car Dealers Status: Active Positional Accuracy: Automatically positioned to the address</p>	A18NE (N)	805	-	415981 433903
254	<p>Contemporary Trade Directory Entries</p> <p>Name: Windsor Gas Location: 121, City Road, Bradford, West Yorkshire, BD8 8JR Classification: Gas Suppliers - Bottled Status: Active Positional Accuracy: Automatically positioned to the address</p>	A17SE (NW)	766	-	415178 433557
255	<p>Contemporary Trade Directory Entries</p> <p>Name: Power Start Location: City Road Garage, 204-208, City Road, Bradford, West Yorkshire, BD8 8JP Classification: Mot Testing Centres Status: Inactive Positional Accuracy: Automatically positioned to the address</p>	A17SE (NW)	767	-	415219 433613
255	<p>Contemporary Trade Directory Entries</p> <p>Name: Ripling Engineering Ltd Location: 18, Lower Globe Street, Bradford, BD8 8JW Classification: Engineers - General Status: Active Positional Accuracy: Automatically positioned to the address</p>	A17SE (NW)	780	-	415219 433633
255	<p>Contemporary Trade Directory Entries</p> <p>Name: P D Bannister Location: Globe Mills, Lower Globe Street, Bradford, West Yorkshire, BD8 8JW Classification: Road Haulage Services Status: Inactive Positional Accuracy: Automatically positioned to the address</p>	A17SE (NW)	780	-	415219 433633

Map ID	Details	Quadrant Reference (Compass Direction)	Estimated Distance From Site	Contact	NGR
255	<p>Contemporary Trade Directory Entries</p> <p>Name: Bannister Transport & Distribution Location: Globe Mills, Lower Globe Street, Bradford, West Yorkshire, BD8 8JW Classification: Road Haulage Services Status: Inactive Positional Accuracy: Automatically positioned to the address</p>	A17SE (NW)	780	-	415219 433633
255	<p>Contemporary Trade Directory Entries</p> <p>Name: Kay'S Location: Unit 9 Lower Globe Street, City Road, Bradford, West Yorkshire, BD8 8JP Classification: Commercial Vehicle Servicing, Repairs, Parts & Accessories Status: Active Positional Accuracy: Manually positioned to the road within the address or location</p>	A17SE (NW)	783	-	415208 433625
255	<p>Contemporary Trade Directory Entries</p> <p>Name: G X Soccer Location: Lower Globe St, Bradford, West Yorkshire, BD8 8JW Classification: Leisure & Sportswear Manufacturers & Wholesalers Status: Inactive Positional Accuracy: Manually positioned to the road within the address or location</p>	A17SE (NW)	785	-	415228 433650
256	<p>Contemporary Trade Directory Entries</p> <p>Name: Harris Cars Location: Unit 9, Bowland Street, Bradford, West Yorkshire, BD1 3BW Classification: Car Dealers - Used Status: Inactive Positional Accuracy: Automatically positioned to the address</p>	A18NW (N)	769	-	415798 433886
256	<p>Contemporary Trade Directory Entries</p> <p>Name: A J Car & Commercials Location: Unit 9, Bowland Street, Bradford, West Yorkshire, BD1 3BW Classification: Garage Services Status: Inactive Positional Accuracy: Automatically positioned to the address</p>	A18NW (N)	769	-	415798 433886
256	<p>Contemporary Trade Directory Entries</p> <p>Name: Lumb Lane Tyres Location: Unit 5, Bowland Street, Bradford, West Yorkshire, BD1 3BW Classification: Car Body Repairs Status: Active Positional Accuracy: Automatically positioned to the address</p>	A18NW (N)	769	-	415798 433886
256	<p>Contemporary Trade Directory Entries</p> <p>Name: Jimmy'S Recovery Location: UNIT 9, BOWLAND STREET, BRADFORD, BD1 3BW Classification: Car Breakdown & Recovery Services Status: Active Positional Accuracy: Automatically positioned to the address</p>	A18NW (N)	769	-	415779 433886
257	<p>Contemporary Trade Directory Entries</p> <p>Name: Menu Printers Location: 10, Bradford, West Yorkshire, BD1 3ET Classification: Printers Status: Inactive Positional Accuracy: Manually positioned to the address or location</p>	A18NE (N)	772	-	415994 433866
257	<p>Contemporary Trade Directory Entries</p> <p>Name: Paper Print & Design Location: 10 Nesfield St, Bradford, West Yorkshire, BD1 3ET Classification: Printers Status: Inactive Positional Accuracy: Manually positioned to the address or location</p>	A18NE (N)	772	-	415994 433866
257	<p>Contemporary Trade Directory Entries</p> <p>Name: Halifax Architectural Aluminium Ltd Location: 16, Nesfield Street, Bradford, West Yorkshire, BD1 3ET Classification: Aluminium Fabricators Status: Inactive Positional Accuracy: Automatically positioned to the address</p>	A18NE (N)	805	-	416033 433890
257	<p>Contemporary Trade Directory Entries</p> <p>Name: Jap Performers Uk Location: Nesfield St, Bradford, West Yorkshire, BD1 3ET Classification: Car Dealers Status: Inactive Positional Accuracy: Manually positioned to the road within the address or location</p>	A18NE (N)	820	-	416023 433908
257	<p>Contemporary Trade Directory Entries</p> <p>Name: The Sitting Room Location: Unit 4, Nesfield Street, Bradford, BD1 3ET Classification: Seating Manufacturers Status: Active Positional Accuracy: Automatically positioned to the address</p>	A18NE (N)	827	-	416008 433919

Map ID	Details	Quadrant Reference (Compass Direction)	Estimated Distance From Site	Contact	NGR
257	<p>Contemporary Trade Directory Entries</p> <p>Name: West Riding Printers Location: 1, Nesfield Street, Bradford, West Yorkshire, BD1 3ET Classification: Boxes & Cartons Status: Inactive Positional Accuracy: Automatically positioned to the address</p>	A18NE (N)	834	-	416010 433926
258	<p>Contemporary Trade Directory Entries</p> <p>Name: Pioneer Weaving Ltd Location: The Weaving Room, Lumb La Mills, Bradford, West Yorkshire, BD8 7GA Classification: Textile Manufacturing Status: Inactive Positional Accuracy: Automatically positioned to the address</p>	A18NW (N)	772	-	415622 433868
258	<p>Contemporary Trade Directory Entries</p> <p>Name: Drummond Group Plc Location: Lumb Lane Mills, Bradford, West Yorkshire, BD8 7RL Classification: Textile Manufacturing Status: Inactive Positional Accuracy: Automatically positioned to the address</p>	A18NW (N)	772	-	415622 433868
259	<p>Contemporary Trade Directory Entries</p> <p>Name: Shell Service Station Location: Canal Road, Bradford, West Yorkshire, BD1 4SP Classification: Petrol Filling Stations Status: Active Positional Accuracy: Automatically positioned to the address</p>	A14NE (E)	779	-	416568 433332
260	<p>Contemporary Trade Directory Entries</p> <p>Name: Mughal Industries Location: 39 Bowland St, Bradford, West Yorkshire, BD1 3BW Classification: Textile Manufacturing Status: Inactive Positional Accuracy: Manually positioned to the road within the address or location</p>	A18NW (N)	783	-	415742 433898
260	<p>Contemporary Trade Directory Entries</p> <p>Name: Atm Cars Location: Unit 7, Bowland St, Bradford, West Yorkshire, BD1 3BW Classification: Car Dealers - Used Status: Inactive Positional Accuracy: Manually positioned within the geographical locality</p>	A18NW (N)	800	-	415735 433915
260	<p>Contemporary Trade Directory Entries</p> <p>Name: Maningham Autos Location: 55, Bowland Street, Bradford, BD1 3BW Classification: Garage Services Status: Active Positional Accuracy: Automatically positioned to the address</p>	A18NW (N)	823	-	415723 433937
261	<p>Contemporary Trade Directory Entries</p> <p>Name: Euro Home Interiors Location: 20, Summerville Road, Bradford, BD7 1PX Classification: Blinds, Awnings & Canopies Status: Inactive Positional Accuracy: Automatically positioned to the address</p>	A7NE (SW)	784	-	415193 432592
261	<p>Contemporary Trade Directory Entries</p> <p>Name: A & Q Plc Location: 14, Summerville Road, Bradford, West Yorkshire, BD7 1PX Classification: Electrical Goods Sales, Manufacturers & Wholesalers Status: Inactive Positional Accuracy: Automatically positioned to the address</p>	A7NE (SW)	794	-	415198 432571
261	<p>Contemporary Trade Directory Entries</p> <p>Name: Puwar Business Co-Operation Uk Ltd Location: 14, Summerville Road, Bradford, West Yorkshire, BD7 1PX Classification: Mailing Machines & Equipment Status: Inactive Positional Accuracy: Automatically positioned to the address</p>	A7NE (SW)	794	-	415198 432571
262	<p>Contemporary Trade Directory Entries</p> <p>Name: Bradford Auto Centre Location: Unit 4, Bradford Autos, Midland Road, Bradford, BD1 3EQ Classification: Car Dealers - Used Status: Inactive Positional Accuracy: Automatically positioned to the address</p>	A18NE (N)	786	-	416109 433842
262	<p>Contemporary Trade Directory Entries</p> <p>Name: Carmine Ices Co Ltd Location: Midland Road, Bradford, West Yorkshire, BD1 3EQ Classification: Ice Cream Manufacturers & Suppliers Status: Inactive Positional Accuracy: Automatically positioned to the address</p>	A18NE (N)	786	-	416109 433842

Map ID	Details	Quadrant Reference (Compass Direction)	Estimated Distance From Site	Contact	NGR
262	Contemporary Trade Directory Entries Name: Carmine Ice Cream Co Ltd Location: Midland Road, Bradford, West Yorkshire, BD1 3EQ Classification: Ice Cream Manufacturers & Suppliers Status: Inactive Positional Accuracy: Automatically positioned to the address	A18NE (N)	786	-	416109 433842
263	Contemporary Trade Directory Entries Name: Home Furnishers Location: 71, White Abbey Road, Bradford, West Yorkshire, BD8 8DR Classification: Hardware Status: Active Positional Accuracy: Automatically positioned to the address	A17SE (NW)	788	-	415360 433768
264	Contemporary Trade Directory Entries Name: M C M Ltd Location: 38, Legrams Lane, Bradford, West Yorkshire, BD7 1NE Classification: Commercial Vehicle Servicing, Repairs, Parts & Accessories Status: Inactive Positional Accuracy: Automatically positioned to the address	A12SW (W)	792	-	415013 432967
265	Contemporary Trade Directory Entries Name: V12 Specialist Cars Location: 10, Petergate, Bradford, West Yorkshire, BD1 1DP Classification: Classic Car Specialists Status: Inactive Positional Accuracy: Automatically positioned to the address	A14SE (E)	794	-	416615 433091
266	Contemporary Trade Directory Entries Name: Currys Location: Forster Square, Bradford, West Yorkshire, BD1 4JB Classification: Electrical Goods Sales, Manufacturers & Wholesalers Status: Inactive Positional Accuracy: Manually positioned to the address or location	A19SW (NE)	795	-	416280 433760
266	Contemporary Trade Directory Entries Name: Currys Pc World Location: Unit 9 Forster Square Retail Park, Bradford, BD1 4AG Classification: Electrical Goods Sales, Manufacturers & Wholesalers Status: Active Positional Accuracy: Manually positioned to the address or location	A19SW (NE)	797	-	416292 433754
267	Contemporary Trade Directory Entries Name: A H M Autos Location: 26a Summerville Road, Bradford, West Yorkshire, BD7 1PX Classification: Garage Services Status: Active Positional Accuracy: Manually positioned to the road within the address or location	A7NE (SW)	807	-	415139 432624
268	Contemporary Trade Directory Entries Name: Bentley Bed Location: Ground Floor, New Mill House, Summerville Road, Bradford, BD7 1NS Classification: Bed & Mattress Manufacturers Status: Inactive Positional Accuracy: Automatically positioned to the address	A12SW (W)	815	-	415029 432815
269	Contemporary Trade Directory Entries Name: Auto Design Technics Location: 240 Canal Rd, Bradford, West Yorkshire, BD1 4SX Classification: Alloys Status: Inactive Positional Accuracy: Manually positioned to the road within the address or location	A14NE (E)	825	-	416590 433412
270	Contemporary Trade Directory Entries Name: Comet Location: Unit 3 Forster Sq, Bradford, West Yorkshire, BD1 4JB Classification: Electrical Goods Sales, Manufacturers & Wholesalers Status: Inactive Positional Accuracy: Manually positioned within the geographical locality	A14NE (E)	835	-	416646 433248
271	Contemporary Trade Directory Entries Name: Bradleys Hire (Northern) Ltd Location: 20, Mill Street, Bradford, West Yorkshire, BD1 4AB Classification: Scaffolding & Work Platforms Status: Inactive Positional Accuracy: Automatically positioned to the address	A19SE (NE)	836	-	416571 433482
271	Contemporary Trade Directory Entries Name: C D Bramall Location: Canal Road, Bradford, West Yorkshire, BD1 4RQ Classification: Car Dealers Status: Inactive Positional Accuracy: Automatically positioned in the proximity of the address	A19SE (NE)	861	-	416602 433477

Map ID	Details	Quadrant Reference (Compass Direction)	Estimated Distance From Site	Contact	NGR
272	<p>Contemporary Trade Directory Entries</p> <p>Name: Globetrade Car Sales Location: Unit 2, Globe Mills, Lower Globe Street, Bradford, BD8 8JW Classification: Car Dealers - Used Status: Active Positional Accuracy: Automatically positioned to the address</p>	A17SE (NW)	839	-	415194 433693
273	<p>Contemporary Trade Directory Entries</p> <p>Name: Broadbent Drives Location: Portland Street, Bradford, West Yorkshire, BD5 0DW Classification: Power Transmission Services Status: Inactive Positional Accuracy: Automatically positioned in the proximity of the address</p>	A9NW (SE)	846	-	416477 432566
274	<p>Contemporary Trade Directory Entries</p> <p>Name: T C E Cleaning Commercial Cleaning Services Location: Suite 23 Malik House Oakwood Court, City Road, Bradford, West Yorkshire, BD8 8JY Classification: Commercial Cleaning Services Status: Active Positional Accuracy: Manually positioned to the address or location</p>	A17SW (NW)	849	-	415117 433616
274	<p>Contemporary Trade Directory Entries</p> <p>Name: Enviro Plastics Ltd Location: Unit 11-12, Oakwood Warehouse, Saxon Street, Bradford, West Yorkshire, BD8 8AG Classification: Recycling Services Status: Inactive Positional Accuracy: Automatically positioned to the address</p>	A17SW (NW)	876	-	415113 433655
274	<p>Contemporary Trade Directory Entries</p> <p>Name: Mat Transport Ltd Location: Oakwood House, City Road, Bradford, West Yorkshire, BD8 8JY Classification: Freight Forwarders Status: Inactive Positional Accuracy: Automatically positioned to the address</p>	A17SW (NW)	876	-	415113 433655
275	<p>Contemporary Trade Directory Entries</p> <p>Name: S C S Location: Unit 13, 53, Valley Road, Bradford, West Yorkshire, BD1 4RN Classification: Furniture Manufacturers - Home & Office Status: Inactive Positional Accuracy: Automatically positioned to the address</p>	A19NW (NE)	852	-	416214 433867
276	<p>Contemporary Trade Directory Entries</p> <p>Name: Nesfield Tyre Services Ltd Location: Nesfield Street, Bradford, West Yorkshire, BD1 3ET Classification: Tyre Dealers Status: Inactive Positional Accuracy: Automatically positioned to the address</p>	A18NE (N)	853	-	416029 433941
277	<p>Contemporary Trade Directory Entries</p> <p>Name: Skin Up Location: Centre for Enterprise, 114-116, Manningham Lane, Bradford, West Yorkshire, BD8 7JF Classification: Leather Garments & Products Status: Inactive Positional Accuracy: Manually positioned to the road within the address or location</p>	A18NE (N)	854	-	415868 433969
277	<p>Contemporary Trade Directory Entries</p> <p>Name: Bradford Automotives Location: 55, Bowland Street, Bradford, West Yorkshire, BD1 3BW Classification: Tyre Dealers Status: Inactive Positional Accuracy: Automatically positioned to the address</p>	A18NE (N)	863	-	415833 433980
277	<p>Contemporary Trade Directory Entries</p> <p>Name: Halal Meat Centre Location: 128, Manningham Lane, Bradford, BD8 7JF Classification: Meat - Wholesale Status: Active Positional Accuracy: Automatically positioned to the address</p>	A18NE (N)	903	-	415857 434019
277	<p>Contemporary Trade Directory Entries</p> <p>Name: Tropical Ices Location: 128, Manningham Lane, Bradford, West Yorkshire, BD8 7JF Classification: Ice Cream Manufacturers & Suppliers Status: Inactive Positional Accuracy: Automatically positioned to the address</p>	A18NE (N)	903	-	415857 434019

Map ID	Details	Quadrant Reference (Compass Direction)	Estimated Distance From Site	Contact	NGR
278	<p>Contemporary Trade Directory Entries</p> <p>Name: Copley Pest Solutions Location: Office A 1-9 Albion Square, Bradford, West Yorkshire, BD5 0HQ Classification: Pest & Vermin Control Status: Active Positional Accuracy: Manually positioned to the address or location</p>	A9NW (SE)	855	-	416391 432459
278	<p>Contemporary Trade Directory Entries</p> <p>Name: Cygnet Yarns Ltd Location: 12-14, Adelaide Street, Bradford, West Yorkshire, BD5 0EA Classification: Knitting Yarn Manufacturers & Wholesalers Status: Active Positional Accuracy: Automatically positioned to the address</p>	A9NW (SE)	878	-	416414 432449
278	<p>Contemporary Trade Directory Entries</p> <p>Name: The Spares Merchant Ltd Location: 39, Adelaide Street, Bradford, West Yorkshire, BD5 0EA Classification: Boilers - Servicing, Replacements & Repairs Status: Inactive Positional Accuracy: Automatically positioned to the address</p>	A9NW (SE)	881	-	416425 432454
278	<p>Contemporary Trade Directory Entries</p> <p>Name: Altex Uk Ltd Location: 12-14, Adelaide Street, Bradford, BD5 0EA Classification: Textile Manufacturing Status: Active Positional Accuracy: Automatically positioned to the address</p>	A9SW (SE)	902	-	416410 432413
278	<p>Contemporary Trade Directory Entries</p> <p>Name: Zinnovative Design & Print Ltd Location: 42-44, Adelaide Street, Bradford, BD5 0EA Classification: Printers Status: Active Positional Accuracy: Automatically positioned to the address</p>	A9NW (SE)	903	-	416428 432428
278	<p>Contemporary Trade Directory Entries</p> <p>Name: Wilkinson & Scott Ltd Location: 58, Nelson Street, Bradford, West Yorkshire, BD5 0DZ Classification: Chemicals - Distributors & Wholesalers Status: Active Positional Accuracy: Automatically positioned to the address</p>	A9NW (SE)	915	-	416452 432434
278	<p>Contemporary Trade Directory Entries</p> <p>Name: Music Woodshop Location: 1 Duncan Street, Bradford, West Yorkshire, BD5 7JS Classification: Musical Instrument - Manufacturers Status: Inactive Positional Accuracy: Manually positioned to the road within the address or location</p>	A9SW (SE)	922	-	416430 432403
279	<p>Contemporary Trade Directory Entries</p> <p>Name: Elite Fabrications Ltd Location: 296 Thornton Road, Bradford, West Yorkshire, BD8 8JZ Classification: Machine Shops Status: Inactive Positional Accuracy: Automatically positioned to the address</p>	A17SW (NW)	858	-	415088 433590
279	<p>Contemporary Trade Directory Entries</p> <p>Name: Lifestyle Clothing Manufacturers Location: 296 Unit B, Thornton Rd, Bradford, West Yorkshire, BD8 8JZ Classification: Clothing & Fabrics - Manufacturers Status: Inactive Positional Accuracy: Manually positioned to the address or location</p>	A17SW (NW)	863	-	415086 433596
280	<p>Contemporary Trade Directory Entries</p> <p>Name: S Cordingley (Bradford) Ltd Location: West End House, 39, Legrams Lane, Bradford, West Yorkshire, BD7 1NH Classification: Textile Manufacturing Status: Inactive Positional Accuracy: Automatically positioned to the address</p>	A12SW (W)	862	-	414964 432862
280	<p>Contemporary Trade Directory Entries</p> <p>Name: Keen Print Location: Legrams Mill, Legrams Lane, Bradford, West Yorkshire, BD7 1NH Classification: Printers Status: Inactive Positional Accuracy: Automatically positioned to the address</p>	A12SW (W)	862	-	414964 432862
280	<p>Contemporary Trade Directory Entries</p> <p>Name: National Auto Clinic Location: Unit 9 Legrams Hill, Legrams La, Bradford, West Yorkshire, BD7 1NH Classification: Garage Services Status: Inactive Positional Accuracy: Manually positioned to the address or location</p>	A12SW (W)	862	-	414964 432862

Map ID	Details	Quadrant Reference (Compass Direction)	Estimated Distance From Site	Contact	NGR
280	<p>Contemporary Trade Directory Entries</p> <p>Name: Precision Blast Uk Location: Legrams Mill, Legrams La, Bradford, West Yorkshire, BD7 1NH Classification: Industrial Services Status: Inactive Positional Accuracy: Manually positioned to the address or location</p>	A12SW (W)	862	-	414964 432862
280	<p>Contemporary Trade Directory Entries</p> <p>Name: Basir Autos Location: Legrams Mill, Legrams La, Bradford, West Yorkshire, BD7 1NH Classification: Spraying - Paint & Coatings Status: Inactive Positional Accuracy: Manually positioned to the address or location</p>	A12SW (W)	862	-	414964 432862
280	<p>Contemporary Trade Directory Entries</p> <p>Name: Torque Tyres Ltd Location: Legrams Mill, Legrams Lane, Bradford, West Yorkshire, BD7 1NH Classification: Garage Services Status: Inactive Positional Accuracy: Automatically positioned to the address</p>	A12SW (W)	862	-	414964 432862
280	<p>Contemporary Trade Directory Entries</p> <p>Name: Bankfield Garage Location: Legrams Mill, Legrams La, Bradford, West Yorkshire, BD7 1NH Classification: Garage Services Status: Inactive Positional Accuracy: Manually positioned to the address or location</p>	A12SW (W)	867	-	414960 432860
280	<p>Contemporary Trade Directory Entries</p> <p>Name: Zaf Atou Salvage Location: Unit 1, Legrams Commercial Centre, Legrams La, Bradford, West Yorkshire, BD7 1NH Classification: Car Body Repairs Status: Inactive Positional Accuracy: Automatically positioned to the address</p>	A12SW (W)	874	-	414960 432834
280	<p>Contemporary Trade Directory Entries</p> <p>Name: Raja Bros Fabrication Location: Unit 10 Legrams La, Bradford, West Yorkshire, BD7 1NH Classification: Wrought Ironwork Status: Inactive Positional Accuracy: Manually positioned to the road within the address or location</p>	A12SW (W)	877	-	414942 432888
281	<p>Contemporary Trade Directory Entries</p> <p>Name: Transco Location: Bradford District Office, Valley Road, Bradford, West Yorkshire, BD1 4SW Classification: Engineers - General Status: Inactive Positional Accuracy: Automatically positioned to the address</p>	A19SE (NE)	862	-	416558 433560
281	<p>Contemporary Trade Directory Entries</p> <p>Name: Lynn Motors Location: 4, Holdsworth Street, Bradford, BD1 4UG Classification: Garage Services Status: Active Positional Accuracy: Automatically positioned to the address</p>	A19SE (NE)	894	-	416588 433571
282	<p>Contemporary Trade Directory Entries</p> <p>Name: R S Bateman Ltd Location: Concorde House, 34, Nesfield Street, Bradford, BD1 3ET Classification: Floorcoverings - Manufacturers & Wholesalers Status: Inactive Positional Accuracy: Automatically positioned to the address</p>	A18NE (N)	874	-	416111 433936
282	<p>Contemporary Trade Directory Entries</p> <p>Name: The Golf Club Location: Midland Rd, Bradford, West Yorkshire, BD1 3EQ Classification: Car Dealers - Used Status: Inactive Positional Accuracy: Manually positioned to the road within the address or location</p>	A18NE (N)	882	-	416128 433938
283	<p>Contemporary Trade Directory Entries</p> <p>Name: Office Cleaning Location: Centre for Enterprise, 114-116, Manningham Lane, Bradford, West Yorkshire, BD8 7JF Classification: Cleaning Services - Domestic Status: Inactive Positional Accuracy: Manually positioned to the address or location</p>	A18NE (N)	877	-	415882 433992

Map ID	Details	Quadrant Reference (Compass Direction)	Estimated Distance From Site	Contact	NGR
283	<p>Contemporary Trade Directory Entries</p> <p>Name: Dream Blinds Uk Location: CENTRE FOR ENTERPRISE 114-116, MANNINGHAM LANE, BRADFORD, BD8 7JF Classification: Blinds, Awnings & Canopies Status: Active Positional Accuracy: Automatically positioned to the address</p>	A18NE (N)	879	-	415882 433993
284	<p>Contemporary Trade Directory Entries</p> <p>Name: M & M Location: 65, Nesfield Street, Bradford, BD1 3ET Classification: Sheet Metal Work Status: Active Positional Accuracy: Automatically positioned to the address</p>	A18NE (N)	884	-	416076 433959
285	<p>Contemporary Trade Directory Entries</p> <p>Name: A S Pickering Ltd Location: 7, Springfield Place, Bradford, West Yorkshire, BD1 3EZ Classification: Car Body Repairs Status: Inactive Positional Accuracy: Automatically positioned to the address</p>	A18NE (N)	886	-	415949 433992
286	<p>Contemporary Trade Directory Entries</p> <p>Name: V & A Products Ltd Location: Globe Mills, White Abbey Road, Bradford, West Yorkshire, BD8 8JL Classification: Knitting Yarn Manufacturers & Wholesalers Status: Inactive Positional Accuracy: Automatically positioned to the address</p>	A17SE (NW)	888	-	415195 433763
286	<p>Contemporary Trade Directory Entries</p> <p>Name: Duttons Yarns Ltd Location: Globe Mills, White Abbey Road, Bradford, West Yorkshire, BD8 8JL Classification: Knitting Yarn Manufacturers & Wholesalers Status: Active Positional Accuracy: Automatically positioned to the address</p>	A17SE (NW)	888	-	415195 433763
286	<p>Contemporary Trade Directory Entries</p> <p>Name: P D Bannister Location: Unit 1 Globe Mills, Lower Globe Street, Bradford, West Yorkshire, BD8 8JW Classification: Distribution Services Status: Inactive Positional Accuracy: Automatically positioned to the address</p>	A17SE (NW)	889	-	415195 433764
287	<p>Contemporary Trade Directory Entries</p> <p>Name: Orient Press Location: Zafar House, 29, Canal Road, Bradford, West Yorkshire, BD1 4AJ Classification: Printers Status: Inactive Positional Accuracy: Automatically positioned to the address</p>	A19SE (NE)	894	-	416608 433537
287	<p>Contemporary Trade Directory Entries</p> <p>Name: Dixon Car Clinic Location: Canal Rd, Bradford, West Yorkshire, BD1 4AJ Classification: Garage Services Status: Inactive Positional Accuracy: Manually positioned to the road within the address or location</p>	A19SE (NE)	911	-	416631 433530
287	<p>Contemporary Trade Directory Entries</p> <p>Name: C & S Printers Location: 32, Canal Road, Bradford, West Yorkshire, BD1 4BA Classification: Printers Status: Inactive Positional Accuracy: Automatically positioned to the address</p>	A19SE (NE)	919	-	416649 433512
287	<p>Contemporary Trade Directory Entries</p> <p>Name: V12 Power Ltd Location: 240, Canal Road, Bradford, West Yorkshire, BD1 4SX Classification: Car Dealers Status: Inactive Positional Accuracy: Manually positioned to the road within the address or location</p>	A19SE (NE)	927	-	416638 433551
288	<p>Contemporary Trade Directory Entries</p> <p>Name: Adelaide Service Station Location: Manchester Road, Bradford, West Yorkshire, BD5 0DH Classification: Petrol Filling Stations - 24 Hour Status: Inactive Positional Accuracy: Automatically positioned to the address</p>	A9SW (SE)	903	-	416392 432396

Map ID	Details	Quadrant Reference (Compass Direction)	Estimated Distance From Site	Contact	NGR
288	<p>Contemporary Trade Directory Entries</p> <p>Name: Bradvent Supply Services Ltd Location: Enterprise House, Duncan Street, Bradford, BD5 7JS Classification: Ventilators & Ventilation Systems Status: Active Positional Accuracy: Automatically positioned to the address</p>	A9SW (SE)	932	-	416418 432379
289	<p>Contemporary Trade Directory Entries</p> <p>Name: Sylhet Laundrette Location: Belle Vue Works, 1-3 Jubilee Street, Bradford, West Yorkshire, BD1 3BT Classification: Dry Cleaners Status: Active Positional Accuracy: Manually positioned to the road within the address or location</p>	A18NW (N)	911	-	415797 434029
290	<p>Contemporary Trade Directory Entries</p> <p>Name: R S Garments Location: Britannia Court, Clifford Street, Bradford, West Yorkshire, BD5 0EW Classification: Clothing & Fabrics - Manufacturers Status: Inactive Positional Accuracy: Automatically positioned to the address</p>	A9NE (SE)	914	-	416531 432524
291	<p>Contemporary Trade Directory Entries</p> <p>Name: Premier Windows Location: Brick Lane Mills, 298, Thornton Road, Bradford, West Yorkshire, BD8 8JZ Classification: Window Frame Manufacturers Status: Inactive Positional Accuracy: Automatically positioned to the address</p>	A17SW (NW)	917	-	415037 433618
291	<p>Contemporary Trade Directory Entries</p> <p>Name: E-Zee Care Supplies Location: Brick Lane Mills, 298, Thornton Road, Bradford, West Yorkshire, BD8 8JZ Classification: Furniture Manufacturers - Home & Office Status: Inactive Positional Accuracy: Automatically positioned to the address</p>	A17SW (NW)	917	-	415037 433618
291	<p>Contemporary Trade Directory Entries</p> <p>Name: Broadbent & Tilleard Location: Brick Lane Mills, 298, Thornton Road, Bradford, West Yorkshire, BD8 8JZ Classification: Bookbinding & Equipment Status: Inactive Positional Accuracy: Manually positioned to the address or location</p>	A17SW (NW)	917	-	415037 433618
291	<p>Contemporary Trade Directory Entries</p> <p>Name: Sparky Ltd Location: Brick Lane Mills, 298, Thornton Road, Bradford, West Yorkshire, BD8 8JZ Classification: Car Breakdown & Recovery Services Status: Inactive Positional Accuracy: Manually positioned to the address or location</p>	A17SW (NW)	917	-	415037 433618
291	<p>Contemporary Trade Directory Entries</p> <p>Name: Car Galaxy Location: Brick Lane Mills, 298, Thornton Road, Bradford, West Yorkshire, BD8 8JZ Classification: Car Dealers Status: Inactive Positional Accuracy: Manually positioned to the address or location</p>	A17SW (NW)	917	-	415037 433618
291	<p>Contemporary Trade Directory Entries</p> <p>Name: Falak Bradford Ltd Location: Brick Lane Mills, 298, Thornton Road, Bradford, West Yorkshire, BD8 8JZ Classification: Clothing & Fabrics - Manufacturers Status: Active Positional Accuracy: Automatically positioned to the address</p>	A17SW (NW)	917	-	415037 433618
292	<p>Contemporary Trade Directory Entries</p> <p>Name: Madina Foods Location: 83, Park Road, Bradford, BD5 0SG Classification: Food Products - Manufacturers Status: Inactive Positional Accuracy: Automatically positioned to the address</p>	A8SE (S)	917	-	416066 432206
292	<p>Contemporary Trade Directory Entries</p> <p>Name: Harrison & Greenwood (Transformers) Ltd Location: 83, Park Road, Bradford, West Yorkshire, BD5 0SG Classification: Transformer Manufacturers Status: Inactive Positional Accuracy: Automatically positioned to the address</p>	A8SE (S)	945	-	416078 432180
293	<p>Contemporary Trade Directory Entries</p> <p>Name: J I Furniture Location: Dirkhill Rd, Bradford, West Yorkshire, BD7 1QR Classification: Furniture Manufacturers - Home & Office Status: Inactive Positional Accuracy: Automatically positioned to the address</p>	A7SE (SW)	929	-	415322 432295

Map ID	Details	Quadrant Reference (Compass Direction)	Estimated Distance From Site	Contact	NGR
294	<p>Contemporary Trade Directory Entries</p> <p>Name: Inwido Location: 26-28, Church Bank, Bradford, West Yorkshire, BD1 4DZ Classification: Window Frame Manufacturers Status: Inactive Positional Accuracy: Automatically positioned to the address</p>	A14NE (E)	936	-	416750 433233
294	<p>Contemporary Trade Directory Entries</p> <p>Name: Al Aqsa Cola Co Ltd Location: 9 Park Gate, Bradford, West Yorkshire, BD1 5BS Classification: Soft Drinks - Manufacturers Status: Inactive Positional Accuracy: Manually positioned to the address or location</p>	A14NE (E)	938	-	416754 433220
295	<p>Contemporary Trade Directory Entries</p> <p>Name: M G Packaging Ltd Location: Midland Mills, Valley Road, Bradford, West Yorkshire, BD1 4RP Classification: Packaging & Wrapping Equipment & Supplies Status: Inactive Positional Accuracy: Automatically positioned to the address</p>	A19NW (NE)	940	-	416437 433821
296	<p>Contemporary Trade Directory Entries</p> <p>Name: Atr Transport (UK) Ltd Location: 1, Park Lane, Bradford, West Yorkshire, BD5 0JL Classification: Road Haulage Services Status: Inactive Positional Accuracy: Automatically positioned to the address</p>	A8SE (S)	941	-	415958 432157
297	<p>Contemporary Trade Directory Entries</p> <p>Name: Excellence Gas Ltd Location: 77, Arthington Street, Bradford, BD8 8EY Classification: Gas Suppliers Status: Active Positional Accuracy: Automatically positioned to the address</p>	A17SW (NW)	942	-	415118 433763
297	<p>Contemporary Trade Directory Entries</p> <p>Name: Luqmans Autos Location: 77, Arthington Street, Bradford, BD8 8EY Classification: Garage Services Status: Active Positional Accuracy: Automatically positioned to the address</p>	A17SW (NW)	942	-	415118 433763
297	<p>Contemporary Trade Directory Entries</p> <p>Name: Haroon'S Car Body Repairs Location: 77, Arthington Street, Bradford, BD8 8EY Classification: Car Body Repairs Status: Active Positional Accuracy: Automatically positioned to the address</p>	A17SW (NW)	942	-	415118 433763
297	<p>Contemporary Trade Directory Entries</p> <p>Name: Fidas Auto Services & Tuning Location: 77, Arthington Street, Bradford, West Yorkshire, BD8 8EY Classification: Garage Services Status: Inactive Positional Accuracy: Manually positioned to the address or location</p>	A17NW (NW)	979	-	415111 433808
298	<p>Contemporary Trade Directory Entries</p> <p>Name: R M Y Vehicle Solutions Location: SAFEGLAZE HOUSE, NORTH BROOK STREET, BRADFORD, BD1 4BD Classification: Car Dealers - Used Status: Active Positional Accuracy: Automatically positioned to the address</p>	A19SE (NE)	944	-	416550 433711
299	<p>Contemporary Trade Directory Entries</p> <p>Name: Phil Wilson Stained Glass Location: Cathedral Halls, Stott Hill, Bradford, West Yorkshire, BD1 4EH Classification: Stained Glass Designers & Producers Status: Active Positional Accuracy: Automatically positioned to the address</p>	A14NE (E)	947	-	416748 433309
300	<p>Contemporary Trade Directory Entries</p> <p>Name: C K Security Location: Commercial House, 140-148, Manningham Lane, Bradford, West Yorkshire, BD8 7JJ Classification: Metal Products - Fabricated Status: Inactive Positional Accuracy: Automatically positioned to the address</p>	A18NE (N)	954	-	415830 434072

Map ID	Details	Quadrant Reference (Compass Direction)	Estimated Distance From Site	Contact	NGR
300	Contemporary Trade Directory Entries Name: Bradford Gate Services Location: 140-148, Manningham Lane, Bradford, West Yorkshire, BD8 7JJ Classification: Gate Manufacturers Status: Inactive Positional Accuracy: Automatically positioned to the address	A18NE (N)	954	-	415830 434072
300	Contemporary Trade Directory Entries Name: Electronic Systems Specialist Location: 140-148, Manningham Lane, Bradford, West Yorkshire, BD8 7JJ Classification: Electronic Component Manufacturers & Distributors Status: Inactive Positional Accuracy: Automatically positioned to the address	A18NE (N)	954	-	415830 434072
301	Contemporary Trade Directory Entries Name: M D R Motor Co Location: Unit 4 Menstone St, Bradford, West Yorkshire, BD8 8EQ Classification: Garage Services Status: Inactive Positional Accuracy: Manually positioned within the geographical locality	A17SW (NW)	955	-	414939 433520
302	Contemporary Trade Directory Entries Name: Ibatex Ltd Location: 38, Canal Road, Bradford, West Yorkshire, BD1 4BA Classification: Clothing & Fabrics - Manufacturers Status: Inactive Positional Accuracy: Automatically positioned to the address	A19SE (NE)	958	-	416667 433563
303	Contemporary Trade Directory Entries Name: Open Energy Location: 6, Cornwall Place, Bradford, West Yorkshire, BD8 7JT Classification: Electricity Companies Status: Inactive Positional Accuracy: Automatically positioned to the address	A18NE (N)	961	-	415913 434073
304	Contemporary Trade Directory Entries Name: Aztek International Ltd Location: Office 4, 64, Vicar Lane, Bradford, BD1 5AH Classification: Road Haulage Services Status: Inactive Positional Accuracy: Automatically positioned to the address	A14NE (E)	967	-	416789 433125
305	Contemporary Trade Directory Entries Name: Tyre Trax Location: 29-29a, Springfield Place, Bradford, West Yorkshire, BD1 3EZ Classification: Tyre Dealers Status: Inactive Positional Accuracy: Automatically positioned to the address	A18NE (N)	968	-	416063 434051
305	Contemporary Trade Directory Entries Name: Tyre Trax Bradford Ltd Location: 29-29a, Springfield Place, Bradford, West Yorkshire, BD1 3EZ Classification: Tyre Dealers Status: Active Positional Accuracy: Automatically positioned to the address	A18NE (N)	968	-	416063 434051
305	Contemporary Trade Directory Entries Name: Ray Calvert Location: Midland Rd, Bradford, West Yorkshire, BD13 3EZ Classification: Garage Services Status: Inactive Positional Accuracy: Manually positioned to the road within the address or location	A18NE (N)	981	-	416089 434057
306	Contemporary Trade Directory Entries Name: Mumtaz Location: 42, Legrams Lane, Bradford, BD7 1ND Classification: Food Products - Manufacturers Status: Active Positional Accuracy: Automatically positioned to the address	A12SW (W)	971	-	414839 432921
307	Contemporary Trade Directory Entries Name: S O S Damp Proofing Specialists Location: 11, Edward Street, Wakefield Road, Bradford, West Yorkshire, BD4 7BH Classification: Damp & Dry Rot Control Status: Inactive Positional Accuracy: Automatically positioned to the address	A9NE (SE)	972	-	416668 432628
307	Contemporary Trade Directory Entries Name: Divine Ventures Location: 11, EDWARD STREET, WAKEFIELD ROAD, BRADFORD, BD4 7BH Classification: Freight Forwarders Status: Active Positional Accuracy: Automatically positioned to the address	A9NE (SE)	972	-	416668 432628

Map ID	Details	Quadrant Reference (Compass Direction)	Estimated Distance From Site	Contact	NGR
308	Contemporary Trade Directory Entries Name: Manningham Lane Service Station Location: 161, Manningham Lane, Bradford, West Yorkshire, BD8 7JA Classification: Petrol Filling Stations - 24 Hour Status: Inactive Positional Accuracy: Automatically positioned to the address	A18NW (N)	975	-	415775 434093
308	Contemporary Trade Directory Entries Name: Quickfix Motors Location: 1 Drill Parade, Bradford, West Yorkshire, BD8 7HY Classification: Garage Services Status: Active Positional Accuracy: Automatically positioned to the address	A18NW (N)	979	-	415766 434096
308	Contemporary Trade Directory Entries Name: Unit 5 Body Shop Location: Drill Pde, Bradford, West Yorkshire, BD8 7HY Classification: Car Body Repairs Status: Inactive Positional Accuracy: Manually positioned to the road within the address or location	A18NW (N)	990	-	415765 434107
309	Contemporary Trade Directory Entries Name: P S Autos Ltd Location: Bedford Street, Bradford, West Yorkshire, BD4 7AU Classification: Garage Services Status: Inactive Positional Accuracy: Automatically positioned to the address	A9NE (SE)	979	-	416698 432673
309	Contemporary Trade Directory Entries Name: M J 1 Autos Location: Bedford Street, Bradford, West Yorkshire, BD4 7AU Classification: Garage Services Status: Active Positional Accuracy: Manually positioned within the geographical locality	A9NE (SE)	980	-	416701 432678
310	Contemporary Trade Directory Entries Name: Hill & Standard Location: Laisteridge Lane, Bradford, West Yorkshire, BD5 0NH Classification: Electronic Component Manufacturers & Distributors Status: Inactive Positional Accuracy: Manually positioned within the geographical locality	A7SE (S)	986	-	415426 432179
311	Contemporary Trade Directory Entries Name: Master-Plan Systems Ltd Location: 14, Peckover Street, Bradford, West Yorkshire, BD1 5BD Classification: Office Equipment Manufacturers & Distributors Status: Inactive Positional Accuracy: Automatically positioned to the address	A14NE (E)	990	-	416805 433224
312	Contemporary Trade Directory Entries Name: Hindle Reman Location: Caledonia Street, Bradford, West Yorkshire, BD5 0EL Classification: Engine Rebuilding & Reconditioning Status: Inactive Positional Accuracy: Automatically positioned to the address	A9SW (SE)	991	-	416466 432343
312	Contemporary Trade Directory Entries Name: Hindle Gears Ltd Location: Caledonia Street, Bradford, West Yorkshire, BD5 0EL Classification: Engineers - General Status: Active Positional Accuracy: Automatically positioned to the address	A9SW (SE)	991	-	416466 432343
313	Contemporary Trade Directory Entries Name: Grantham Upholstery Location: 9, Rand Place, Bradford, West Yorkshire, BD7 1RT Classification: Furniture Manufacturers - Home & Office Status: Inactive Positional Accuracy: Automatically positioned to the address	A7SE (SW)	997	-	415156 432330
314	Fuel Station Entries Name: Rss Thornton Road Location: 111, Thornton Road, Bradford, West Yorkshire, BD1 2EP Brand: Texaco Premises Type: Not Applicable Status: Obsolete Positional Accuracy: Manually positioned to the address or location	A13SE (SE)	201	-	415980 432979

Map ID	Details	Quadrant Reference (Compass Direction)	Estimated Distance From Site	Contact	NGR
315	<p>Fuel Station Entries</p> <p>Name: Phoenix Service Station Location: 93, Listerhills Road , , Bradford, West Yorkshire, BD7 1JT Brand: Bp Premises Type: Petrol Station Status: Open Positional Accuracy: Manually positioned to the address or location</p>	A12SE (W)	546	-	415252 433032
316	<p>Fuel Station Entries</p> <p>Name: Shearbridge Garage Location: Great Horton Road , Shearbridge , Bradford, West Yorkshire, BD7 1QG Brand: Gulf Premises Type: Not Applicable Status: Obsolete Positional Accuracy: Automatically positioned to the address</p>	A7NE (SW)	758	-	415297 432522
317	<p>Fuel Station Entries</p> <p>Name: City Road Garage Location: 204-208, City Road , , Bradford, West Yorkshire, BD8 8JP Brand: Obsolete Premises Type: Not Applicable Status: Obsolete Positional Accuracy: Automatically positioned to the address</p>	A17SE (NW)	767	-	415219 433613
318	<p>Fuel Station Entries</p> <p>Name: Adelaide Service Station Location: Manchester Road , , Bradford, West Yorkshire, BD5 0DH Brand: Esso Premises Type: Not Applicable Status: Obsolete Positional Accuracy: Automatically positioned to the address</p>	A9SW (SE)	903	-	416392 432396
319	<p>Fuel Station Entries</p> <p>Name: Manningham Lane Service Station Location: 161, Manningham Lane , , Bradford, West Yorkshire, BD8 7DT Brand: Obsolete Premises Type: Not Applicable Status: Obsolete Positional Accuracy: Automatically positioned to the address</p>	A18NW (N)	931	-	415800 434049
320	<p>Fuel Station Entries</p> <p>Name: Save Wapping Location: Canal Road , , Bradford, West Yorkshire, BD1 4AX Brand: Obsolete Premises Type: Not Applicable Status: Obsolete Positional Accuracy: Automatically positioned to the address</p>	A19SE (NE)	959	-	416595 433679

Agency & Hydrological	Version	Update Cycle
Contaminated Land Register Entries and Notices Leeds City Council - Planning and Development Bradford Metropolitan City Council - Environmental Health Environment Agency - Head Office Kirklees Metropolitan Borough Council - Planning Services Calderdale Metropolitan Borough Council - Environmental Health	April 2014 January 2020 June 2020 November 2013 September 2014	Annual Rolling Update Annual Rolling Update Annually Annual Rolling Update Annual Rolling Update
Discharge Consents Environment Agency - North East Region	January 2021	Quarterly
Enforcement and Prohibition Notices Environment Agency - North East Region	March 2013	Annual Rolling Update
Integrated Pollution Controls Environment Agency - North East Region	October 2008	Variable
Integrated Pollution Prevention And Control Environment Agency - North East Region	January 2021	Quarterly
Local Authority Integrated Pollution Prevention And Control Kirklees Metropolitan Borough Council - Environmental Health Department Leeds City Council - Neighbourhoods Department Bradford Metropolitan City Council - Environmental Health Calderdale Metropolitan Borough Council - Environmental Health	April 2014 June 2014 October 2014 October 2014	Variable Variable Variable Variable
Local Authority Pollution Prevention and Controls Kirklees Metropolitan Borough Council - Environmental Health Department Leeds City Council - Neighbourhoods Department Bradford Metropolitan City Council - Environmental Health Calderdale Metropolitan Borough Council - Environmental Health	April 2014 August 2014 October 2014 October 2014	Annual Rolling Update Annual Rolling Update Annual Rolling Update Annual Rolling Update
Local Authority Pollution Prevention and Control Enforcements Kirklees Metropolitan Borough Council - Environmental Health Department Bradford Metropolitan City Council - Environmental Health Leeds City Council - Neighbourhoods Department Calderdale Metropolitan Borough Council - Environmental Health	April 2014 January 2013 June 2014 October 2014	Variable Variable Variable Variable
Nearest Surface Water Feature Ordnance Survey	January 2021	
Pollution Incidents to Controlled Waters Environment Agency - North East Region	December 1998	Not Applicable
Prosecutions Relating to Authorised Processes Environment Agency - North East Region	March 2013	Annual Rolling Update
Prosecutions Relating to Controlled Waters Environment Agency - North East Region	March 2013	Annual Rolling Update
Registered Radioactive Substances Environment Agency - North East Region	June 2016	
River Quality Environment Agency - Head Office	November 2001	Not Applicable
River Quality Biology Sampling Points Environment Agency - Head Office	July 2012	Annually
River Quality Chemistry Sampling Points Environment Agency - Head Office	July 2012	Annually
Substantiated Pollution Incident Register Environment Agency - North East Region - Ridings Area Environment Agency - North East Region - Yorkshire Area	January 2021 January 2021	Quarterly Quarterly
Water Abstractions Environment Agency - North East Region	January 2021	Quarterly
Water Industry Act Referrals Environment Agency - North East Region	October 2017	Quarterly

Agency & Hydrological	Version	Update Cycle
Groundwater Vulnerability Map Environment Agency - Head Office	June 2018	As notified
Bedrock Aquifer Designations Environment Agency - Head Office	January 2018	Annually
Superficial Aquifer Designations Environment Agency - Head Office	January 2018	Annually
Source Protection Zones Environment Agency - Head Office	October 2019	Quarterly
Extreme Flooding from Rivers or Sea without Defences Environment Agency - Head Office	March 2021	Quarterly
Flooding from Rivers or Sea without Defences Environment Agency - Head Office	March 2021	Quarterly
Areas Benefiting from Flood Defences Environment Agency - Head Office	March 2021	Quarterly
Flood Water Storage Areas Environment Agency - Head Office	March 2021	Quarterly
Flood Defences Environment Agency - Head Office	March 2021	Quarterly
OS Water Network Lines Ordnance Survey	September 2020	Quarterly
BGS Groundwater Flooding Susceptibility British Geological Survey - National Geoscience Information Service	May 2013	Annually

Waste	Version	Update Cycle
BGS Recorded Landfill Sites British Geological Survey - National Geoscience Information Service	June 1996	Not Applicable
Historical Landfill Sites Environment Agency - Head Office	May 2021	Quarterly
Integrated Pollution Control Registered Waste Sites Environment Agency - North East Region	October 2008	Not Applicable
Licensed Waste Management Facilities (Landfill Boundaries) Environment Agency - North East Region - Ridings Area Environment Agency - North East Region - Yorkshire Area	January 2021 January 2021	Quarterly Quarterly
Licensed Waste Management Facilities (Locations) Environment Agency - North East Region - Ridings Area Environment Agency - North East Region - Yorkshire Area	January 2021 January 2021	Quarterly Quarterly
Local Authority Landfill Coverage Bradford Metropolitan City Council - Planning Department Calderdale Metropolitan Borough Council - Environmental Health Kirklees Metropolitan Borough Council - Planning Services Leeds City Council - Planning and Development	May 2000 May 2000 May 2000 May 2000	Not Applicable Not Applicable Not Applicable Not Applicable
Local Authority Recorded Landfill Sites Bradford Metropolitan City Council - Planning Department Calderdale Metropolitan Borough Council - Environmental Health Kirklees Metropolitan Borough Council - Planning Services Leeds City Council - Planning and Development	May 2000 May 2000 May 2000 May 2000	Not Applicable Not Applicable Not Applicable Not Applicable
Registered Landfill Sites Environment Agency - North East Region - Ridings Area Environment Agency - North East Region - Yorkshire Area	March 2003 March 2003	Not Applicable Not Applicable
Registered Waste Transfer Sites Environment Agency - North East Region - Ridings Area Environment Agency - North East Region - Yorkshire Area	March 2003 March 2003	Not Applicable Not Applicable
Registered Waste Treatment or Disposal Sites Environment Agency - North East Region - Ridings Area Environment Agency - North East Region - Yorkshire Area	March 2003 March 2003	Not Applicable Not Applicable
Hazardous Substances	Version	Update Cycle
Control of Major Accident Hazards Sites (COMAH) Health and Safety Executive	April 2018	Bi-Annually
Explosive Sites Health and Safety Executive	March 2017	Annually
Notification of Installations Handling Hazardous Substances (NIHHS) Health and Safety Executive	November 2000	Not Applicable
Planning Hazardous Substance Enforcements Kirklees Metropolitan Borough Council - Planning Services Bradford Metropolitan City Council - Planning Department Calderdale Metropolitan Borough Council Leeds City Council - Planning and Development	August 2015 February 2016 February 2016 February 2016	Variable Variable Variable Variable
Planning Hazardous Substance Consents Kirklees Metropolitan Borough Council - Planning Services Bradford Metropolitan City Council - Planning Department Calderdale Metropolitan Borough Council Leeds City Council - Planning and Development	August 2015 February 2016 February 2016 February 2016	Variable Variable Variable Variable

Geological	Version	Update Cycle
BGS 1:625,000 Solid Geology British Geological Survey - National Geoscience Information Service	January 2009	Not Applicable
BGS Recorded Mineral Sites British Geological Survey - National Geoscience Information Service	November 2020	Bi-Annually
CBSCB Compensation District Cheshire Brine Subsidence Compensation Board (CBSCB)	August 2011	Not Applicable
Coal Mining Affected Areas The Coal Authority - Property Searches	March 2014	Annual Rolling Update
Mining Instability Ove Arup & Partners	October 2000	Not Applicable
Non Coal Mining Areas of Great Britain British Geological Survey - National Geoscience Information Service	May 2015	Not Applicable
Potential for Collapsible Ground Stability Hazards British Geological Survey - National Geoscience Information Service	April 2020	Annually
Potential for Compressible Ground Stability Hazards British Geological Survey - National Geoscience Information Service	January 2019	Annually
Potential for Ground Dissolution Stability Hazards British Geological Survey - National Geoscience Information Service	January 2019	Annually
Potential for Landslide Ground Stability Hazards British Geological Survey - National Geoscience Information Service	January 2019	Annually
Potential for Running Sand Ground Stability Hazards British Geological Survey - National Geoscience Information Service	January 2019	Annually
Potential for Shrinking or Swelling Clay Ground Stability Hazards British Geological Survey - National Geoscience Information Service	January 2019	Annually
Radon Potential - Radon Affected Areas British Geological Survey - National Geoscience Information Service	July 2011	Annually
Radon Potential - Radon Protection Measures British Geological Survey - National Geoscience Information Service	July 2011	Annually
Industrial Land Use	Version	Update Cycle
Contemporary Trade Directory Entries Thomson Directories	April 2021	Quarterly
Fuel Station Entries Catalist Ltd - Experian	February 2021	Quarterly
Gas Pipelines National Grid	January 2021	
Underground Electrical Cables National Grid	April 2021	

Sensitive Land Use	Version	Update Cycle
Ancient Woodland Natural England	February 2021	Bi-Annually
Areas of Adopted Green Belt Bradford Metropolitan City Council Calderdale Metropolitan Borough Council Kirklees Metropolitan Borough Council Leeds City Council	June 2020 June 2020 June 2020 June 2020	As notified As notified As notified As notified
Areas of Unadopted Green Belt Bradford Metropolitan City Council Calderdale Metropolitan Borough Council Kirklees Metropolitan Borough Council Leeds City Council	June 2020 June 2020 June 2020 June 2020	As notified As notified As notified As notified
Areas of Outstanding Natural Beauty Natural England	January 2021	Bi-Annually
Environmentally Sensitive Areas Natural England	January 2017	
Forest Parks Forestry Commission	April 1997	Not Applicable
Local Nature Reserves Natural England	February 2021	Bi-Annually
Marine Nature Reserves Natural England	July 2019	Bi-Annually
National Nature Reserves Natural England	January 2021	Bi-Annually
National Parks Natural England	April 2017	Bi-Annually
Nitrate Sensitive Areas Natural England	April 2016	Not Applicable
Nitrate Vulnerable Zones Environment Agency - Head Office Department for Environment, Food and Rural Affairs (DEFRA - formerly FRCA)	December 2017 October 2015	Bi-Annually
Ramsar Sites Natural England	August 2020	Bi-Annually
Sites of Special Scientific Interest Natural England	February 2021	Bi-Annually
Special Areas of Conservation Natural England	July 2020	Bi-Annually
Special Protection Areas Natural England	February 2021	Bi-Annually

A selection of organisations who provide data within this report

Data Supplier	Data Supplier Logo
Ordnance Survey	
Environment Agency	
Scottish Environment Protection Agency	
The Coal Authority	
British Geological Survey	 British Geological Survey <small>NATURAL ENVIRONMENT RESEARCH COUNCIL</small>
Centre for Ecology and Hydrology	 Centre for Ecology & Hydrology <small>NATURAL ENVIRONMENT RESEARCH COUNCIL</small>
Natural Resources Wales	
Scottish Natural Heritage	
Natural England	
Public Health England	
Ove Arup	
Stantec UK Ltd	

Contact	Name and Address	Contact Details
1	British Geological Survey - Enquiry Service British Geological Survey, Environmental Science Centre, Keyworth, Nottingham, Nottinghamshire, NG12 5GG	Telephone: 0115 936 3143 Fax: 0115 936 3276 Email: enquiries@bgs.ac.uk Website: www.bgs.ac.uk
2	Environment Agency - National Customer Contact Centre (NCCC) PO Box 544, Templeborough, Rotherham, S60 1BY	Telephone: 03708 506 506 Email: enquiries@environment-agency.gov.uk
3	Bradford Metropolitan City Council - Environmental Health Town Hall, Kirkgate, Shipley, West Yorkshire, BD18 3EJ	Telephone: 01274 432111 Fax: 01274 752045 Website: www.bradford.gov.uk
4	Environment Agency - Head Office Rio House, Waterside Drive, Aztec West, Almondsbury, Bristol, Avon, BS32 4UD	Telephone: 01454 624400 Fax: 01454 624409
5	Ordnance Survey Adanac Drive, Southampton, Hampshire, SO16 0AS	Telephone: 03456 05 05 05 Email: customerservices@ordnancesurvey.co.uk Website: www.ordnancesurvey.gov.uk
6	Bradford Metropolitan City Council - Planning Department 3rd Floor, Jacobs Well, Bradford, West Yorkshire, BD1 5RW	Telephone: 01274 432111 Fax: 01274 752045 Website: www.bradford.gov.uk
7	Health and Safety Executive 5S.2 Redgrave Court, Merton Road, Bootle, L20 7HS	Website: www.hse.gov.uk
8	The Coal Authority - Property Searches 200 Lichfield Lane, Mansfield, Nottinghamshire, NG18 4RG	Telephone: 0345 762 6848 Fax: 01623 637 338 Email: groundstability@coal.gov.uk Website: www2.groundstability.com
9	Stantec UK Ltd Caversham Bridge House, Waterman Place, Reading, RG1 8DN	Telephone: 0118 950 0761 Email: pba.reading@stantec.com Website: www.stantec.com
-	Public Health England - Radon Survey, Centre for Radiation, Chemical and Environmental Hazards Chilton, Didcot, Oxfordshire, OX11 0RQ	Telephone: 01235 822622 Fax: 01235 833891 Email: radon@phe.gov.uk Website: www.ukradon.org
-	Landmark Information Group Limited Imperium, Imperial Way, Reading, Berkshire, RG2 0TD	Telephone: 0844 844 9952 Fax: 0844 844 9951 Email: customerservices@landmarkinfo.co.uk Website: www.landmarkinfo.co.uk

Please note that the Environment Agency / Natural Resources Wales / SEPA have a charging policy in place for enquiries.

General

- Specified Site
- Specified Buffer(s)
- X Bearing Reference Point
- Map ID
- Several of Type at Location

Agency and Hydrological

- Contaminated Land Register Entry or Notice (Location)
- Contaminated Land Register Entry or Notice
- Discharge Consent
- ▲ Enforcement or Prohibition Notice
- ▲ Integrated Pollution Control
- ▲ Integrated Pollution Prevention Control
- ▲ Local Authority Integrated Pollution Prevention and Control
- ▲ Local Authority Pollution Prevention and Control Enforcement
- ▲ Pollution Incident to Controlled Waters
- ▲ Prosecution Relating to Authorised Processes
- ▲ Prosecution Relating to Controlled Waters
- ▲ Registered Radioactive Substance
- + River Quality Sampling Point
- + Substantiated Pollution Incident Register
- ◆ Water Abstraction
- ◆ Water Industry Act Referral
- ▼ BGS Recorded Mineral Site
- + River Network or Water Feature
- + River Quality Sampling Point
- + Substantiated Pollution Incident Register
- ◆ Water Abstraction
- ◆ Water Industry Act Referral

Waste

- ▼ BGS Recorded Landfill Site (Location)
- ▼ BGS Recorded Landfill Site
- EA Historic Landfill (Buffered Point)
- EA Historic Landfill (Polygon)
- ▲ Integrated Pollution Control Registered Waste Site
- ▲ Licensed Waste Management Facility (Landfill Boundary)
- ▲ Licensed Waste Management Facility (Location)
- ▲ Local Authority Recorded Landfill Site (Location)
- ▲ Local Authority Recorded Landfill Site
- ▲ Registered Landfill Site
- ▲ Registered Landfill Site (Location)
- ▲ Registered Landfill Site (Point Buffered to 100m)
- ▲ Registered Landfill Site (Point Buffered to 250m)
- ▲ Registered Waste Transfer Site (Location)
- ▲ Registered Waste Transfer Site
- ▲ Registered Waste Treatment or Disposal Site (Location)
- ▲ Registered Waste Treatment or Disposal Site

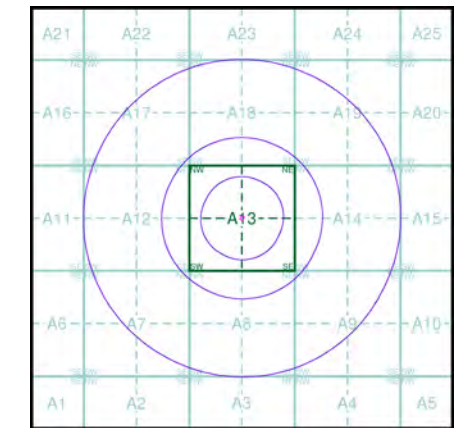
Geological

- + COMAH Site
- + Explosive Site

Industrial Land Use

- + Contemporary Trade Directory Entry
- + Fuel Station Entry
- + NIHS Site
- + Planning Hazardous Substance Consent
- + Planning Hazardous Substance Enforcement

Site Sensitivity Map - Slice A



Order Details

Order Number: 278279370_1_1
 Customer Ref: C0457
 National Grid Reference: 415810, 433100
 Slice: A
 Site Area (Ha): 0.06
 Search Buffer (m): 1000

Site Details

The Carpet Specialist Ltd, 128, Thornton Road, BRADFORD, BD1 2DX

