

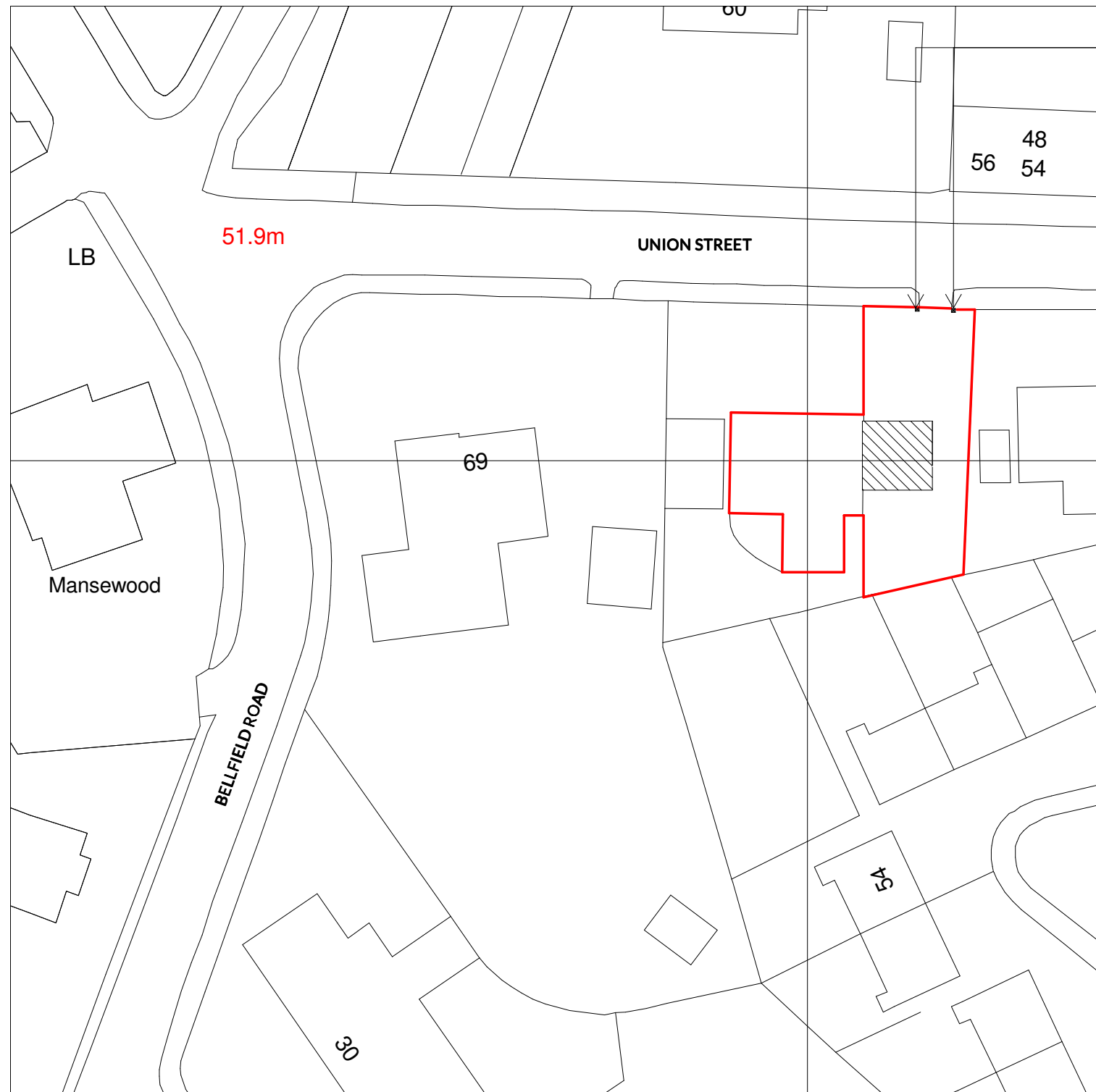
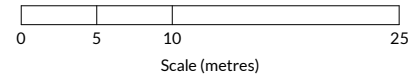


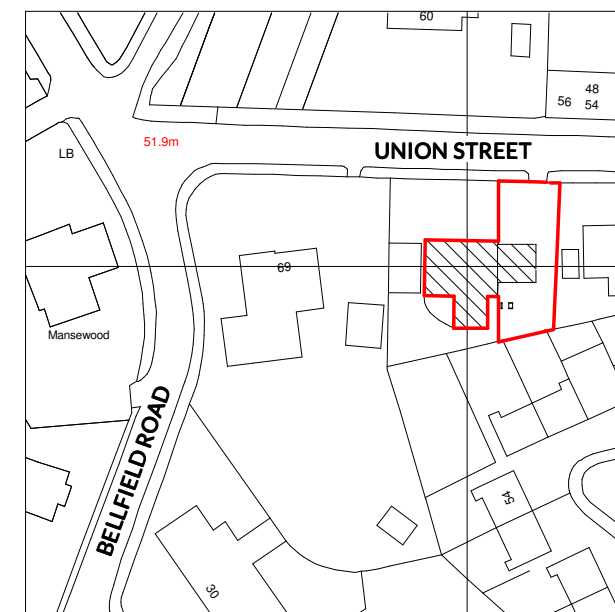
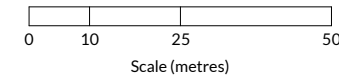
Do not scale from drawings. All dimensions are in millimetres unless otherwise stated. All dimensions to be verified on site before proceeding with the work. Any discrepancies to be notified in writing to Architect immediately

 Hatched area denotes scope of works

 Red line denotes site boundary



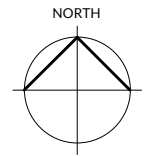
Gate posts 2m high and made from sandstone to match house



2 LOCATION PLAN - AS PROPOSED
1:1250



Example of gate proposed



Revision History

Rev.	Description	Date	By
------	-------------	------	----



HOKO

THE HOMEOWNERS ARCHITECT

Project	67A UNION STREET, G66 1DL
Client	SIMON CADWALLADER
Project No.	L21009
Drawing No.	AL(00)02
Title	SITE/LOCATION PLAN - PROPOSED
Scale	As indicated@A3
Revision	
Status	PLANNING
Drawn	AD
Date	30/04/21

1 SITE PLAN - AS PROPOSED
1:500