

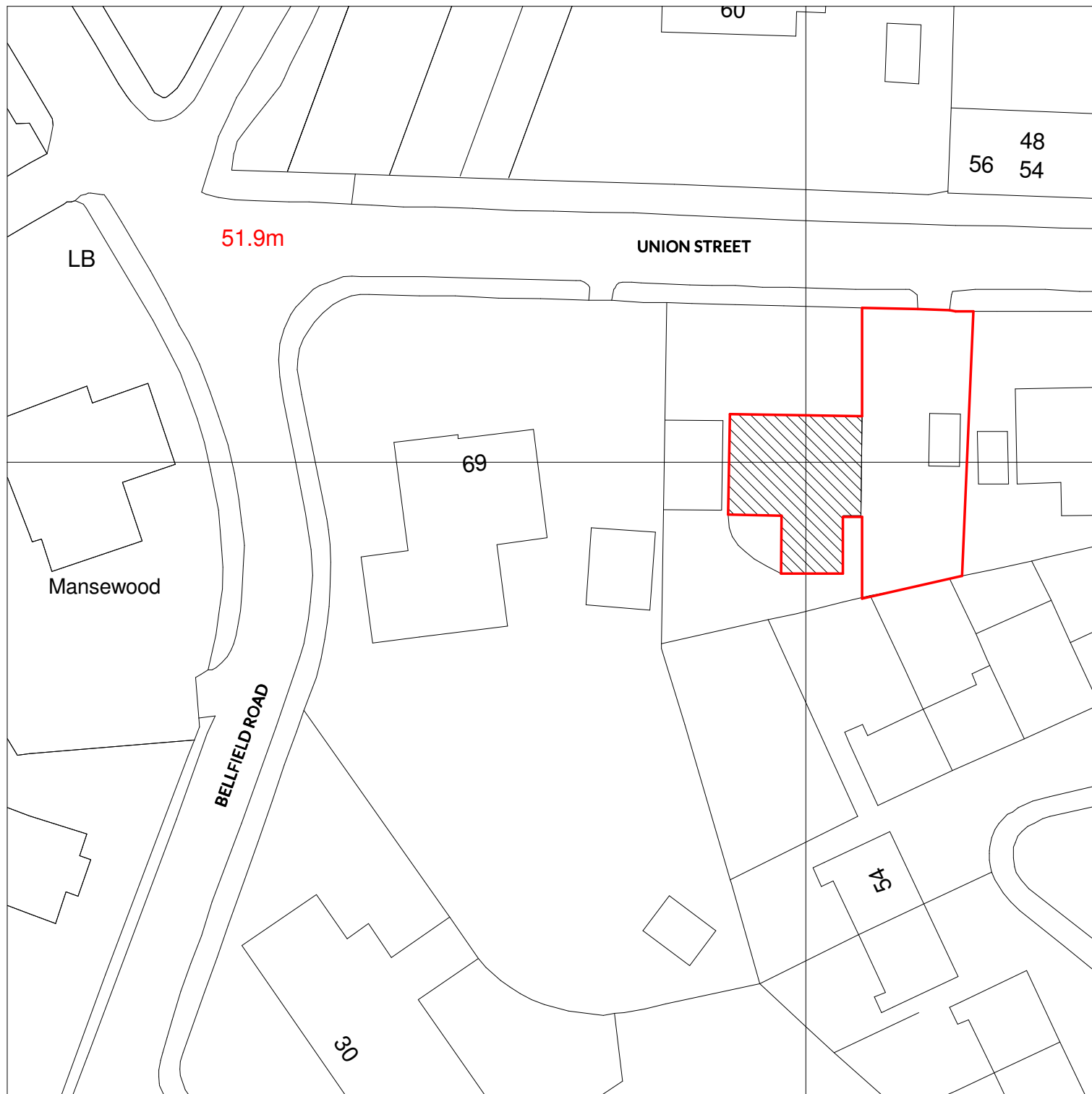
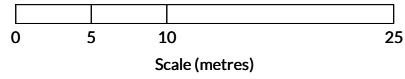


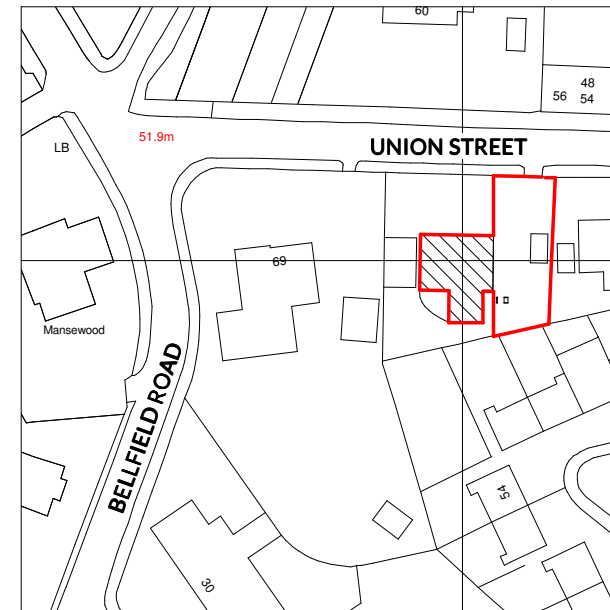
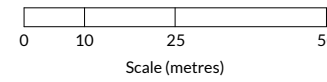
Do not scale from drawings. All dimensions are in millimetres unless otherwise stated. All dimensions to be verified on site before proceeding with the work. Any discrepancies to be notified in writing to Architect immediately

 Hatched area denotes scope of works

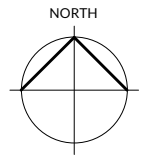
 Red line denotes site boundary



1 SITE PLAN - AS EXISTING
1:500



2 LOCATION PLAN - AS EXISTING
1:1250



Revision History

Rev.	Description	Date	By
------	-------------	------	----



HOKO

THE HOMEOWNERS ARCHITECT

Project 67A UNION STREET, G66 1DL

Client SIMON CADWALLADER

Project No. L21009

Drawing No. AL(00)01

Title SITE/LOCATION PLAN - EXISTING

Scale As indicated@A3

Revision

Status PLANNING

Drawn AD

Date 28/04/21