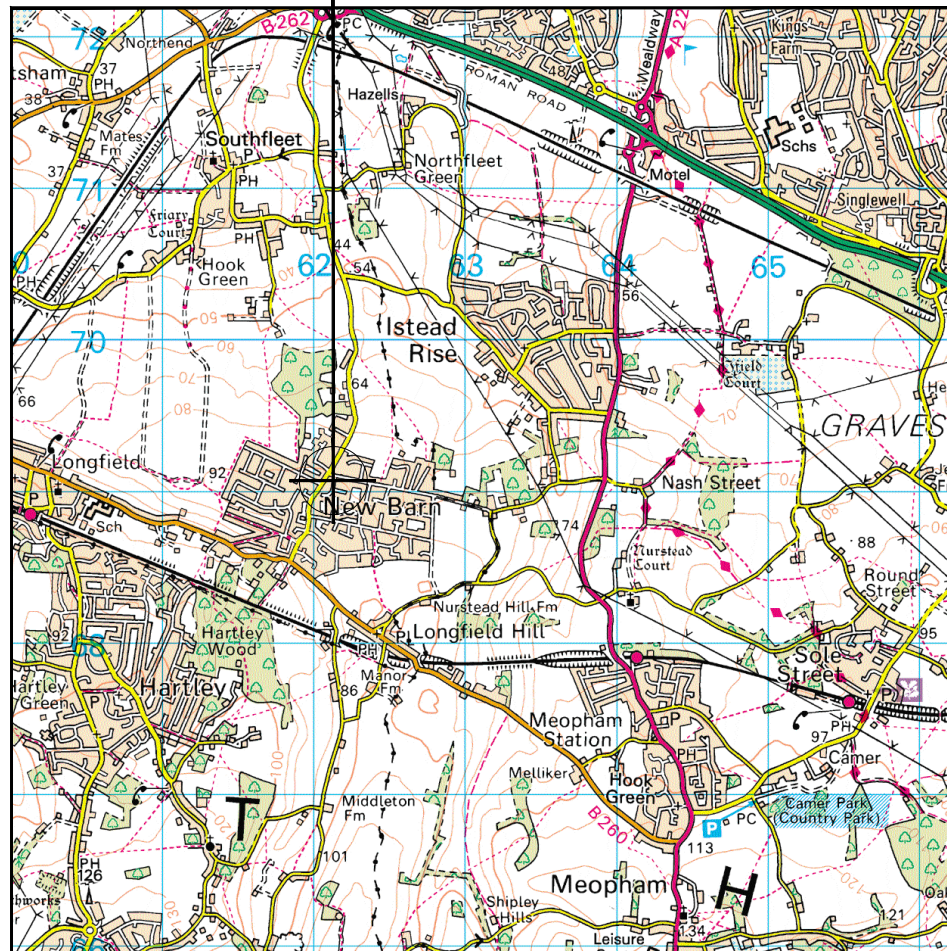

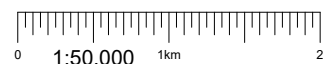


SITE LOCATION



Reproduced by permission of Ordnance Survey on behalf of the Controller of Her Majesty's Stationery Office
All rights reserved. © Crown Copyright licence no. 100022432

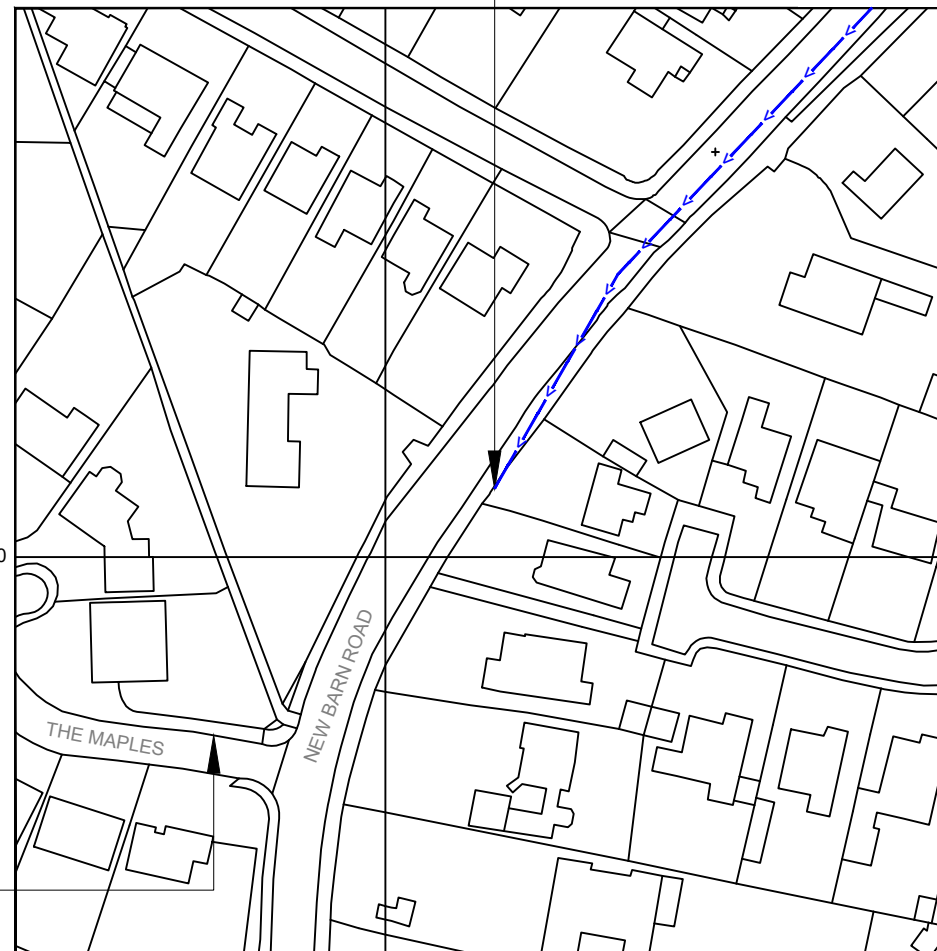
SITE AREA PLAN



SITE PHOTOGRAPH



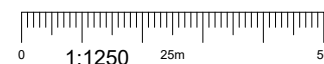
PARKING LOCATION



Reproduced by permission of Ordnance Survey on behalf of the Controller of Her Majesty's Stationery Office
All rights reserved. © Crown Copyright licence no. 100022432

NGR E: 562018 N: 169011

SITE LOCATION PLAN



GOOGLE MAPS QR CODE

GOOGLE MAPS - <https://goo.gl/maps/quUDYCZjxyDHd21z9>

STREETVIEW - <https://goo.gl/maps/WwuAC59YnonhWSV9A>

NOTES:

- ALL DIMENSIONS IN MM UNLESS OTHERWISE NOTED.

Access Route To Site:

REV	MODIFICATION	BY	CH	DATE
A	Issued for Planning	TCL	TCL	22.06.21

CK Hutchison Networks (UK) Limited

Great Brighams Mead,
Vastern Road, Reading,
Berkshire, England,
RG1 8DJ

Design Consultant & Principal Contractor:



Great British Communications
Lapping House, Block 3 Forward Point,
Tan House Lane, Widnes, Cheshire, WAB 0SL
t. 44 (0)151 420 4128
www.gbcservices.co.uk

Site Name: **NEW BARN ROAD SW**

3UK Cell ID: **DFD17110**

Address:
**NEW BARN ROAD
LONGFIELD HILL
NEW BARN
DARTFORD
DA3 7JJ**

Title: **002 SITE LOCATION PLAN**

Project: **UNILATERAL SW**

Purpose of Issue: **PLANNING**

Site ID:
DFD17110

Drawing No: **DFD17110_PLANNING_REV_A**

Issue: **A**

100mm
50mm
10mm