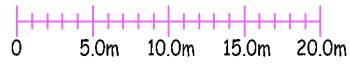
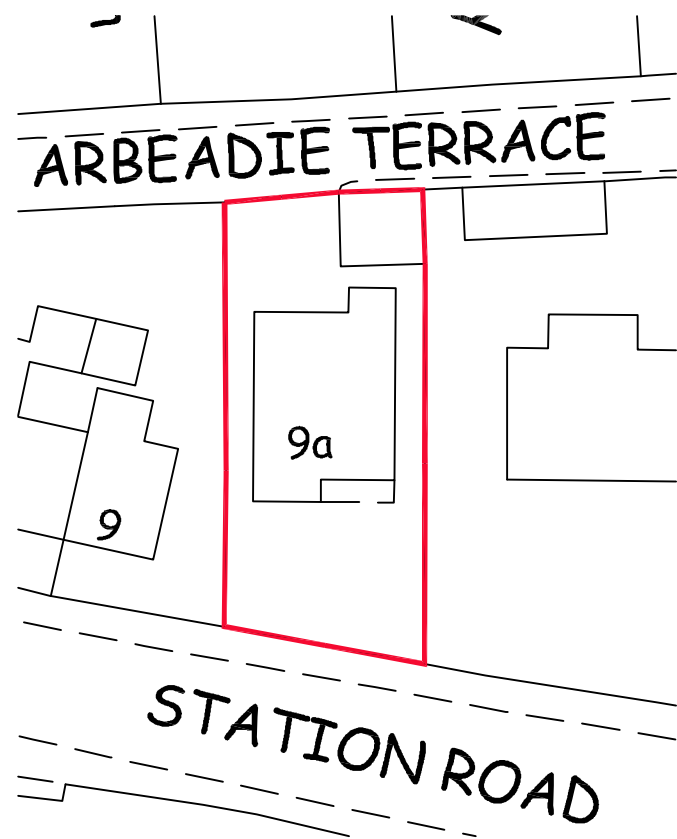


ALL SIZES TO BE READ AS "OR THEREBY"



SCALE 1:500 @ A3

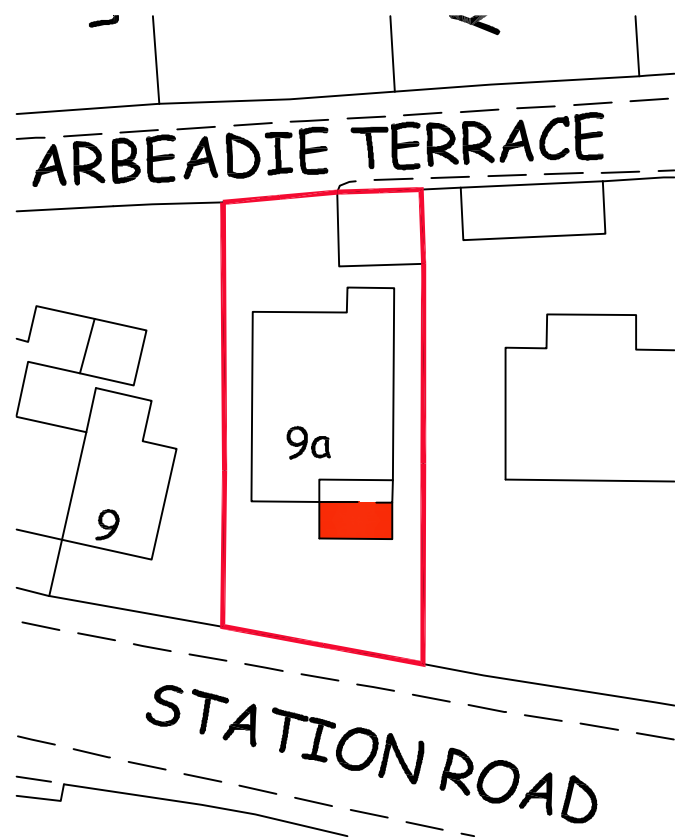
Crown copyright and database right. All rights reserved. Ordnance Survey licence no 100049616



EX. SITE LAYOUT PLAN

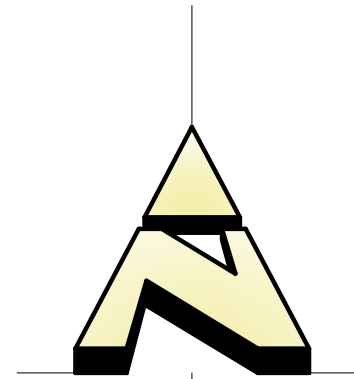
SCALE 1:500 @ A3

Crown copyright and database right. All rights reserved. Ordnance Survey licence no 100049616

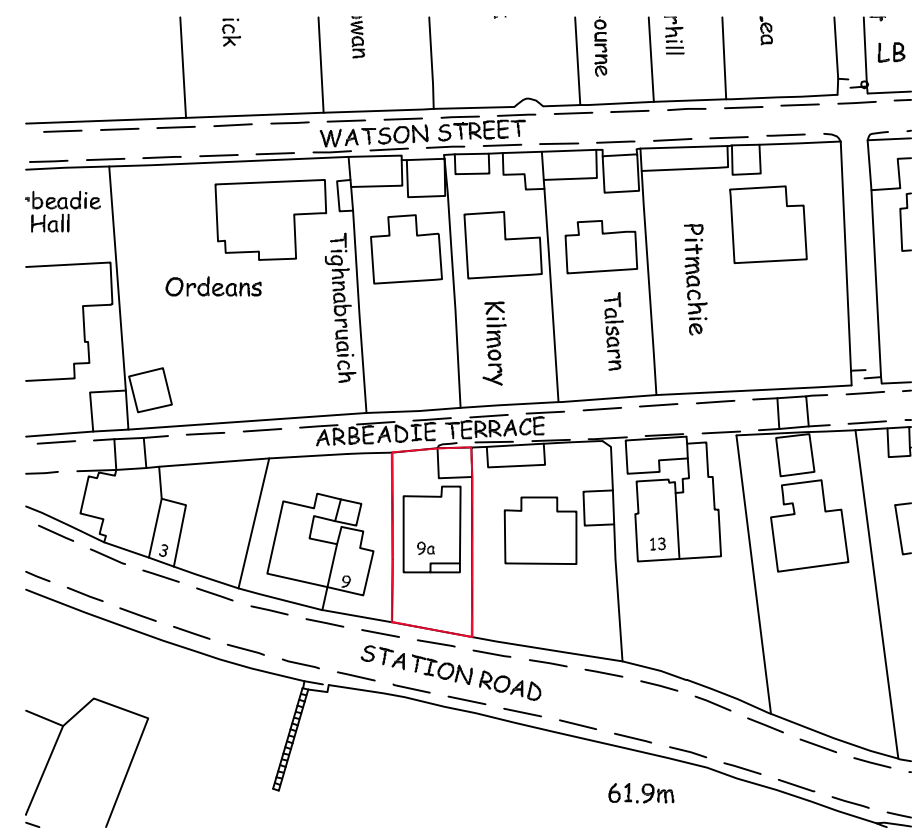


PRO. SITE LAYOUT PLAN

SCALE 1:500 @ A3



Crown copyright and database right. All rights reserved. Ordnance Survey licence no 100049616



SITE LOCATION PLAN

SCALE 1:1250 @ A3

All Dimensions to be checked & Confirmed on Site PRIOR to commencement of any works & any discrepancies to be reported back to Project Co-ordinator for Decision. All Works & Materials to comply fully with all current British Standards (&/or Any European Standards if Relevant), Codes of Practice & All necessary Safety Acts.