

**Site Details:**

Barn Adjacent to BODRAWL BUNGALOW, ROAD FROM JUNCTION WEST OF PENHALE TO GELLIS RISE, ST KEYNE, PL14 4QT


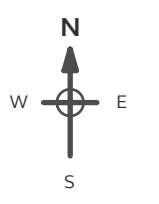
**Client Ref:** 2021\_103  
**Report Ref:** GS-7925221  
**Grid Ref:** 219707, 62152

**Map Name:** LandLine

**Map date:** 2003

**Scale:** 1:1,250

**Printed at:** 1:1,250

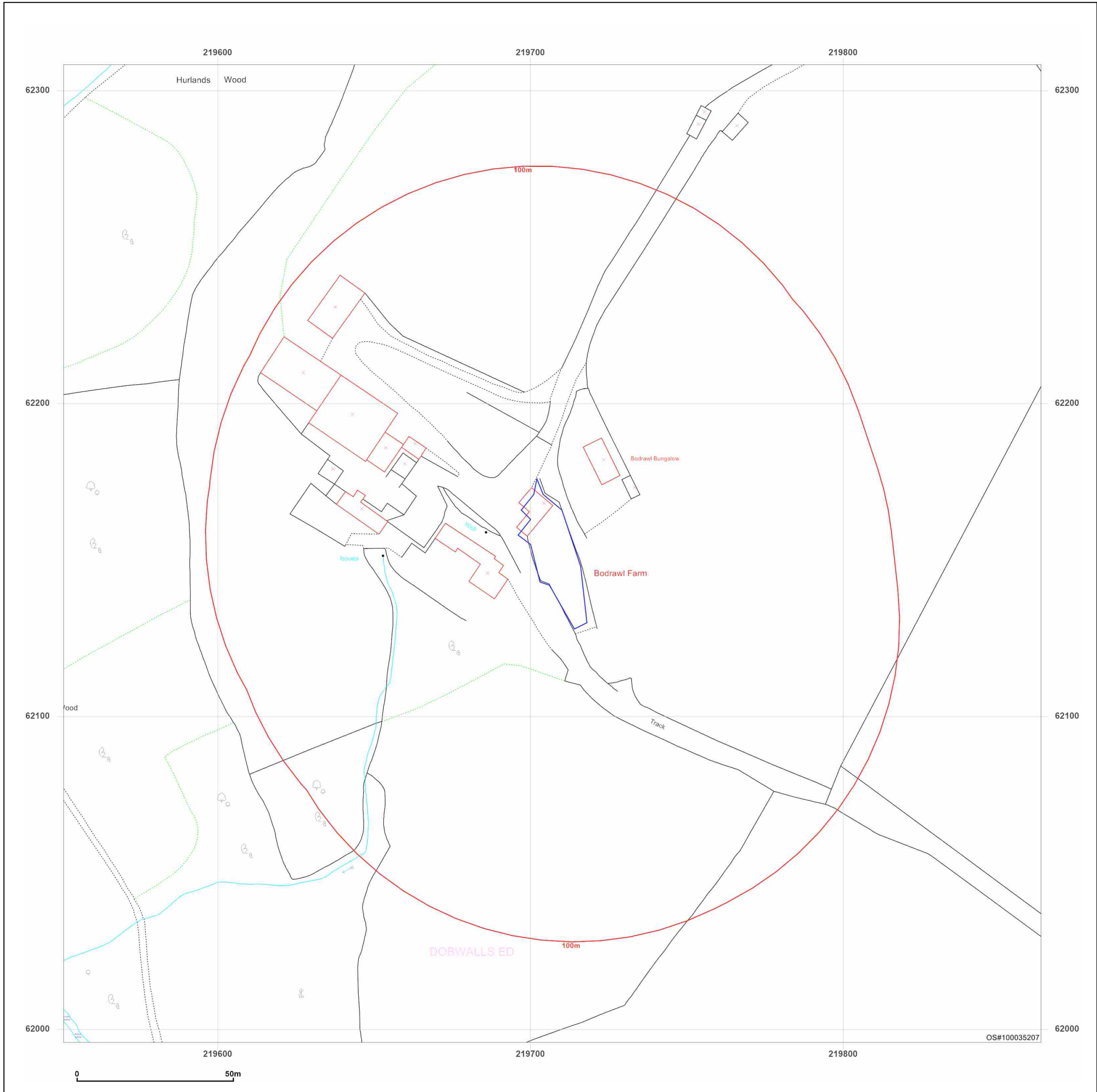


Produced by Groundsure Insights  
 T: 08444 159000  
 E: [info@groundsure.com](mailto:info@groundsure.com)  
 W: [www.groundsure.com](http://www.groundsure.com)

© Crown copyright and database rights 2018 Ordnance Survey 100035207

Production date: 08 June 2021

Map legend available at: [www.groundsure.com/sites/default/files/groundsure\\_legend.pdf](http://www.groundsure.com/sites/default/files/groundsure_legend.pdf)



**Site Details:**

Barn Adjacent to BODRAWL BUNGALOW, ROAD FROM JUNCTION WEST OF PENHALE TO GELLIS RISE, ST KEYNE, PL14 4QT

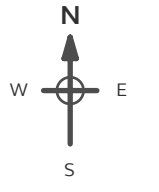
**Client Ref:** 2021\_103  
**Report Ref:** GS-7925221  
**Grid Ref:** 219707, 62152

**Map Name:** County Series

**Map date:** 1881

**Scale:** 1:10,560

**Printed at:** 1:10,560



Surveyed 1881  
 Revised 1881  
 Edition N/A  
 Copyright N/A  
 Levelled N/A

---

Surveyed 1881  
 Revised 1881  
 Edition N/A  
 Copyright N/A  
 Levelled N/A

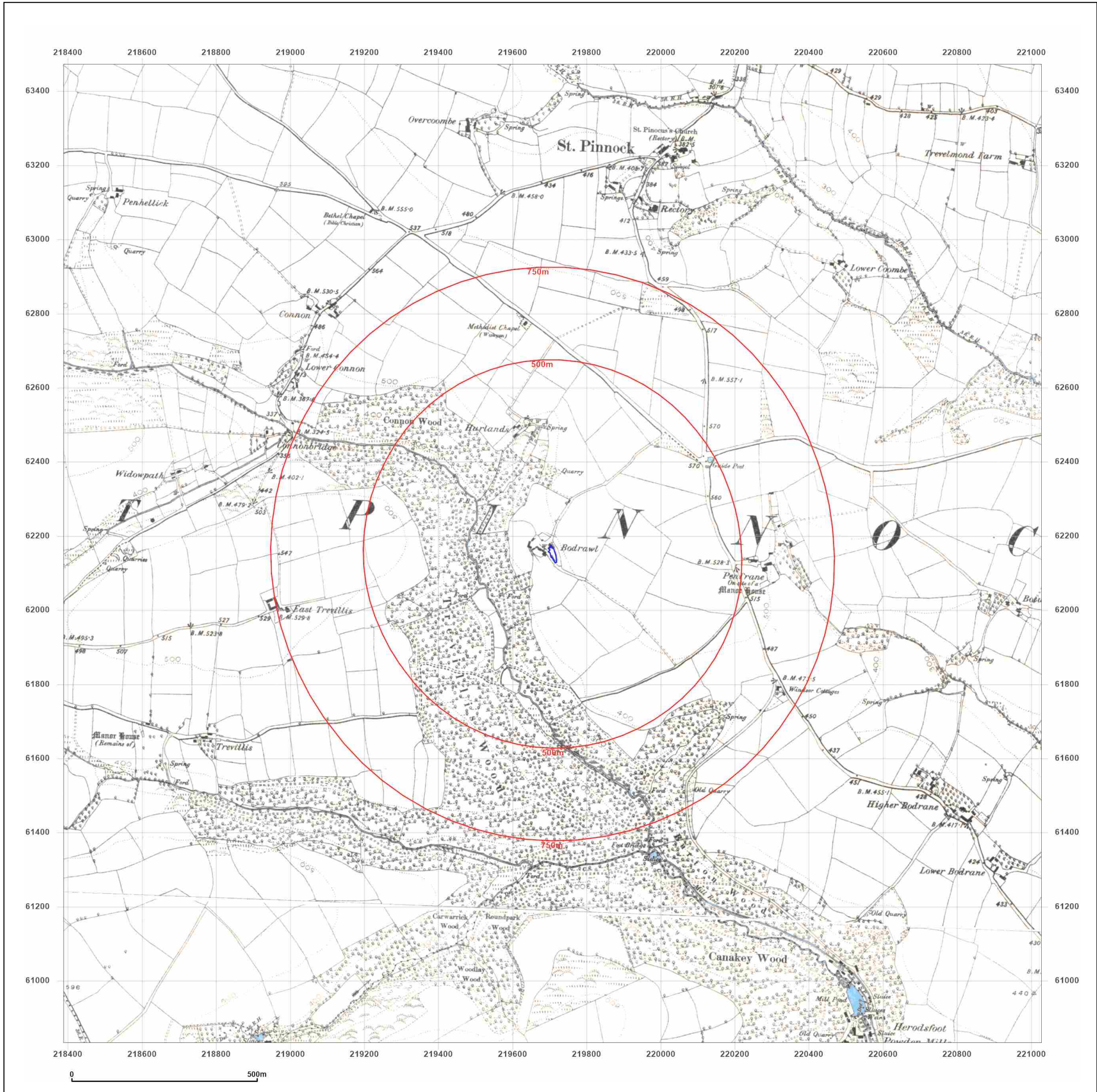


Produced by Groundsure Insights  
 T: 08444 159000  
 E: [info@groundsure.com](mailto:info@groundsure.com)  
 W: [www.groundsure.com](http://www.groundsure.com)

© Crown copyright and database rights 2018 Ordnance Survey 100035207

Production date: 04 June 2021

Map legend available at: [www.groundsure.com/sites/default/files/groundsure\\_legend.pdf](http://www.groundsure.com/sites/default/files/groundsure_legend.pdf)



**Site Details:**

Barn Adjacent to BODRAWL BUNGALOW, ROAD FROM JUNCTION WEST OF PENHALE TO GELLIS RISE, ST KEYNE, PL14 4QT

**Client Ref:** 2021\_103  
**Report Ref:** GS-7925221  
**Grid Ref:** 219707, 62152

**Map Name:** County Series

**Map date:** 1905-1907

**Scale:** 1:10,560

**Printed at:** 1:10,560



Surveyed 1881  
 Revised 1905  
 Edition N/A  
 Copyright N/A  
 Levelled N/A

---

Surveyed 1880  
 Revised 1907  
 Edition N/A  
 Copyright N/A  
 Levelled N/A

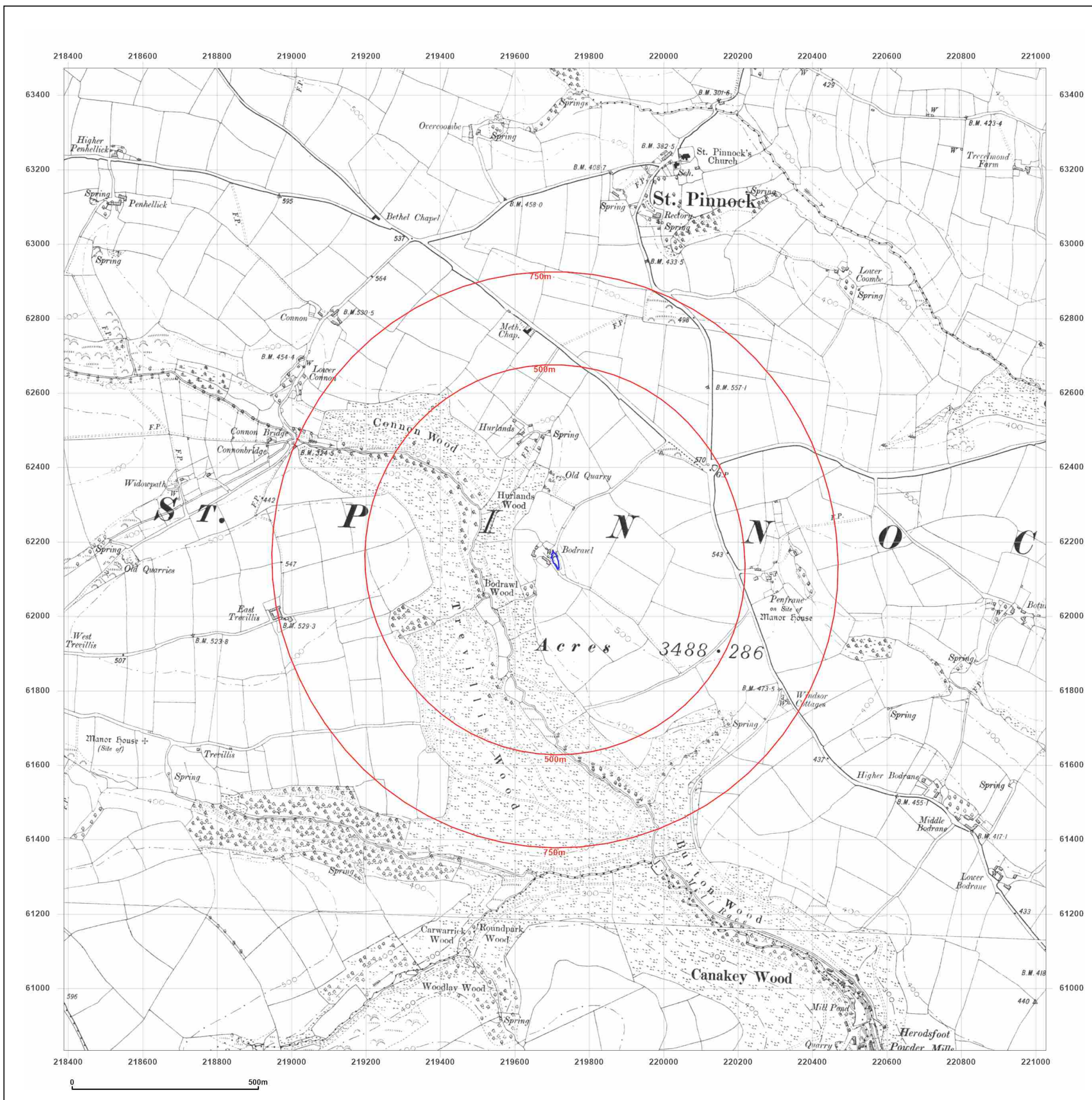


Produced by  
 Groundsure Insights  
 T: 08444 159000  
 E: [info@groundsure.com](mailto:info@groundsure.com)  
 W: [www.groundsure.com](http://www.groundsure.com)

© Crown copyright and database rights 2018 Ordnance Survey 100035207

Production date: 04 June 2021

Map legend available at:  
[www.groundsure.com/sites/default/files/groundsure\\_legend.pdf](http://www.groundsure.com/sites/default/files/groundsure_legend.pdf)



**Site Details:**

Barn Adjacent to BODRAWL BUNGALOW, ROAD FROM JUNCTION WEST OF PENHALE TO GELLIS RISE, ST KEYNE, PL14 4QT

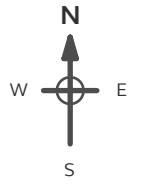
**Client Ref:** 2021\_103  
**Report Ref:** GS-7925221  
**Grid Ref:** 219707, 62152

**Map Name:** Provisional

**Map date:** 1958-1960


**Scale:** 1:10,560

**Printed at:** 1:10,560



Surveyed 1958  
 Revised 1958  
 Edition N/A  
 Copyright N/A  
 Levelled N/A

Surveyed 1958  
 Revised 1958  
 Edition N/A  
 Copyright N/A  
 Levelled N/A

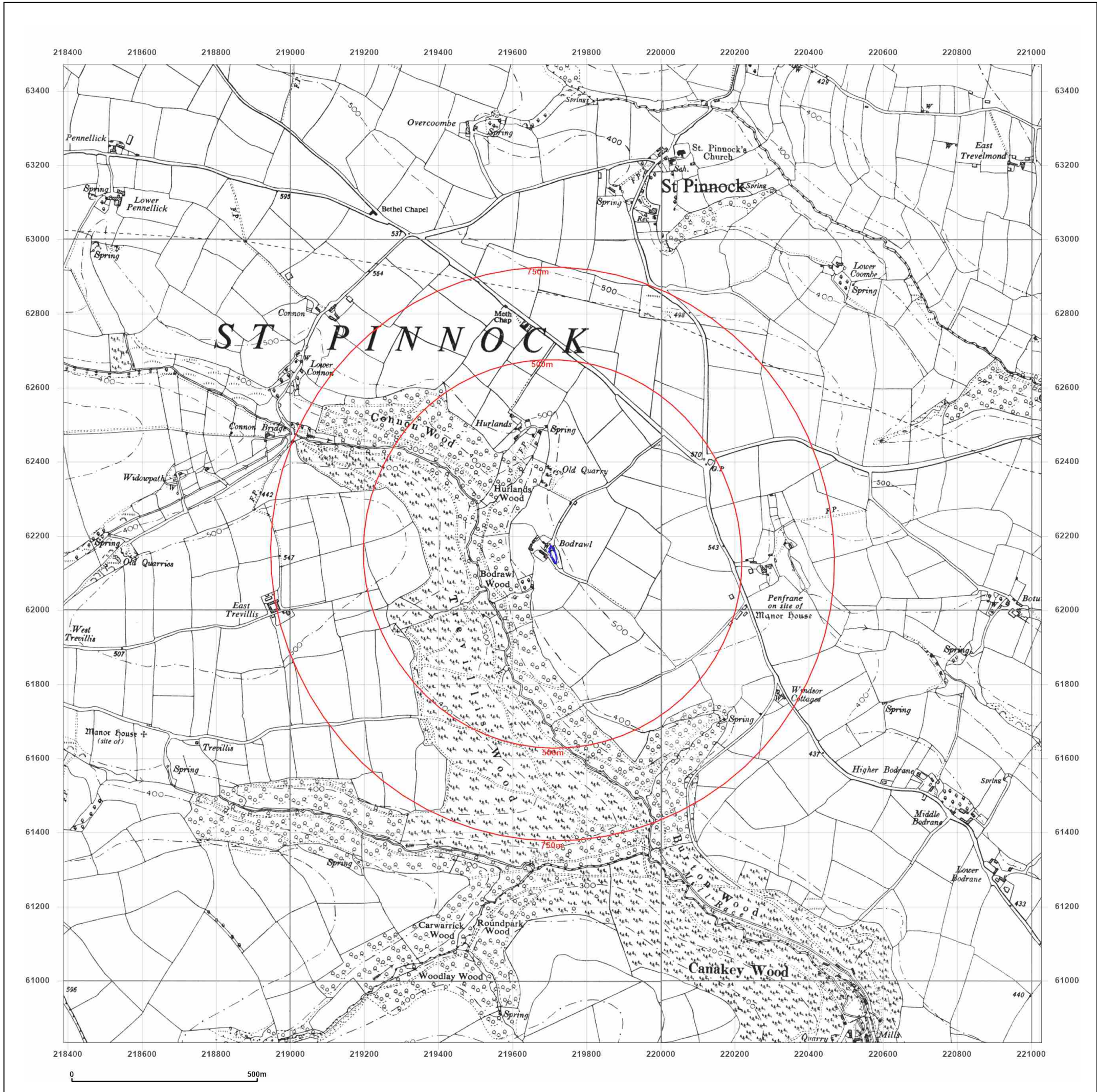


Produced by Groundsure Insights  
 T: 08444 159000  
 E: [info@groundsure.com](mailto:info@groundsure.com)  
 W: [www.groundsure.com](http://www.groundsure.com)

© Crown copyright and database rights 2018 Ordnance Survey 100035207

Production date: 04 June 2021

Map legend available at: [www.groundsure.com/sites/default/files/groundsure\\_legend.pdf](http://www.groundsure.com/sites/default/files/groundsure_legend.pdf)



**Site Details:**

Barn Adjacent to BODRAWL BUNGALOW, ROAD FROM JUNCTION WEST OF PENHALE TO GELLIS RISE, ST KEYNE, PL14 4QT


**Client Ref:** 2021\_103  
**Report Ref:** GS-7925221  
**Grid Ref:** 219707, 62152

**Map Name:** Provisional

**Map date:** 1978

**Scale:** 1:10,560

**Printed at:** 1:10,560



Surveyed 1958  
 Revised 1958  
 Edition N/A  
 Copyright N/A  
 Levelled N/A

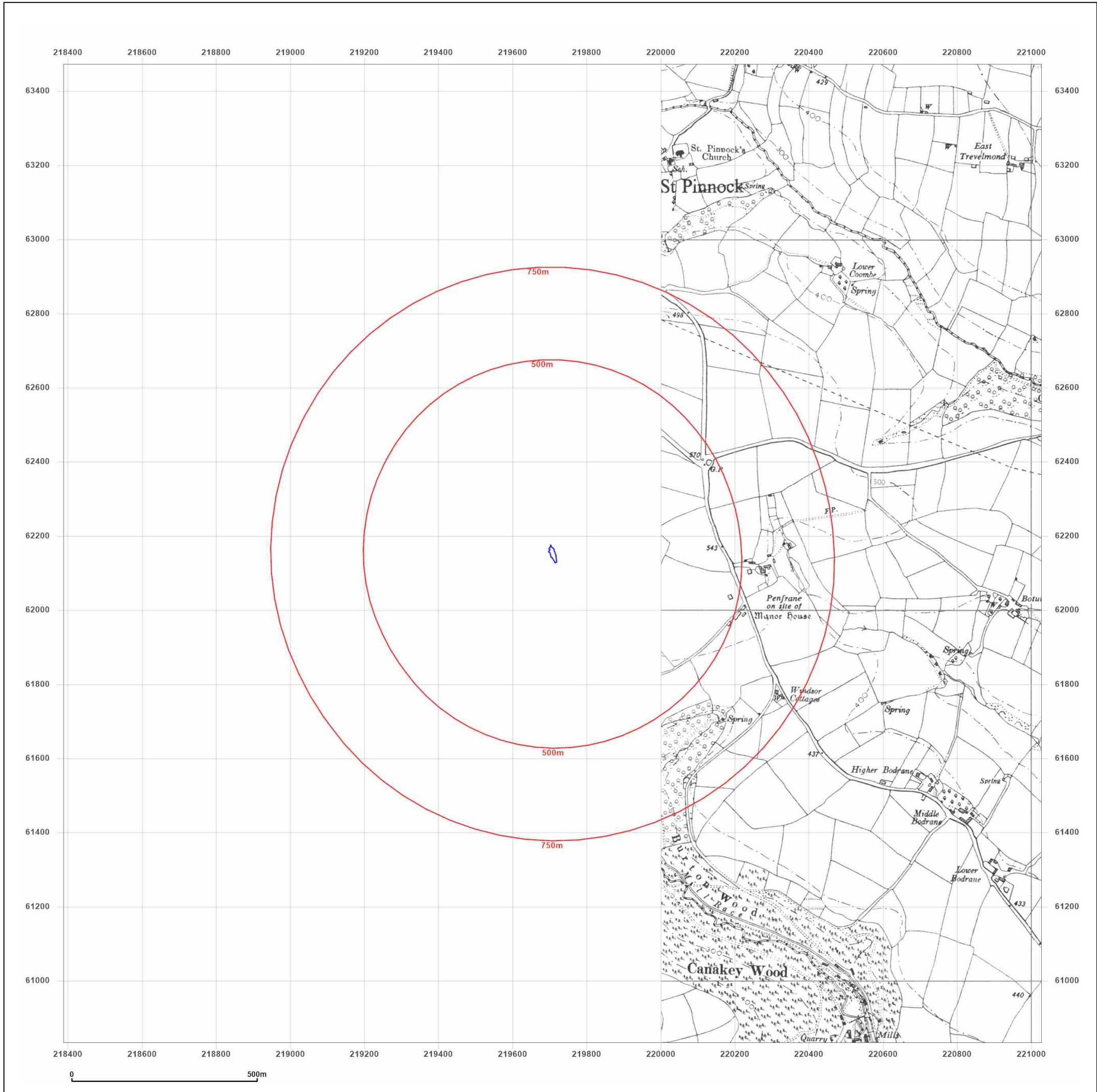


Produced by Groundsure Insights  
 T: 08444 159000  
 E: [info@groundsure.com](mailto:info@groundsure.com)  
 W: [www.groundsure.com](http://www.groundsure.com)

© Crown copyright and database rights 2018 Ordnance Survey 100035207

Production date: 04 June 2021

Map legend available at: [www.groundsure.com/sites/default/files/groundsure\\_legend.pdf](http://www.groundsure.com/sites/default/files/groundsure_legend.pdf)



**Site Details:**

Barn Adjacent to BODRAWL BUNGALOW, ROAD FROM JUNCTION WEST OF PENHALE TO GELLIS RISE, ST KEYNE, PL14 4QT

**Client Ref:** 2021\_103  
**Report Ref:** GS-7925221  
**Grid Ref:** 219707, 62152

**Map Name:** National Grid

**Map date:** 1980-1985

**Scale:** 1:10,000

**Printed at:** 1:10,000



Surveyed 1974  
 Revised 1985  
 Edition N/A  
 Copyright N/A  
 Levelled N/A

Surveyed 1977  
 Revised 1980  
 Edition N/A  
 Copyright N/A  
 Levelled N/A

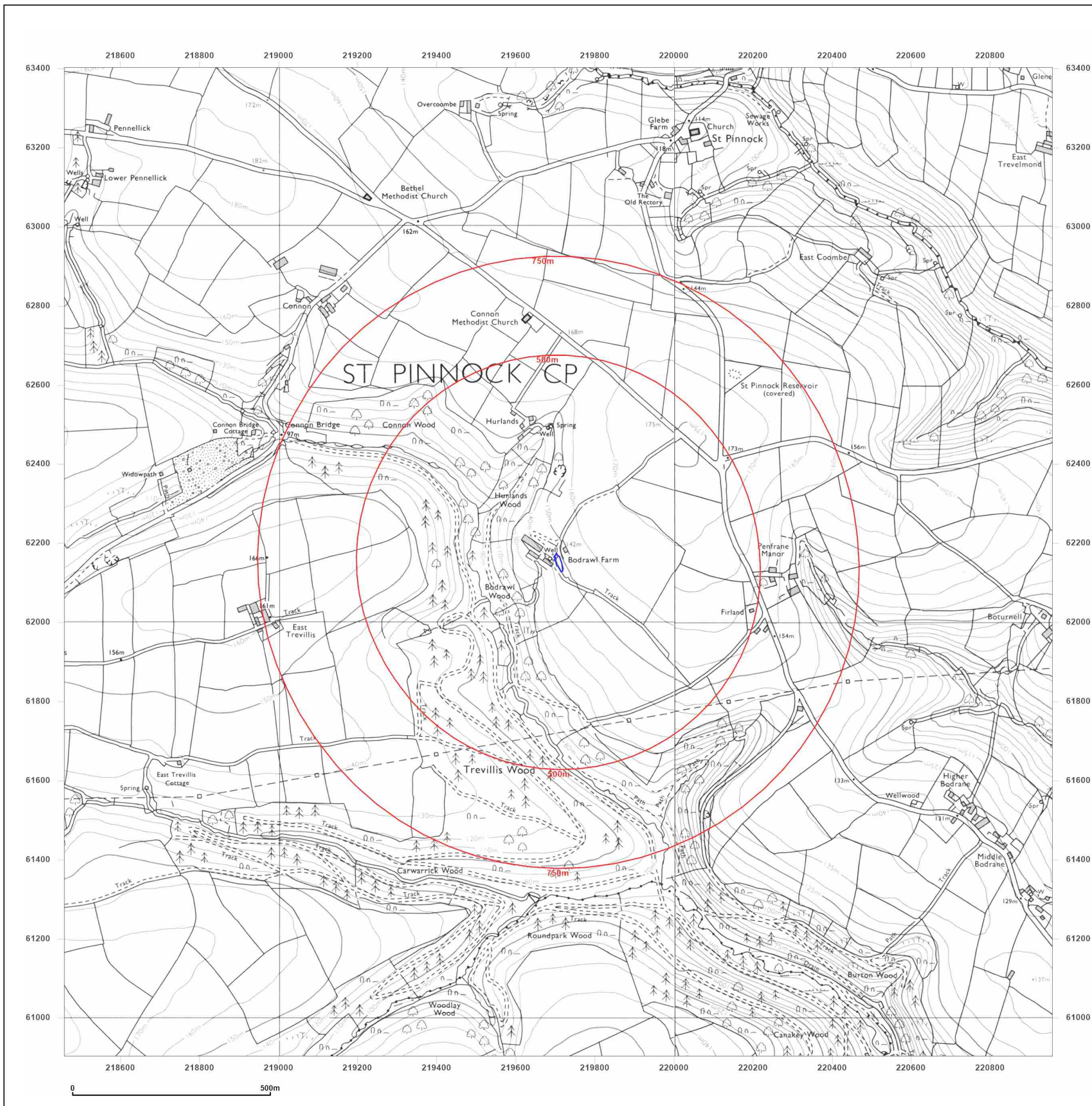


Produced by  
 Groundsure Insights  
 T: 08444 159000  
 E: [info@groundsure.com](mailto:info@groundsure.com)  
 W: [www.groundsure.com](http://www.groundsure.com)

© Crown copyright and database rights 2018 Ordnance Survey 100035207

Production date: 04 June 2021

Map legend available at:  
[www.groundsure.com/sites/default/files/groundsure\\_legend.pdf](http://www.groundsure.com/sites/default/files/groundsure_legend.pdf)



**Site Details:**

Barn Adjacent to BODRAWL BUNGALOW, ROAD FROM JUNCTION WEST OF PENHALE TO GELLIS RISE, ST KEYNE, PL14 4QT



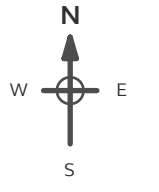
**Client Ref:** 2021\_103  
**Report Ref:** GS-7925221  
**Grid Ref:** 219707, 62152

**Map Name:** National Grid

**Map date:** 2001

**Scale:** 1:10,000

**Printed at:** 1:10,000

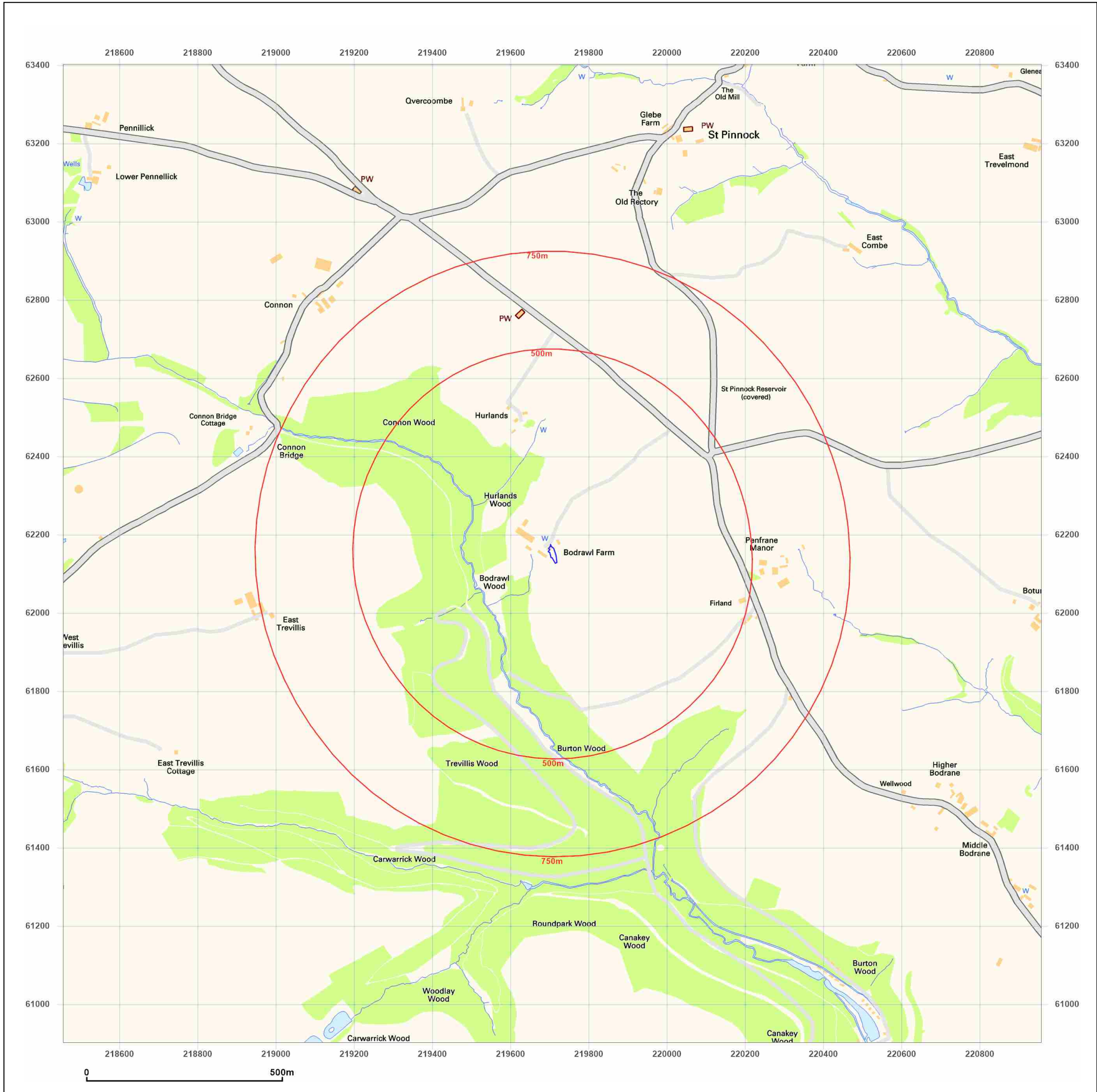


Produced by  
 Groundsure Insights  
 T: 08444 159000  
 E: [info@groundsure.com](mailto:info@groundsure.com)  
 W: [www.groundsure.com](http://www.groundsure.com)

© Crown copyright and database rights 2018 Ordnance Survey 100035207

Production date: 04 June 2021

Map legend available at:  
[www.groundsure.com/sites/default/files/groundsure\\_legend.pdf](http://www.groundsure.com/sites/default/files/groundsure_legend.pdf)


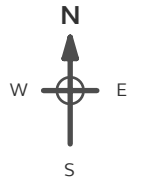


**Site Details:**

Barn Adjacent to BODRAWL BUNGALOW, ROAD FROM JUNCTION WEST OF PENHALE TO GELLIS RISE, ST KEYNE, PL14 4QT

**Client Ref:** 2021\_103  
**Report Ref:** GS-7925221  
**Grid Ref:** 219707, 62152

**Map Name:** National Grid  
**Map date:** 2010  
**Scale:** 1:10,000  
**Printed at:** 1:10,000



**Powered by**

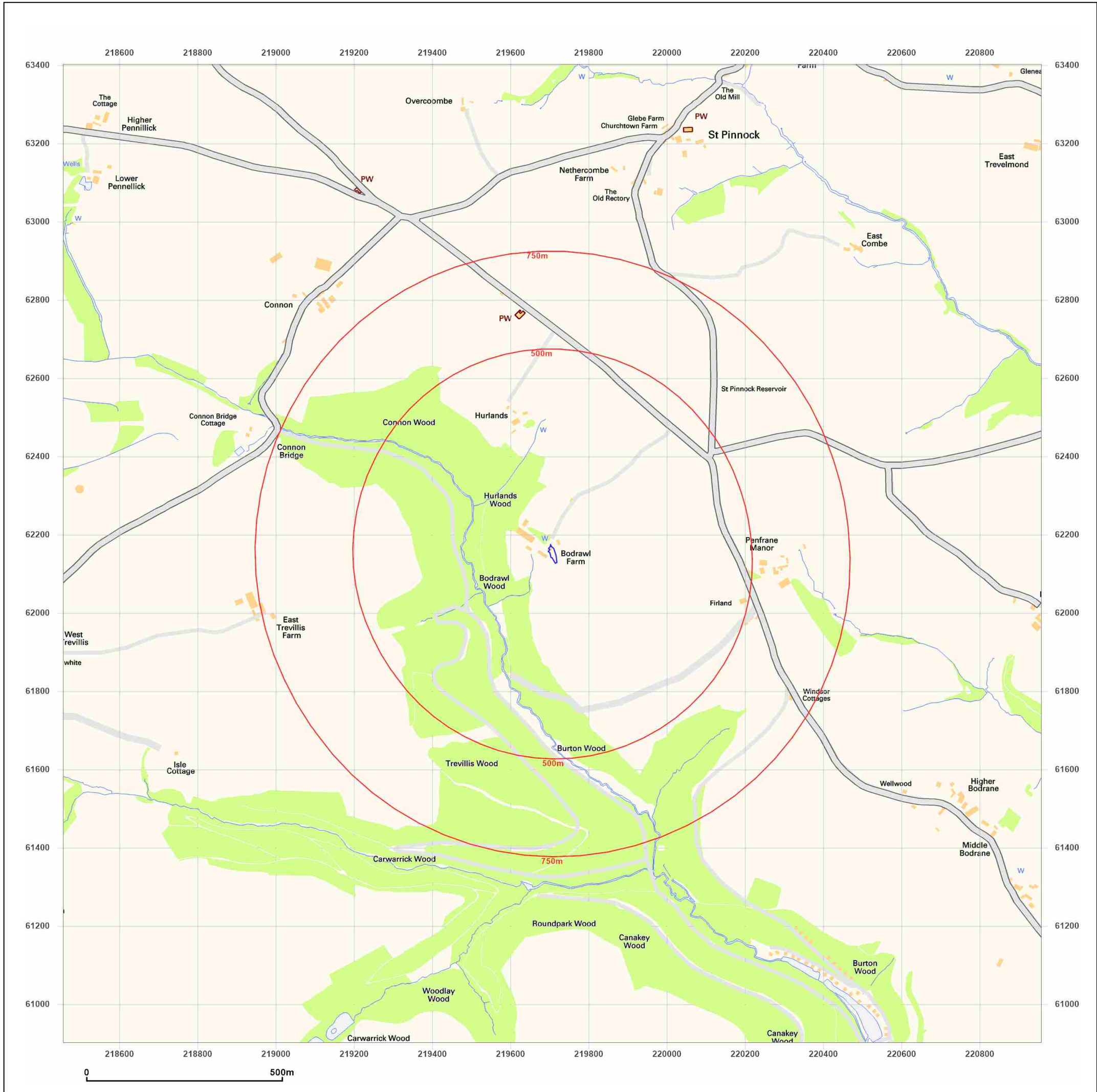


Produced by  
 Groundsure Insights  
 T: 08444 159000  
 E: [info@groundsure.com](mailto:info@groundsure.com)  
 W: [www.groundsure.com](http://www.groundsure.com)

© Crown copyright and database rights 2018 Ordnance Survey 100035207

Production date: 04 June 2021

Map legend available at:  
[www.groundsure.com/sites/default/files/groundsure\\_legend.pdf](http://www.groundsure.com/sites/default/files/groundsure_legend.pdf)





**Site Details:**

Barn Adjacent to BODRAWL BUNGALOW, ROAD FROM JUNCTION WEST OF PENHALE TO GELLIS RISE, ST KEYNE, PL14 4QT



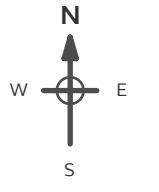
**Client Ref:** 2021\_103  
**Report Ref:** GS-7925221  
**Grid Ref:** 219707, 62152

**Map Name:** National Grid

**Map date:** 2021

**Scale:** 1:10,000

**Printed at:** 1:10,000



Produced by Groundsure Insights  
 T: 08444 159000  
 E: [info@groundsure.com](mailto:info@groundsure.com)  
 W: [www.groundsure.com](http://www.groundsure.com)

© Crown copyright and database rights 2018 Ordnance Survey 100035207

Production date: 04 June 2021

Map legend available at: [www.groundsure.com/sites/default/files/groundsure\\_legend.pdf](http://www.groundsure.com/sites/default/files/groundsure_legend.pdf)

