
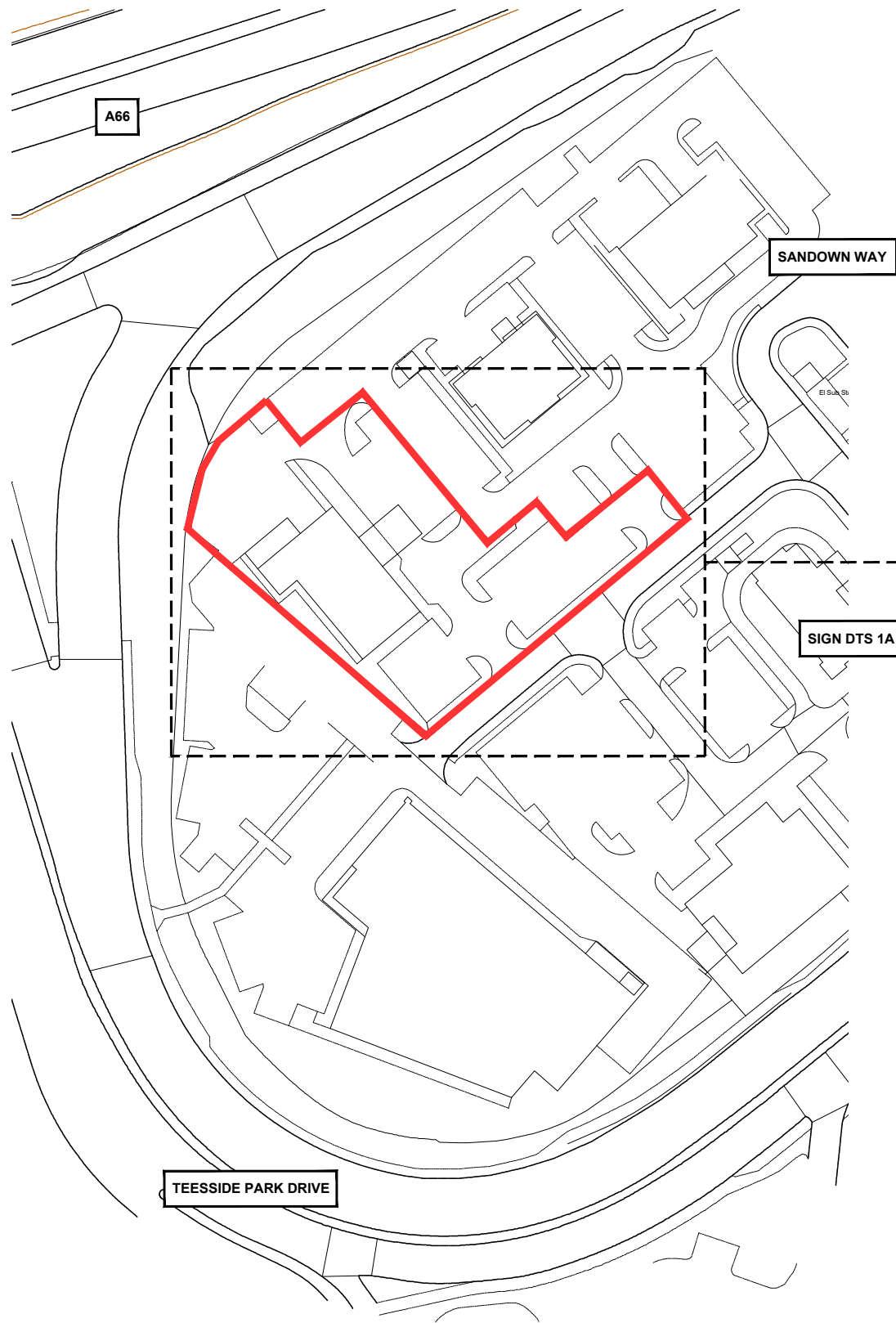


SITE AREA KEY	
	SITE BOUNDARY

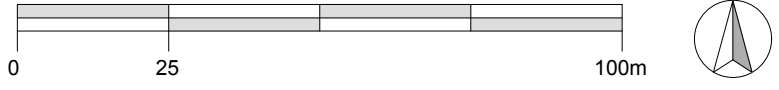


1 PROPOSED SITE PLAN
SCALE 1: 500 @ A3



P LOCATION PLAN
SCALE 1:1250 @ A1

Ordnance Survey (c) Crown Copyright 2021. All rights reserved. Licence number 100022432
SCALE BAR 1:1250



IMPORTANT:

- 1) ALL DIMENSIONS AND SIZES TO BE CHECKED BY THE RELEVANT CONTRACTOR OR SUBCONTRACTOR ON SITE PRIOR TO THE COMMENCEMENT OF WORKS AND ANY DISCREPANCIES REPORTED TO THE DESIGNER.
- 2) COPYRIGHT: THIS DRAWING IS COPYRIGHT OF BEYOND COMMUNICATIONS LTD AND MUST NOT BE REPRODUCED, ALTERED OR PASSED TO ANY THIRD PARTY WITHOUT PRIOR WRITTEN CONSENT.

SIGNAGE QUANTITIES

#	NAME	QTY:
DTS 1A	TOTEM	X1
DTS 3A	HEIGHT LIMITER 3.6m	X1
DTS 4	ROTATING LEADER BOARD	X1
DTS 5	ORDER POINT	X1
DTS 6	MENU BOARD	X1

REV	DATE	DESCRIPTION	NAME
D	02/07/2021	SITE PLAN SHOWN TO SCALE	MC
B	30/06/2021	LOCATION PLAN SHOWN AS OS DATA WITH LICENCE INFO SHOWN	MC
B	29/06/2021	DRAWING UPDATED	MC
A	08/06/2021	DRAWING UPDATED, DTS2 OMITTED	MVB

Status: **PLANNING**

Beyond
LONDON
4a KING STREET STUDIOS, LONDON, W6 0QA
WWW.BEYONDLONDON.COM
TEL: 020 8846 3880

Client:
Tim Hortons.

Project Name:
TEESSIDE DRIVE THRU SIGNAGE

Format:
NON-STANDARD DRIVE-THRU

Title:
SITE PLAN

Site Address:
**HAYDOCK PARK ROAD
TEESSIDE RETAIL PARK
STOCKTON-ON-TEES
TS17 7BG**

Drawing No: 7416 (ADV) DTS-01.1
Rev: D

Date: 17/05/2021
Scale: N.T.S @A3

Drawn by: SU
Checked: MC