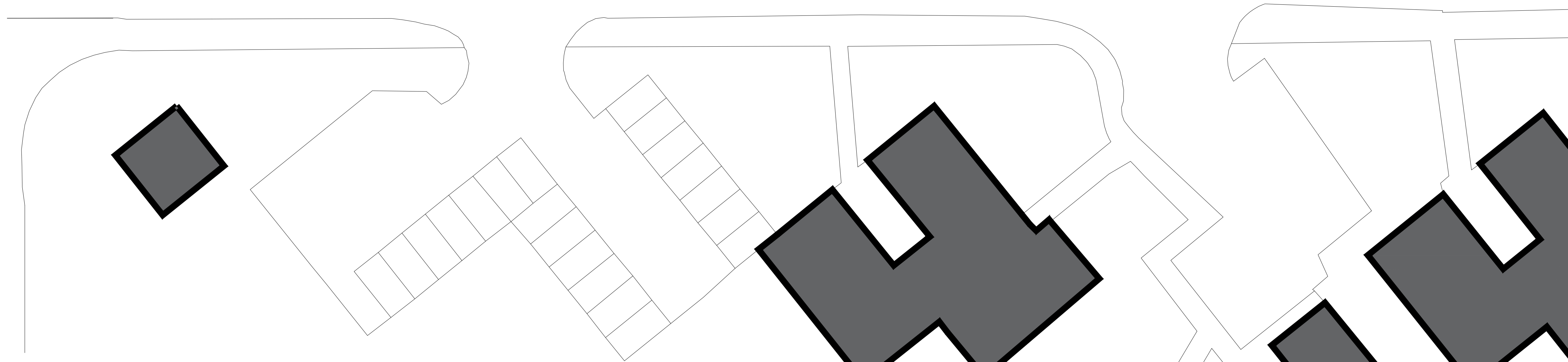
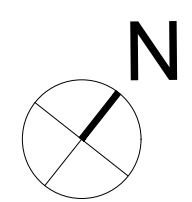




Egerton Street




© COPYRIGHT Mace Group  
 NOT TO BE REPRODUCED WITHOUT WRITTEN PERMISSION.  
 BECAUSE OF POSSIBLE SCALING ERRORS IN ELECTRONIC AND HARD COPY  
 REPRODUCTION DO NOT SCALE FOR CONSTRUCTION PURPOSES.  
 ALL DIMENSIONS TO BE CHECKED & VERIFIED ON SITE PRIOR TO CONSTRUCTION.



KEY

- Site Boundary
- Secure / Building Line ("Heras" Type Welded Mesh to spec)
- ▲ Vehicular Entrance
- ▲ Pedestrian Entrance
- Soft Informal (Grass)
- Tarmac
- Existing Buildings
- Pathway (Tarmac path)
- Existing Tree

REV	DATE	DRAW	CHK



PROJECT STATUS  
**PLANNING APPLICATION**

CLIENT

**mace**  
 155 Moorgate, London, EC2M 6XB  
 www.macegroup.com

PROJECT TITLE  
**Bluecoat II  
 Temporary Accommodation**

DRAWING TITLE  
**Existing Site Plan**

PROJECT NO. <b>36895</b>	DRAWN BY AD	DATE 07.07.2021
	CHK BY PC	DATE 07.07.2021
	APPD. BY -	DATE -

ORIGINATOR | ZONE | LEVEL | TYPE | DISC | DWG. NO.  
**36895 - A - XXX - XXX - 00 - 02**

SHEET NO. | SCALE | ORIG. SHEET SIZE | REV.  
**1 of 1 | 1:200 | @ A1 | -**

INFORMATION HANDLING CLASSIFICATION  
**UNRESTRICTED**

BC\_AD.dwg