
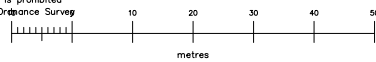


Ordnance Survey 
 Ukmappoint.com

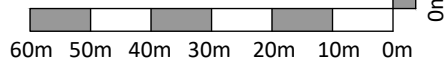


Serial number: 218697
 ©Crown copyright and database right 2021
 Ordnance Survey licence 100048957
 Reproduction in whole or in part is prohibited
 without the prior permission of Ordnance Survey



LOCATION PLAN

Scale @ 1:1250



This scheme is subject to Town Planning and all other necessary consents. Dimensions, areas and levels where given are only approximate and subject to site survey. All dimensions are to be checked on site. All feasibility studies are subject to full site survey.

R J B
 Architect

RJB Architect
 146 Main Road
 Danbury
 Essex
 CM3 4DT

T 07979 570036 W www.RJBarchitect.com E richard@RJBarchitect.com

Client
 Mr & Mrs McWilliams

Project
 39 Docklands
 Ingatestone
 Essex

PLANNING



Drawing Title
 Location Plan

Drawn	Date	Checked	Scale @ A4
RJB	July 2021		1:1250
Job No	Drawing No	Revision	Note
2021-46	03		