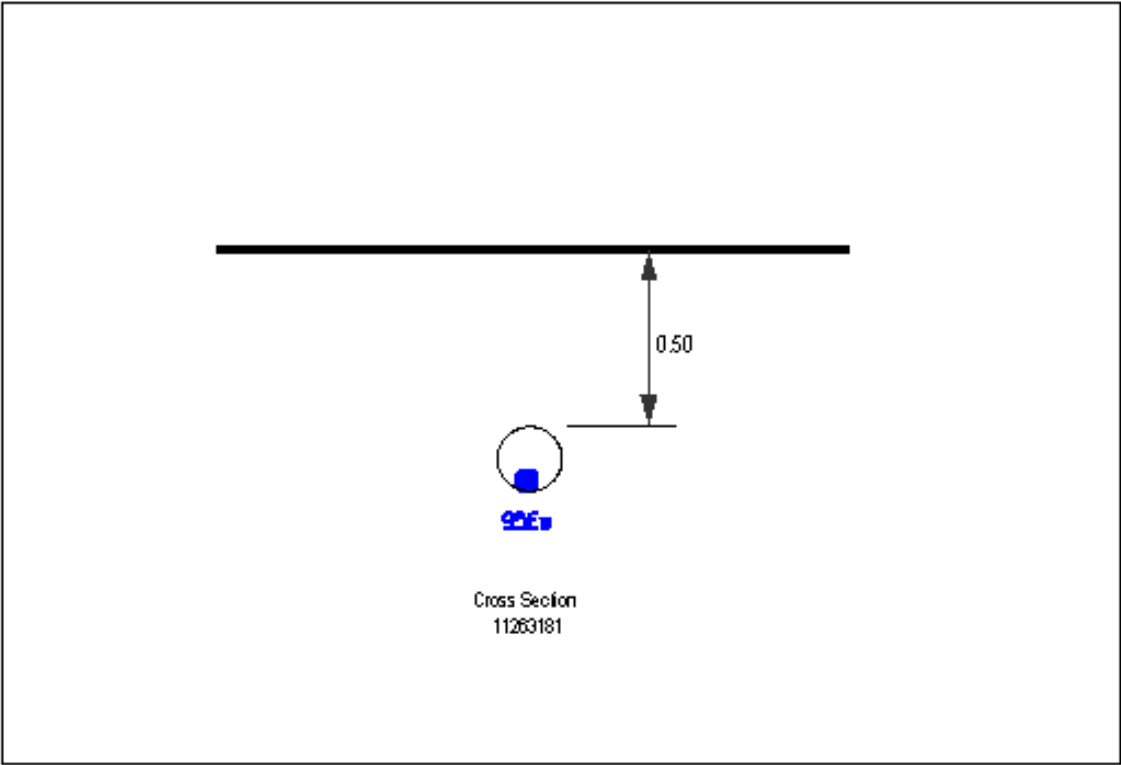


Cross Section : 11263181



1. The position of the apparatus shown on this drawing is believed to be correct but the original landmarks may have been altered since the apparatus was installed.
2. The exact position of the apparatus should be verified - use approved cable avoidance tools prior to excavation using suitable hand tools.
3. It is essential that trial holes are carefully made avoiding the use of mechanical tools or picks until the exact location of all the cables have been determined.
4. It must be assumed that there is a service cable into each property, lamp column and street sign, etc.
5. All cables must be treated as being live unless proved otherwise by UK Power Networks.
6. The information proved must be given to all people working near UK Power Networks plant and equipment. Do not use plans more than 3 months after the issue date for excavation purposes.
7. Please be aware that electric cables/lines belonging to other owners of licensed electricity distribution systems may be present and it is your responsibility to identify their location.

1. UK Power Networks does not warrant that the information provided to you is correct. You rely upon it at your own risk.
2. UK Power Networks does not exclude or limit its liability if it causes the death of any persons or causes personal injury to a person.
3. Subject to paragraph 2 UK Power Networks has no liability to you in contract, in tort (including negligence), for breach of statutory duty or otherwise for any loss, damage, cost, claims, demands, or expenses that you or any third party may suffer or incur as a result of using the information provided whether for physical damage to property or for any economic loss (including without limitation loss of profit, loss of opportunity, loss of savings, loss of goodwill, loss of business, loss of use) or any special or consequential loss or damage whatsoever.
4. This plan has been provided to you on the basis of the terms of use set out in the covering letter that accompanies this plan. If you do not accept and/or do not understand the terms of use set out in the covering letter you must not use the plan and must return it to the sender of the letter.
5. You are responsible for the security of the information provided to you. It must not be given, sold or made available upon payment of a fee to a third party.

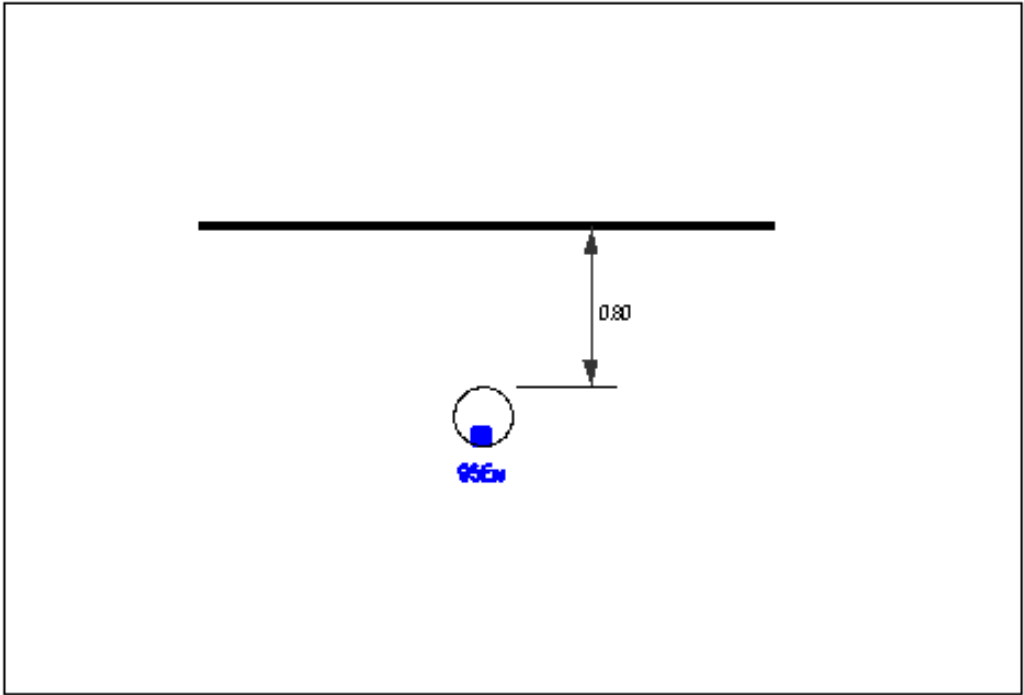
IF IN DOUBT - ASK! PHONE
0800 056 5866
EMERGENCY - If you damage
a cable or line
Phone 0800 783 8838 (24hrs)
URGENTLY



ALWAYS LOOK UP BEFORE
YOU START WORK
Refer to HSE Guidance note GS6

Maps produced at 1:2500 scale are Geo-Schematics which show LV mains cables and overhead lines (in some cases all voltages). Prior to carrying out excavations you must refer to the 1:500 records to determine the location of all known underground plant and equipment.

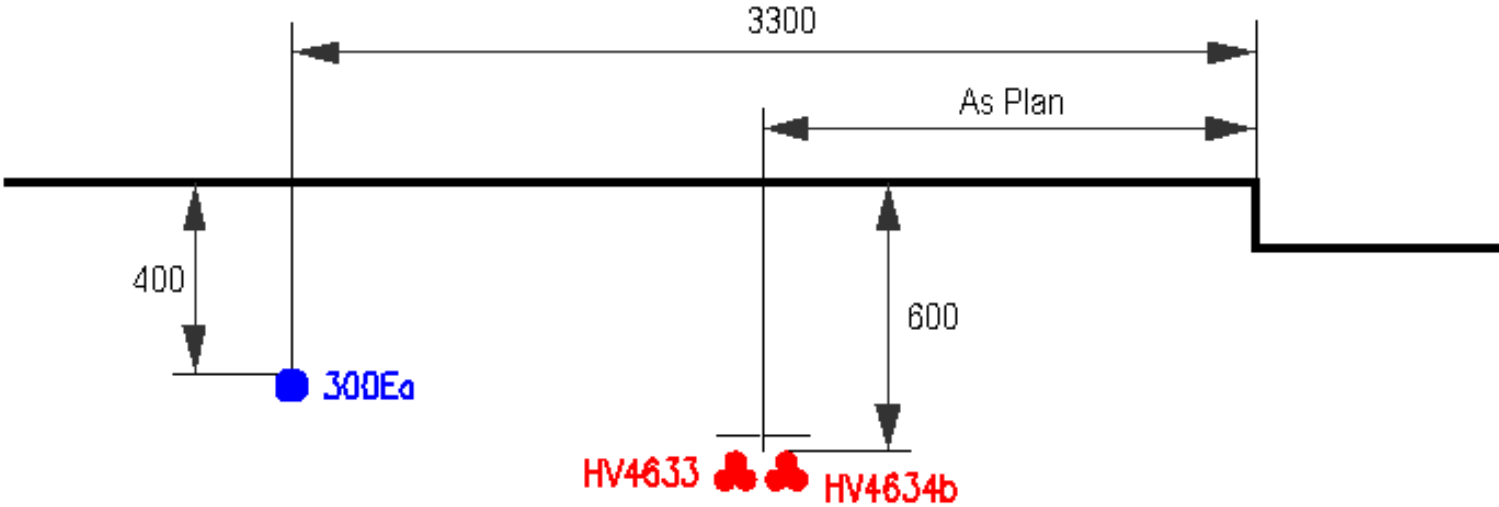
Cross Section : 11263180



Cross Section
11263180

<p>1. The position of the apparatus shown on this drawing is believed to be correct but the original landmarks may have been altered since the apparatus was installed.</p> <p>2. The exact position of the apparatus should be verified - use approved cable avoidance tools prior to excavation using suitable hand tools.</p> <p>3. It is essential that trial holes are carefully made avoiding the use of mechanical tools or picks until the exact location of all the cables have been determined.</p> <p>4. It must be assumed that there is a service cable into each property, lamp column and street sign, etc.</p> <p>5. All cables must be treated as being live unless proved otherwise by UK Power Networks.</p> <p>6. The information proved must be given to all people working near UK Power Networks plant and equipment. Do not use plans more than 3 months after the issue date for excavation purposes.</p> <p>7. Please be aware that electric cables/lines belonging to other owners of licensed electricity distribution systems may be present and it is your responsibility to identify their location.</p>	<p>1. UK Power Networks does not warrant that the information provided to you is correct. You rely upon it at your own risk.</p> <p>2. UK Power Networks does not exclude or limit its liability if it causes the death of any persons or causes personal injury to a person.</p> <p>3. Subject to paragraph 2 UK Power Networks has no liability to you in contract, in tort (including negligence), for breach of statutory duty or otherwise for any loss, damage, cost, claims, demands, or expenses that you or any third party may suffer or incur as a result of using the information provided whether for physical damage to property or for any economic loss (including without limitation loss of profit, loss of opportunity, loss of savings, loss of goodwill, loss of business, loss of use) or any special or consequential loss or damage whatsoever.</p> <p>4. This plan has been provided to you on the basis of the terms of use set out in the covering letter that accompanies this plan. If you do not accept and/or do not understand the terms of use set out in the covering letter you must not use the plan and must return it to the sender of the letter.</p> <p>5. You are responsible for the security of the information provided to you. It must not be given, sold or made available upon payment of a fee to a third party.</p>	<p>IF IN DOUBT - ASK! PHONE 0800 056 5866 EMERGENCY - If you damage a cable or line Phone 0800 783 8838 (24hrs) URGENTLY</p>	<div data-bbox="1912 1193 2237 1305"></div> <div data-bbox="1955 1334 2163 1377"><p>ALWAYS LOOK UP BEFORE YOU START WORK Refer to HSE Guidance note GS6</p></div> <div data-bbox="1666 1334 1827 1417"></div> <div data-bbox="1666 1445 2213 1500"><p>Maps produced at 1:2500 scale are Geo-Schematics which show LV mains cables and overhead lines (in some cases all voltages). Prior to carrying out excavations you must refer to the 1:500 records to determine the location of all known underground plant and equipment.</p></div>
---	--	--	--

Cross Section : 4126545



1. The position of the apparatus shown on this drawing is believed to be correct but the original landmarks may have been altered since the apparatus was installed.
2. The exact position of the apparatus should be verified - use approved cable avoidance tools prior to excavation using suitable hand tools.
3. It is essential that trial holes are carefully made avoiding the use of mechanical tools or picks until the exact location of all the cables have been determined.
4. It must be assumed that there is a service cable into each property, lamp column and street sign, etc.
5. All cables must be treated as being live unless proved otherwise by UK Power Networks.
6. The information proved must be given to all people working near UK Power Networks plant and equipment. Do not use plans more than 3 months after the issue date for excavation purposes.
7. Please be aware that electric cables/lines belonging to other owners of licensed electricity distribution systems may be present and it is your responsibility to identify their location.

1. UK Power Networks does not warrant that the information provided to you is correct. You rely upon it at your own risk.
2. UK Power Networks does not exclude or limit its liability if it causes the death of any persons or causes personal injury to a person.
3. Subject to paragraph 2 UK Power Networks has no liability to you in contract, in tort (including negligence), for breach of statutory duty or otherwise for any loss, damage, cost, claims, demands, or expenses that you or any third party may suffer or incur as a result of using the information provided whether for physical damage to property or for any economic loss (including without limitation loss of profit, loss of opportunity, loss of savings, loss of goodwill, loss of business, loss of use) or any special or consequential loss or damage whatsoever.
4. This plan has been provided to you on the basis of the terms of use set out in the covering letter that accompanies this plan. If you do not accept and/or do not understand the terms of use set out in the covering letter you must not use the plan and must return it to the sender of the letter.
5. You are responsible for the security of the information provided to you. It must not be given, sold or made available upon payment of a fee to a third party.

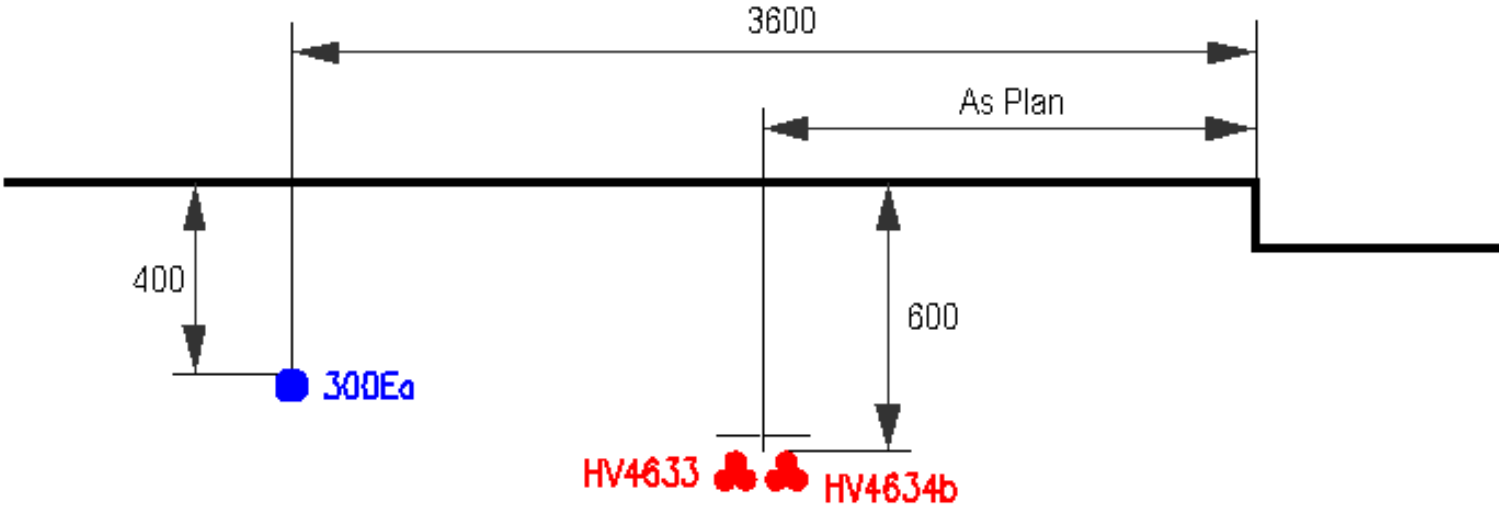
IF IN DOUBT - ASK! PHONE
0800 056 5866
EMERGENCY - If you damage
a cable or line
Phone 0800 783 8838 (24hrs)
URGENTLY



ALWAYS LOOK UP BEFORE
YOU START WORK
Refer to HSE Guidance note GS6

Maps produced at 1:2500 scale are Geo-Schematics which show LV mains cables and overhead lines (in some cases all voltages). Prior to carrying out excavations you must refer to the 1:500 records to determine the location of all known underground plant and equipment.

Cross Section : 4126544



1. The position of the apparatus shown on this drawing is believed to be correct but the original landmarks may have been altered since the apparatus was installed.
2. The exact position of the apparatus should be verified - use approved cable avoidance tools prior to excavation using suitable hand tools.
3. It is essential that trial holes are carefully made avoiding the use of mechanical tools or picks until the exact location of all the cables have been determined.
4. It must be assumed that there is a service cable into each property, lamp column and street sign, etc.
5. All cables must be treated as being live unless proved otherwise by UK Power Networks.
6. The information proved must be given to all people working near UK Power Networks plant and equipment. Do not use plans more than 3 months after the issue date for excavation purposes.
7. Please be aware that electric cables/lines belonging to other owners of licensed electricity distribution systems may be present and it is your responsibility to identify their location.

1. UK Power Networks does not warrant that the information provided to you is correct. You rely upon it at your own risk.
2. UK Power Networks does not exclude or limit its liability if it causes the death of any persons or causes personal injury to a person.
3. Subject to paragraph 2 UK Power Networks has no liability to you in contract, in tort (including negligence), for breach of statutory duty or otherwise for any loss, damage, cost, claims, demands, or expenses that you or any third party may suffer or incur as a result of using the information provided whether for physical damage to property or for any economic loss (including without limitation loss of profit, loss of opportunity, loss of savings, loss of goodwill, loss of business, loss of use) or any special or consequential loss or damage whatsoever.
4. This plan has been provided to you on the basis of the terms of use set out in the covering letter that accompanies this plan. If you do not accept and/or do not understand the terms of use set out in the covering letter you must not use the plan and must return it to the sender of the letter.
5. You are responsible for the security of the information provided to you. It must not be given, sold or made available upon payment of a fee to a third party.

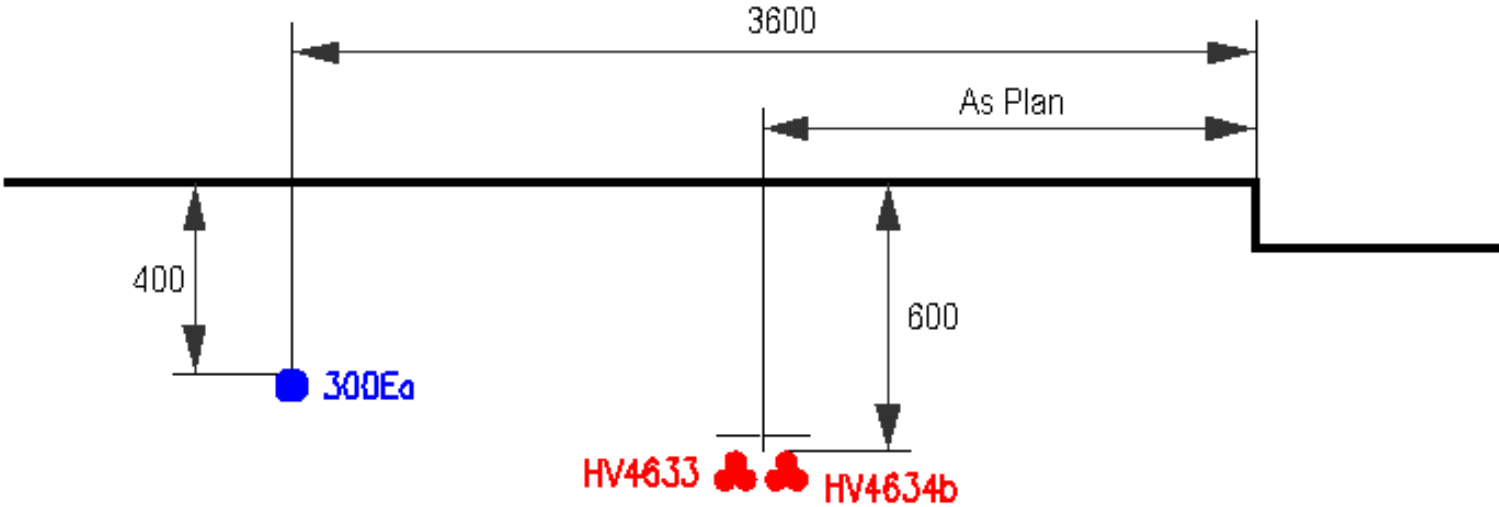
IF IN DOUBT - ASK! PHONE
0800 056 5866
EMERGENCY - If you damage
a cable or line
Phone 0800 783 8838 (24hrs)
URGENTLY



ALWAYS LOOK UP BEFORE
YOU START WORK
Refer to HSE Guidance note GS6

Maps produced at 1:2500 scale are Geo-Schematics which show LV mains cables and overhead lines (in some cases all voltages). Prior to carrying out excavations you must refer to the 1:500 records to determine the location of all known underground plant and equipment.

Cross Section : 4126542



1. The position of the apparatus shown on this drawing is believed to be correct but the original landmarks may have been altered since the apparatus was installed.
2. The exact position of the apparatus should be verified - use approved cable avoidance tools prior to excavation using suitable hand tools.
3. It is essential that trial holes are carefully made avoiding the use of mechanical tools or picks until the exact location of all the cables have been determined.
4. It must be assumed that there is a service cable into each property, lamp column and street sign, etc.
5. All cables must be treated as being live unless proved otherwise by UK Power Networks.
6. The information proved must be given to all people working near UK Power Networks plant and equipment. Do not use plans more than 3 months after the issue date for excavation purposes.
7. Please be aware that electric cables/lines belonging to other owners of licensed electricity distribution systems may be present and it is your responsibility to identify their location.

1. UK Power Networks does not warrant that the information provided to you is correct. You rely upon it at your own risk.
2. UK Power Networks does not exclude or limit its liability if it causes the death of any persons or causes personal injury to a person.
3. Subject to paragraph 2 UK Power Networks has no liability to you in contract, in tort (including negligence), for breach of statutory duty or otherwise for any loss, damage, cost, claims, demands, or expenses that you or any third party may suffer or incur as a result of using the information provided whether for physical damage to property or for any economic loss (including without limitation loss of profit, loss of opportunity, loss of savings, loss of goodwill, loss of business, loss of use) or any special or consequential loss or damage whatsoever.
4. This plan has been provided to you on the basis of the terms of use set out in the covering letter that accompanies this plan. If you do not accept and/or do not understand the terms of use set out in the covering letter you must not use the plan and must return it to the sender of the letter.
5. You are responsible for the security of the information provided to you. It must not be given, sold or made available upon payment of a fee to a third party.

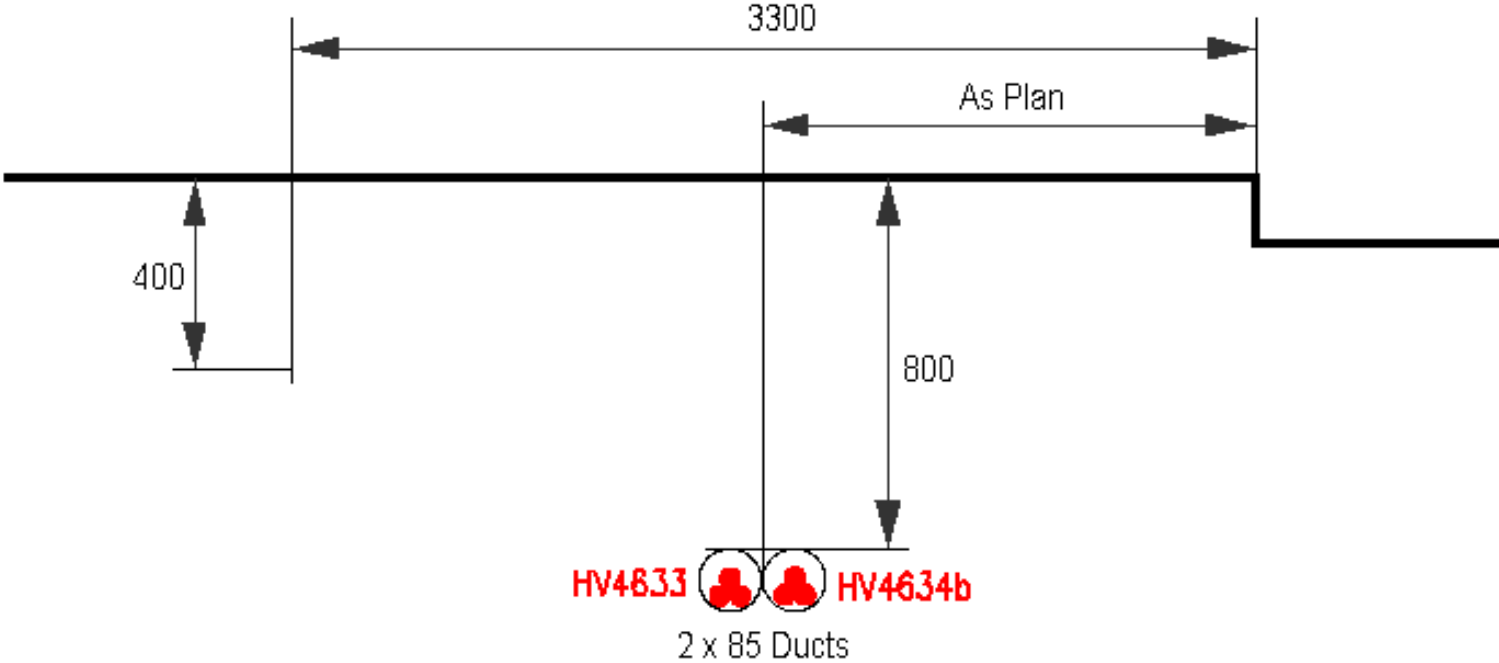
IF IN DOUBT - ASK! PHONE
0800 056 5866
EMERGENCY - If you damage
a cable or line
Phone 0800 783 8838 (24hrs)
URGENTLY



ALWAYS LOOK UP BEFORE
YOU START WORK
Refer to HSE Guidance note GS6

Maps produced at 1:2500 scale are Geo-Schematics which show LV mains cables and overhead lines (in some cases all voltages). Prior to carrying out excavations you must refer to the 1:500 records to determine the location of all known underground plant and equipment.

Cross Section : 4126543



1. The position of the apparatus shown on this drawing is believed to be correct but the original landmarks may have been altered since the apparatus was installed.
2. The exact position of the apparatus should be verified - use approved cable avoidance tools prior to excavation using suitable hand tools.
3. It is essential that trial holes are carefully made avoiding the use of mechanical tools or picks until the exact location of all the cables have been determined.
4. It must be assumed that there is a service cable into each property, lamp column and street sign, etc.
5. All cables must be treated as being live unless proved otherwise by UK Power Networks.
6. The information proved must be given to all people working near UK Power Networks plant and equipment. Do not use plans more than 3 months after the issue date for excavation purposes.
7. Please be aware that electric cables/lines belonging to other owners of licensed electricity distribution systems may be present and it is your responsibility to identify their location.

1. UK Power Networks does not warrant that the information provided to you is correct. You rely upon it at your own risk.
2. UK Power Networks does not exclude or limit its liability if it causes the death of any persons or causes personal injury to a person.
3. Subject to paragraph 2 UK Power Networks has no liability to you in contract, in tort (including negligence), for breach of statutory duty or otherwise for any loss, damage, cost, claims, demands, or expenses that you or any third party may suffer or incur as a result of using the information provided whether for physical damage to property or for any economic loss (including without limitation loss of profit, loss of opportunity, loss of savings, loss of goodwill, loss of business, loss of use) or any special or consequential loss or damage whatsoever.
4. This plan has been provided to you on the basis of the terms of use set out in the covering letter that accompanies this plan. If you do not accept and/or do not understand the terms of use set out in the covering letter you must not use the plan and must return it to the sender of the letter.
5. You are responsible for the security of the information provided to you. It must not be given, sold or made available upon payment of a fee to a third party.

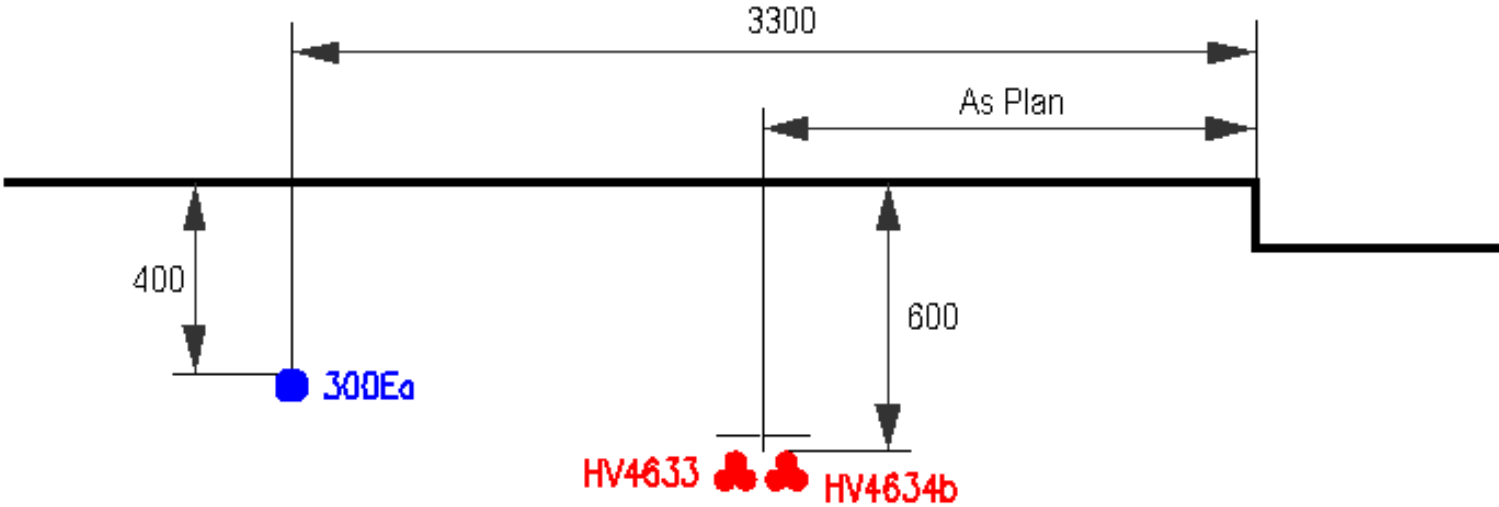
IF IN DOUBT - ASK! PHONE
0800 056 5866
EMERGENCY - If you damage
a cable or line
Phone 0800 783 8838 (24hrs)
URGENTLY



ALWAYS LOOK UP BEFORE
YOU START WORK
Refer to HSE Guidance note GS6

Maps produced at 1:2500 scale are Geo-Schematics which show LV mains cables and overhead lines (in some cases all voltages). Prior to carrying out excavations you must refer to the 1:500 records to determine the location of all known underground plant and equipment.

Cross Section : 4126541



1. The position of the apparatus shown on this drawing is believed to be correct but the original landmarks may have been altered since the apparatus was installed.
2. The exact position of the apparatus should be verified - use approved cable avoidance tools prior to excavation using suitable hand tools.
3. It is essential that trial holes are carefully made avoiding the use of mechanical tools or picks until the exact location of all the cables have been determined.
4. It must be assumed that there is a service cable into each property, lamp column and street sign, etc.
5. All cables must be treated as being live unless proved otherwise by UK Power Networks.
6. The information proved must be given to all people working near UK Power Networks plant and equipment. Do not use plans more than 3 months after the issue date for excavation purposes.
7. Please be aware that electric cables/lines belonging to other owners of licensed electricity distribution systems may be present and it is your responsibility to identify their location.

1. UK Power Networks does not warrant that the information provided to you is correct. You rely upon it at your own risk.
2. UK Power Networks does not exclude or limit its liability if it causes the death of any persons or causes personal injury to a person.
3. Subject to paragraph 2 UK Power Networks has no liability to you in contract, in tort (including negligence), for breach of statutory duty or otherwise for any loss, damage, cost, claims, demands, or expenses that you or any third party may suffer or incur as a result of using the information provided whether for physical damage to property or for any economic loss (including without limitation loss of profit, loss of opportunity, loss of savings, loss of goodwill, loss of business, loss of use) or any special or consequential loss or damage whatsoever.
4. This plan has been provided to you on the basis of the terms of use set out in the covering letter that accompanies this plan. If you do not accept and/or do not understand the terms of use set out in the covering letter you must not use the plan and must return it to the sender of the letter.
5. You are responsible for the security of the information provided to you. It must not be given, sold or made available upon payment of a fee to a third party.

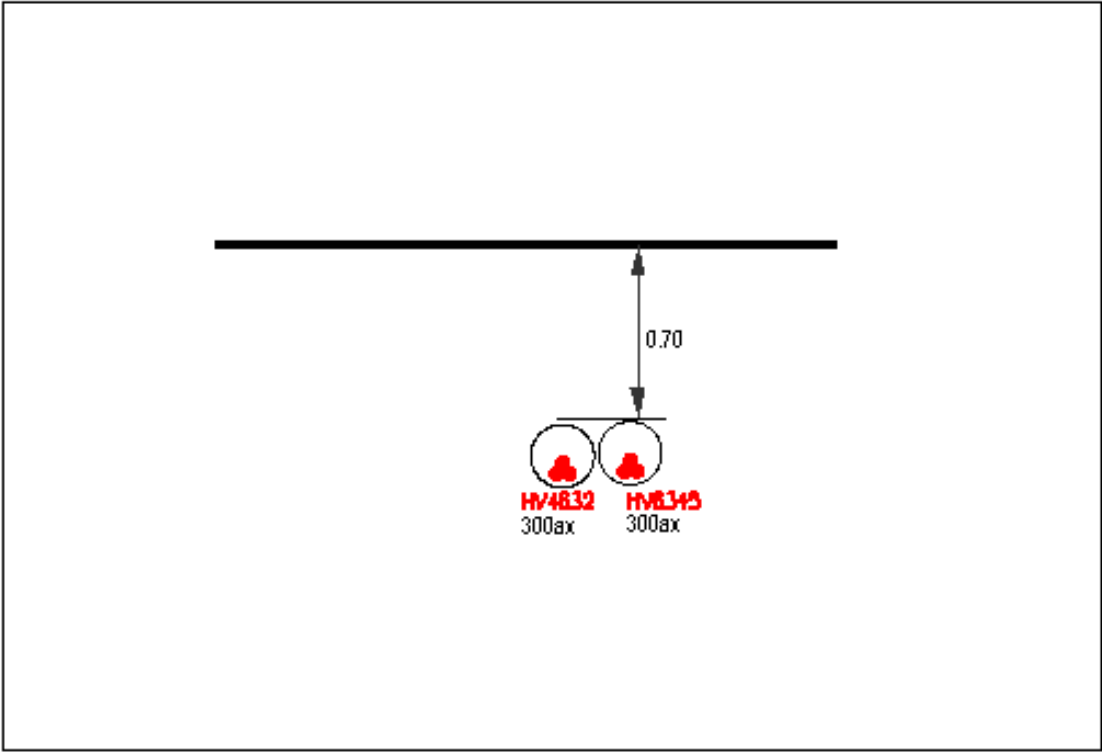
IF IN DOUBT - ASK! PHONE
0800 056 5866
EMERGENCY - If you damage
a cable or line
Phone 0800 783 8838 (24hrs)
URGENTLY



ALWAYS LOOK UP BEFORE
YOU START WORK
Refer to HSE Guidance note GS6

Maps produced at 1:2500 scale are Geo-Schematics which show LV mains cables and overhead lines (in some cases all voltages). Prior to carrying out excavations you must refer to the 1:500 records to determine the location of all known underground plant and equipment.

Cross Section : 11241694



Cross Section
11241694

1. The position of the apparatus shown on this drawing is believed to be correct but the original landmarks may have been altered since the apparatus was installed.
2. The exact position of the apparatus should be verified - use approved cable avoidance tools prior to excavation using suitable hand tools.
3. It is essential that trial holes are carefully made avoiding the use of mechanical tools or picks until the exact location of all the cables have been determined.
4. It must be assumed that there is a service cable into each property, lamp column and street sign, etc.
5. All cables must be treated as being live unless proved otherwise by UK Power Networks.
6. The information proved must be given to all people working near UK Power Networks plant and equipment. Do not use plans more than 3 months after the issue date for excavation purposes.
7. Please be aware that electric cables/lines belonging to other owners of licensed electricity distribution systems may be present and it is your responsibility to identify their location.

1. UK Power Networks does not warrant that the information provided to you is correct. You rely upon it at your own risk.
2. UK Power Networks does not exclude or limit its liability if it causes the death of any persons or causes personal injury to a person.
3. Subject to paragraph 2 UK Power Networks has no liability to you in contract, in tort (including negligence), for breach of statutory duty or otherwise for any loss, damage, cost, claims, demands, or expenses that you or any third party may suffer or incur as a result of using the information provided whether for physical damage to property or for any economic loss (including without limitation loss of profit, loss of opportunity, loss of savings, loss of goodwill, loss of business, loss of use) or any special or consequential loss or damage whatsoever.
4. This plan has been provided to you on the basis of the terms of use set out in the covering letter that accompanies this plan. If you do not accept and/or do not understand the terms of use set out in the covering letter you must not use the plan and must return it to the sender of the letter.
5. You are responsible for the security of the information provided to you. It must not be given, sold or made available upon payment of a fee to a third party.

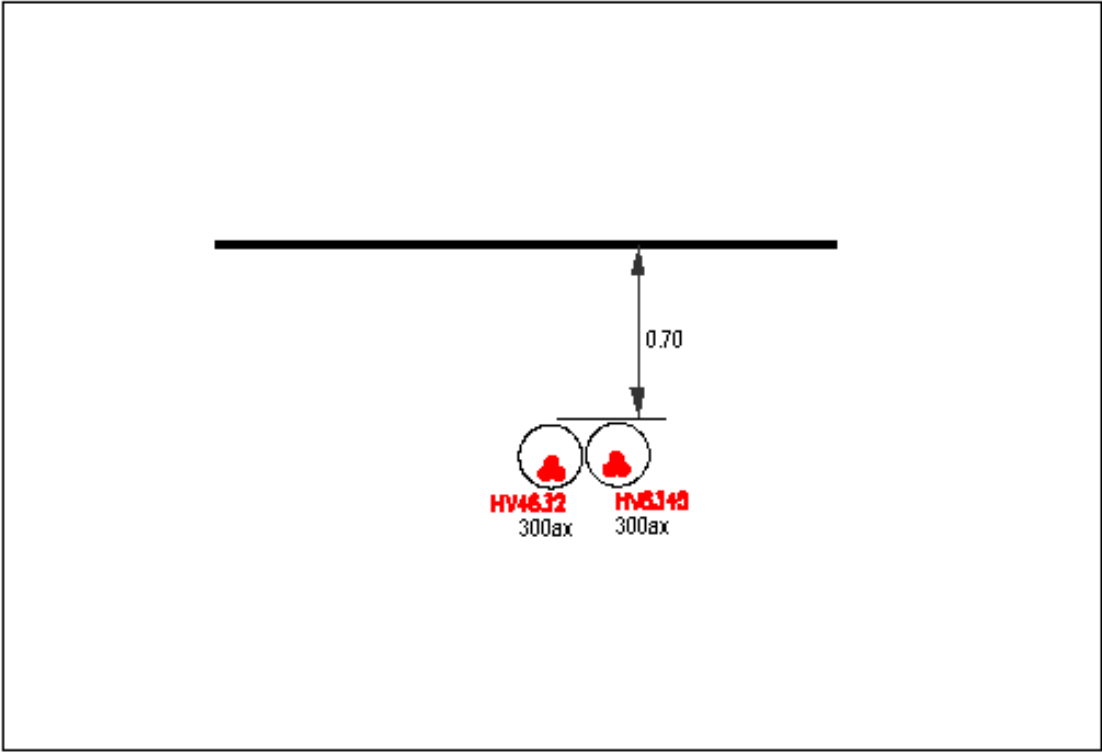
IF IN DOUBT - ASK! PHONE
0800 056 5866
EMERGENCY - If you damage
a cable or line
Phone 0800 783 8838 (24hrs)
URGENTLY



ALWAYS LOOK UP BEFORE
YOU START WORK
Refer to HSE Guidance note GS6

Maps produced at 1:2500 scale are Geo-Schematics which show LV mains cables and overhead lines (in some cases all voltages). Prior to carrying out excavations you must refer to the 1:500 records to determine the location of all known underground plant and equipment.

Cross Section : 11241693



Cross Section
11241693

1. The position of the apparatus shown on this drawing is believed to be correct but the original landmarks may have been altered since the apparatus was installed.
2. The exact position of the apparatus should be verified - use approved cable avoidance tools prior to excavation using suitable hand tools.
3. It is essential that trial holes are carefully made avoiding the use of mechanical tools or picks until the exact location of all the cables have been determined.
4. It must be assumed that there is a service cable into each property, lamp column and street sign, etc.
5. All cables must be treated as being live unless proved otherwise by UK Power Networks.
6. The information proved must be given to all people working near UK Power Networks plant and equipment. Do not use plans more than 3 months after the issue date for excavation purposes.
7. Please be aware that electric cables/lines belonging to other owners of licensed electricity distribution systems may be present and it is your responsibility to identify their location.

1. UK Power Networks does not warrant that the information provided to you is correct. You rely upon it at your own risk.
2. UK Power Networks does not exclude or limit its liability if it causes the death of any persons or causes personal injury to a person.
3. Subject to paragraph 2 UK Power Networks has no liability to you in contract, in tort (including negligence), for breach of statutory duty or otherwise for any loss, damage, cost, claims, demands, or expenses that you or any third party may suffer or incur as a result of using the information provided whether for physical damage to property or for any economic loss (including without limitation loss of profit, loss of opportunity, loss of savings, loss of goodwill, loss of business, loss of use) or any special or consequential loss or damage whatsoever.
4. This plan has been provided to you on the basis of the terms of use set out in the covering letter that accompanies this plan. If you do not accept and/or do not understand the terms of use set out in the covering letter you must not use the plan and must return it to the sender of the letter.
5. You are responsible for the security of the information provided to you. It must not be given, sold or made available upon payment of a fee to a third party.

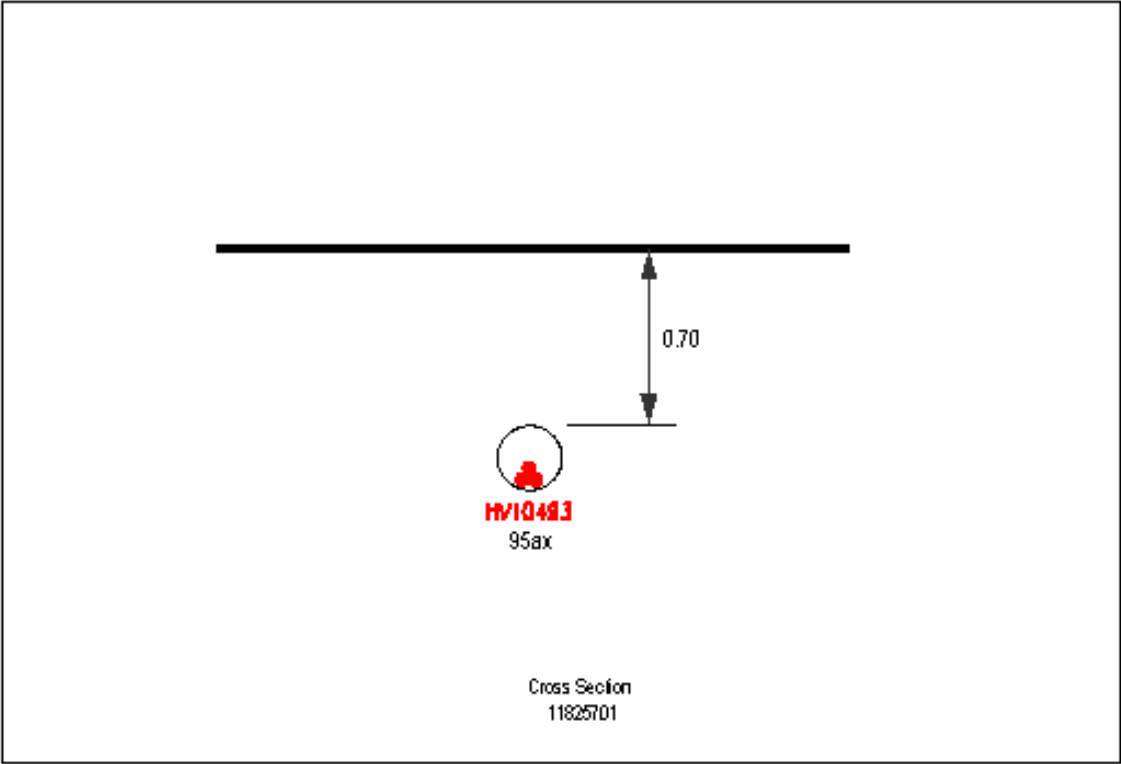
IF IN DOUBT - ASK! PHONE
0800 056 5866
EMERGENCY - If you damage
a cable or line
Phone 0800 783 8838 (24hrs)
URGENTLY



ALWAYS LOOK UP BEFORE
YOU START WORK
Refer to HSE Guidance note GS6

Maps produced at 1:2500 scale are Geo-Schematics which show LV mains cables and overhead lines (in some cases all voltages). Prior to carrying out excavations you must refer to the 1:500 records to determine the location of all known underground plant and equipment.

Cross Section : 11825701



1. The position of the apparatus shown on this drawing is believed to be correct but the original landmarks may have been altered since the apparatus was installed.
2. The exact position of the apparatus should be verified - use approved cable avoidance tools prior to excavation using suitable hand tools.
3. It is essential that trial holes are carefully made avoiding the use of mechanical tools or picks until the exact location of all the cables have been determined.
4. It must be assumed that there is a service cable into each property, lamp column and street sign, etc.
5. All cables must be treated as being live unless proved otherwise by UK Power Networks.
6. The information proved must be given to all people working near UK Power Networks plant and equipment. Do not use plans more than 3 months after the issue date for excavation purposes.
7. Please be aware that electric cables/lines belonging to other owners of licensed electricity distribution systems may be present and it is your responsibility to identify their location.

1. UK Power Networks does not warrant that the information provided to you is correct. You rely upon it at your own risk.
2. UK Power Networks does not exclude or limit its liability if it causes the death of any persons or causes personal injury to a person.
3. Subject to paragraph 2 UK Power Networks has no liability to you in contract, in tort (including negligence), for breach of statutory duty or otherwise for any loss, damage, cost, claims, demands, or expenses that you or any third party may suffer or incur as a result of using the information provided whether for physical damage to property or for any economic loss (including without limitation loss of profit, loss of opportunity, loss of savings, loss of goodwill, loss of business, loss of use) or any special or consequential loss or damage whatsoever.
4. This plan has been provided to you on the basis of the terms of use set out in the covering letter that accompanies this plan. If you do not accept and/or do not understand the terms of use set out in the covering letter you must not use the plan and must return it to the sender of the letter.
5. You are responsible for the security of the information provided to you. It must not be given, sold or made available upon payment of a fee to a third party.

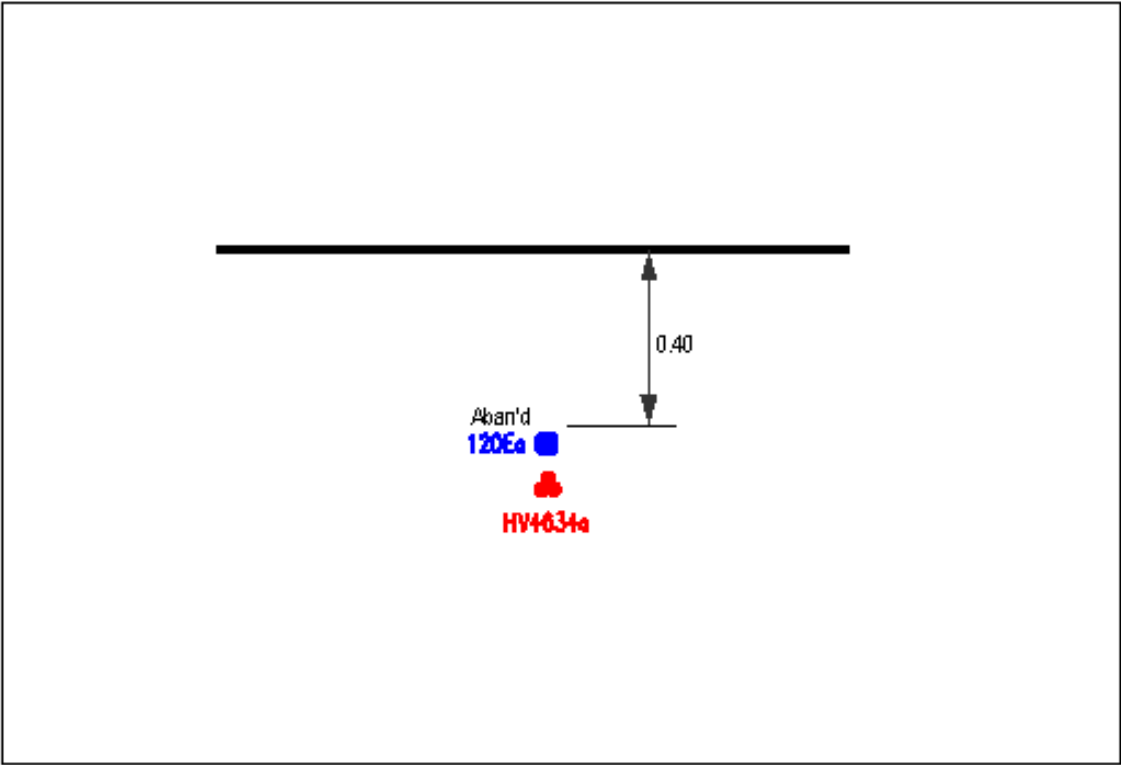
IF IN DOUBT - ASK! PHONE
0800 056 5866
EMERGENCY - If you damage
a cable or line
Phone 0800 783 8838 (24hrs)
URGENTLY



ALWAYS LOOK UP BEFORE
YOU START WORK
Refer to HSE Guidance note GS6

Maps produced at 1:2500 scale are Geo-Schematics which show LV mains cables and overhead lines (in some cases all voltages). Prior to carrying out excavations you must refer to the 1:500 records to determine the location of all known underground plant and equipment.

Cross Section : 6617087



1. The position of the apparatus shown on this drawing is believed to be correct but the original landmarks may have been altered since the apparatus was installed.
2. The exact position of the apparatus should be verified - use approved cable avoidance tools prior to excavation using suitable hand tools.
3. It is essential that trial holes are carefully made avoiding the use of mechanical tools or picks until the exact location of all the cables have been determined.
4. It must be assumed that there is a service cable into each property, lamp column and street sign, etc.
5. All cables must be treated as being live unless proved otherwise by UK Power Networks.
6. The information proved must be given to all people working near UK Power Networks plant and equipment. Do not use plans more than 3 months after the issue date for excavation purposes.
7. Please be aware that electric cables/lines belonging to other owners of licensed electricity distribution systems may be present and it is your responsibility to identify their location.

1. UK Power Networks does not warrant that the information provided to you is correct. You rely upon it at your own risk.
2. UK Power Networks does not exclude or limit its liability if it causes the death of any persons or causes personal injury to a person.
3. Subject to paragraph 2 UK Power Networks has no liability to you in contract, in tort (including negligence), for breach of statutory duty or otherwise for any loss, damage, cost, claims, demands, or expenses that you or any third party may suffer or incur as a result of using the information provided whether for physical damage to property or for any economic loss (including without limitation loss of profit, loss of opportunity, loss of savings, loss of goodwill, loss of business, loss of use) or any special or consequential loss or damage whatsoever.
4. This plan has been provided to you on the basis of the terms of use set out in the covering letter that accompanies this plan. If you do not accept and/or do not understand the terms of use set out in the covering letter you must not use the plan and must return it to the sender of the letter.
5. You are responsible for the security of the information provided to you. It must not be given, sold or made available upon payment of a fee to a third party.

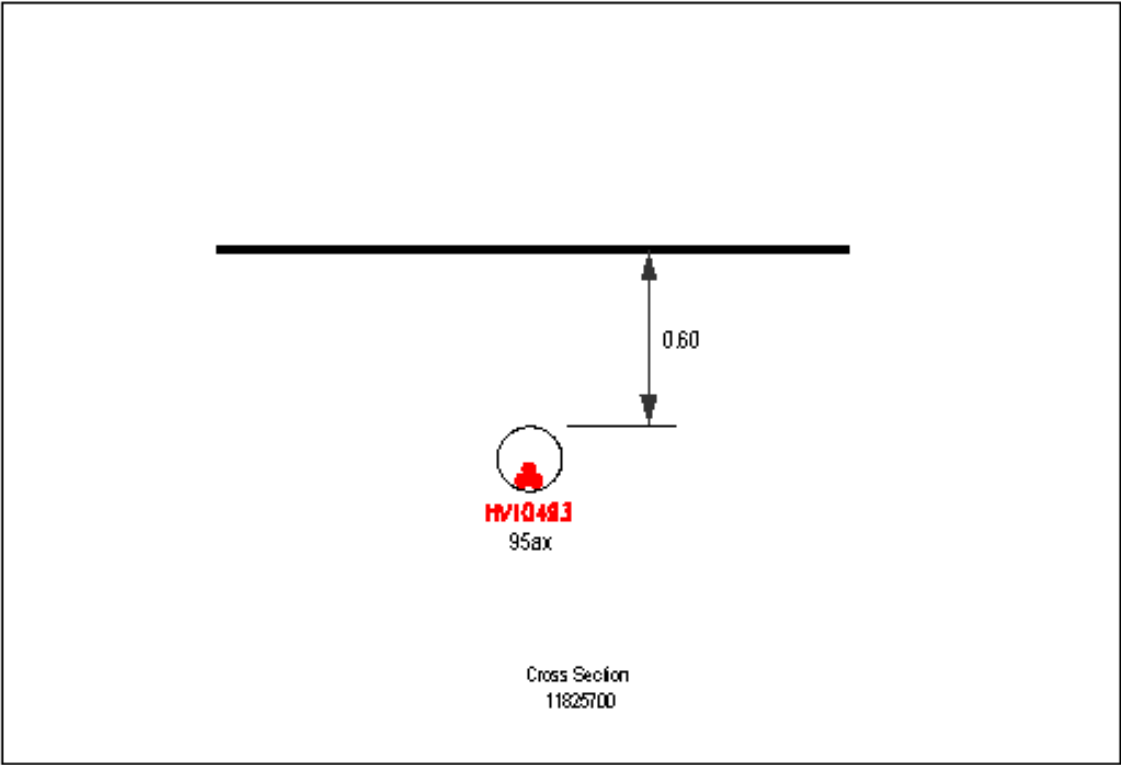
IF IN DOUBT - ASK! PHONE
0800 056 5866
EMERGENCY - If you damage
a cable or line
Phone 0800 783 8838 (24hrs)
URGENTLY



ALWAYS LOOK UP BEFORE
YOU START WORK
Refer to HSE Guidance note GS6

Maps produced at 1:2500 scale are Geo-Schematics which show LV mains cables and overhead lines (in some cases all voltages). Prior to carrying out excavations you must refer to the 1:500 records to determine the location of all known underground plant and equipment.

Cross Section : 11825700



1. The position of the apparatus shown on this drawing is believed to be correct but the original landmarks may have been altered since the apparatus was installed.
2. The exact position of the apparatus should be verified - use approved cable avoidance tools prior to excavation using suitable hand tools.
3. It is essential that trial holes are carefully made avoiding the use of mechanical tools or picks until the exact location of all the cables have been determined.
4. It must be assumed that there is a service cable into each property, lamp column and street sign, etc.
5. All cables must be treated as being live unless proved otherwise by UK Power Networks.
6. The information proved must be given to all people working near UK Power Networks plant and equipment. Do not use plans more than 3 months after the issue date for excavation purposes.
7. Please be aware that electric cables/lines belonging to other owners of licensed electricity distribution systems may be present and it is your responsibility to identify their location.

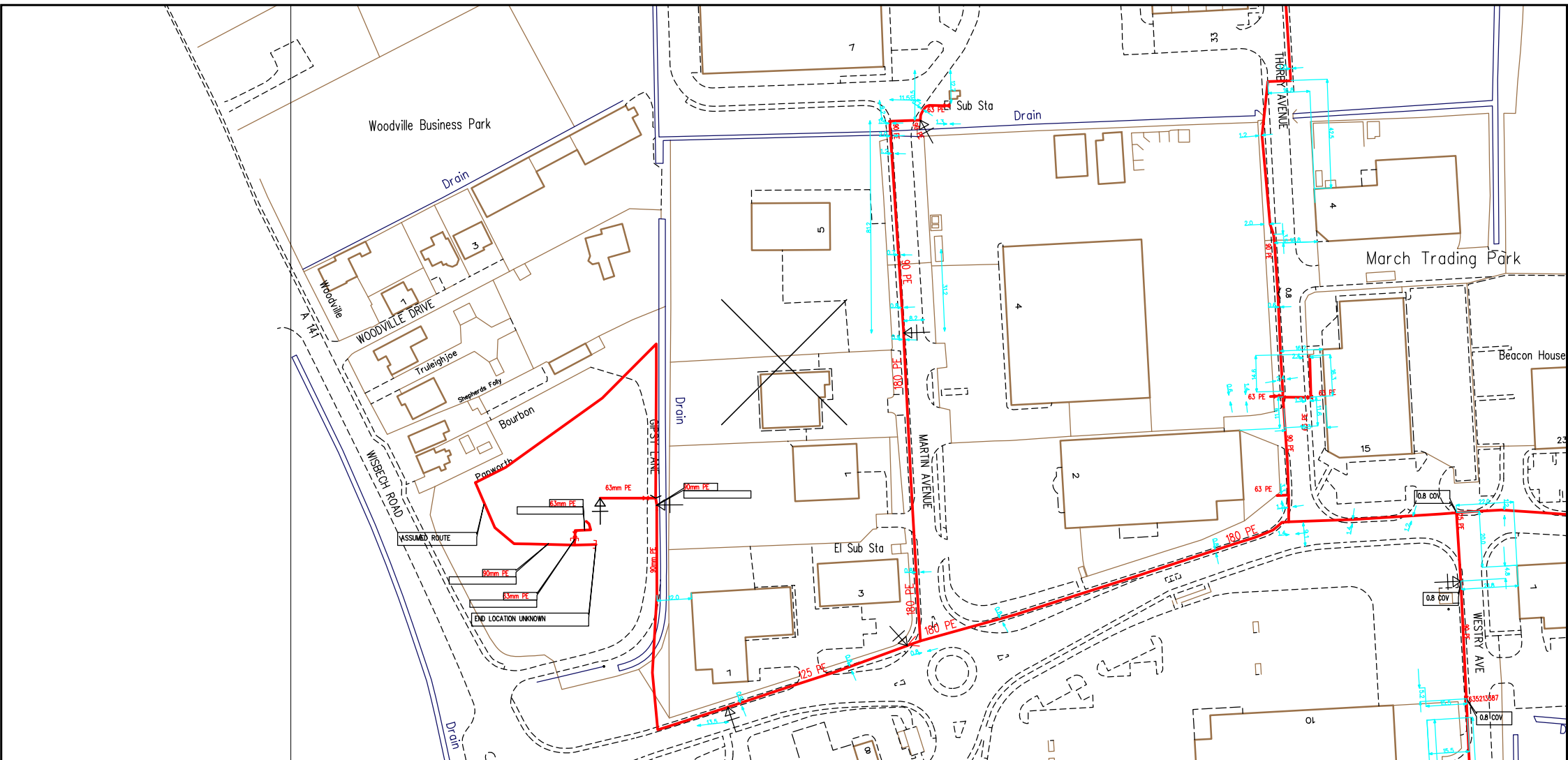
1. UK Power Networks does not warrant that the information provided to you is correct. You rely upon it at your own risk.
2. UK Power Networks does not exclude or limit its liability if it causes the death of any persons or causes personal injury to a person.
3. Subject to paragraph 2 UK Power Networks has no liability to you in contract, in tort (including negligence), for breach of statutory duty or otherwise for any loss, damage, cost, claims, demands, or expenses that you or any third party may suffer or incur as a result of using the information provided whether for physical damage to property or for any economic loss (including without limitation loss of profit, loss of opportunity, loss of savings, loss of goodwill, loss of business, loss of use) or any special or consequential loss or damage whatsoever.
4. This plan has been provided to you on the basis of the terms of use set out in the covering letter that accompanies this plan. If you do not accept and/or do not understand the terms of use set out in the covering letter you must not use the plan and must return it to the sender of the letter.
5. You are responsible for the security of the information provided to you. It must not be given, sold or made available upon payment of a fee to a third party.







IF IN DOUBT - ASK! PHONE
0800 056 5866
EMERGENCY - If you damage
a cable or line
Phone 0800 783 8838 (24hrs)
URGENTLY

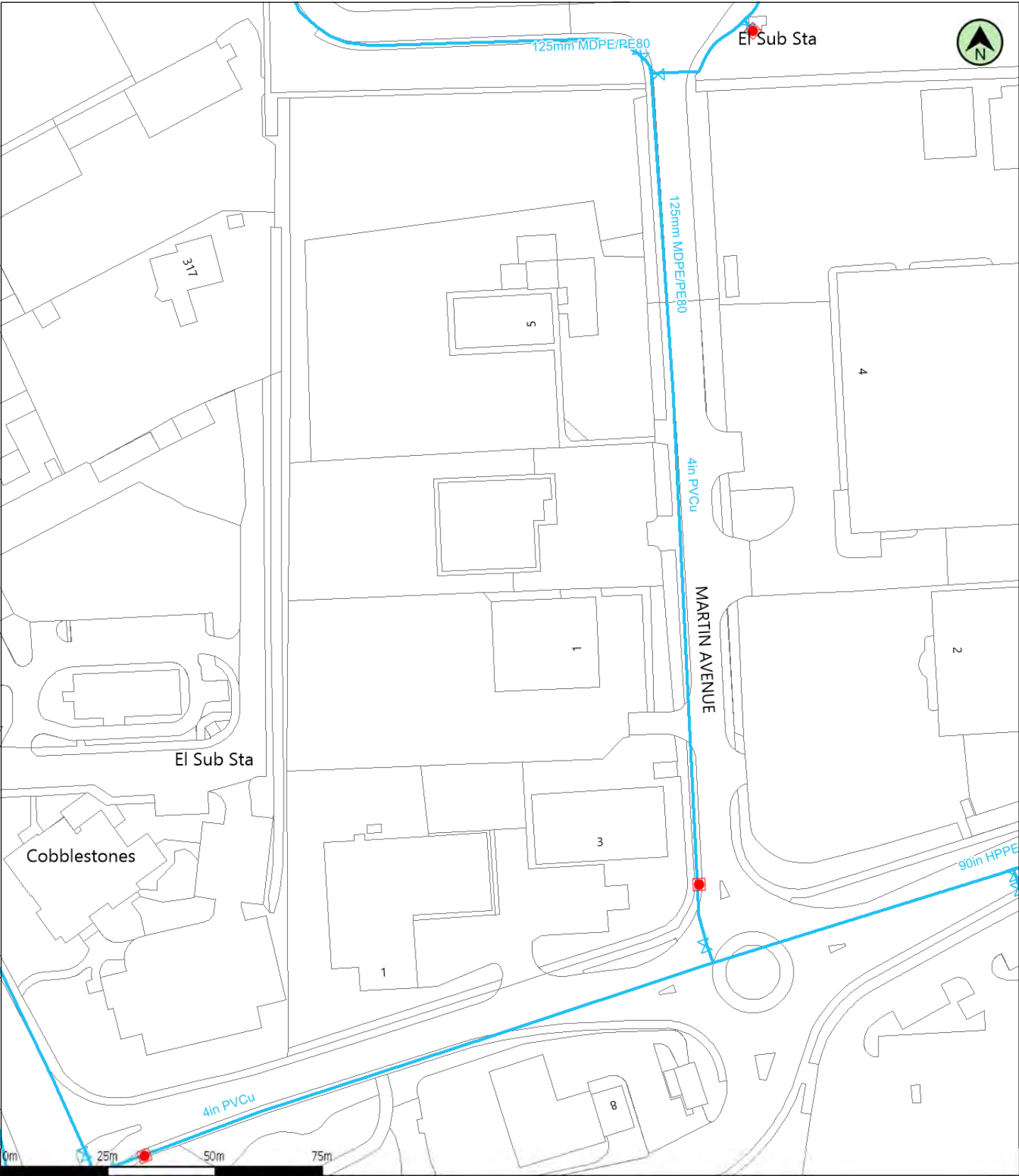


ALWAYS LOOK UP BEFORE
YOU START WORK
Refer to HSE Guidance note GS6

Maps produced at 1:2500 scale are Geo-Schematics which show LV mains cables and overhead lines (in some cases all voltages). Prior to carrying out excavations you must refer to the 1:500 records to determine the location of all known underground plant and equipment.



SCALE: Not to scale		<div><div>LP MAINS</div><div>MP MAINS</div><div>IP MAINS</div><div>LHP MAINS</div></div> <div><p>This plan shows those pipes owned by Cadent Gas Ltd in their role as a Licensed Gas Transporter (GT). Gas pipes owned by other GTs, or otherwise privately owned, may be present in this area. Information with regard to such pipes should be obtained from the relevant owners. The information shown on this plan is given without warranty, the accuracy thereof cannot be guaranteed. Service pipes, valves, syphons, stub connections, etc. are not shown but their presence should be anticipated. No liability of any kind whatsoever is accepted by Cadent Gas Ltd or their agents, servants or contractors for any error or omission. Safe digging practices, in accordance with HS(G)47, must be used to verify and establish the actual position of mains, pipes, services and other apparatus on site before any mechanical plant is used. It is your responsibility to ensure that this information is provided to all persons (either direct labour or contractors) working for you on or near gas apparatus. The information included on this plan should not be referred to beyond a period of 28 days from the date of issue. Further information on all DR4s can be determined by calling the DR4 hotline on 01455 892426 (9am-5pm) A DR4 is where a potential error has been identified within the asset record and a process is currently underway to investigate and resolve the error as appropriate.</p></div>	MAPS Viewer Version 5.8.0.1								
USER ID: desktop			Local Machine								
DATE: 17/09/2019											
EXTRACT DATE: 10/06/2019											
MAP REF: TL4098			This plan is reproduced from or based on the OS map by Cadent Gas Ltd, with the sanction of the controller of HM Stationery Office. Crown Copyright Reserved.								
CENTRE: 540189, 298173											
Some examples of Plant Items:											
Valve		Depth of Cover		Syphon		Diameter Change		Material Change		Out of Standard Service	



(c) Crown copyright and database rights 2019 Ordnance Survey 100019209
Data updated: 02/09/19

Scale: 1:1250
Map Centre: 540197,298152

Date: 17/09/19
Our Ref: 333429 - 1

Clean Water Plan A4
Powered by digdat

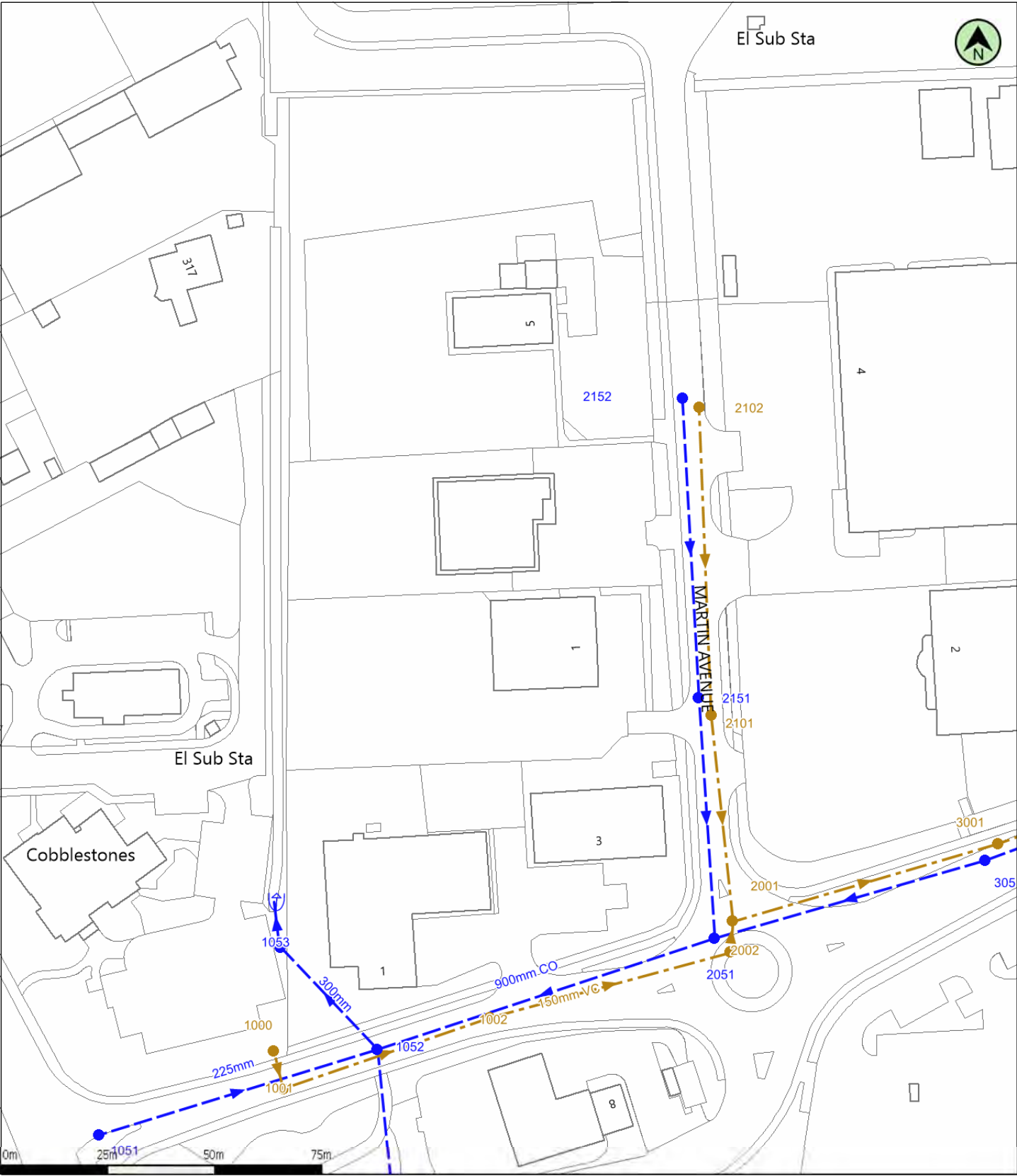
Potable Water		Fitting	
Raw Water		Hydrant	
Decommissioned Water			

Please note: Not all fittings are shown on the map

emma.bayliss@svsltd.net
Hotsmoor



This plan is provided by Anglian Water pursuant its obligations under the Water Industry Act 1991 sections 198 or 199. It must be used in conjunction with any search results attached. The information on this plan is based on data currently recorded but position must be regarded as approximate. Service pipes, private sewers and drains are generally not shown. Users of this map are strongly advised to commission their own survey of the area shown on the plan before carrying out any works. The actual position of all apparatus MUST be established by trial holes. No liability whatsoever, including liability for negligence, is accepted by Anglian Water for any error or inaccuracy or omission, including the failure to accurately record, or record at all, the location of any water main, discharge pipe, sewer or disposal main or any item of apparatus. This information is valid for the date printed. This plan is produced by Anglian Water Services Limited (c) Crown copyright and database rights 2019 Ordnance Survey 100022432. This map is to be used for the purposes of viewing the location of Anglian Water plant only. Any other uses of the map data or further copies is not permitted. This notice is not intended to exclude or restrict liability for death or personal injury resulting from negligence.



(c) Crown copyright and database rights 2019 Ordnance Survey 100019209
Data updated: 02/09/19

Scale: 1:1250
Map Centre: 540197,298152

Date: 17/09/19
Our Ref: 333429 - 2

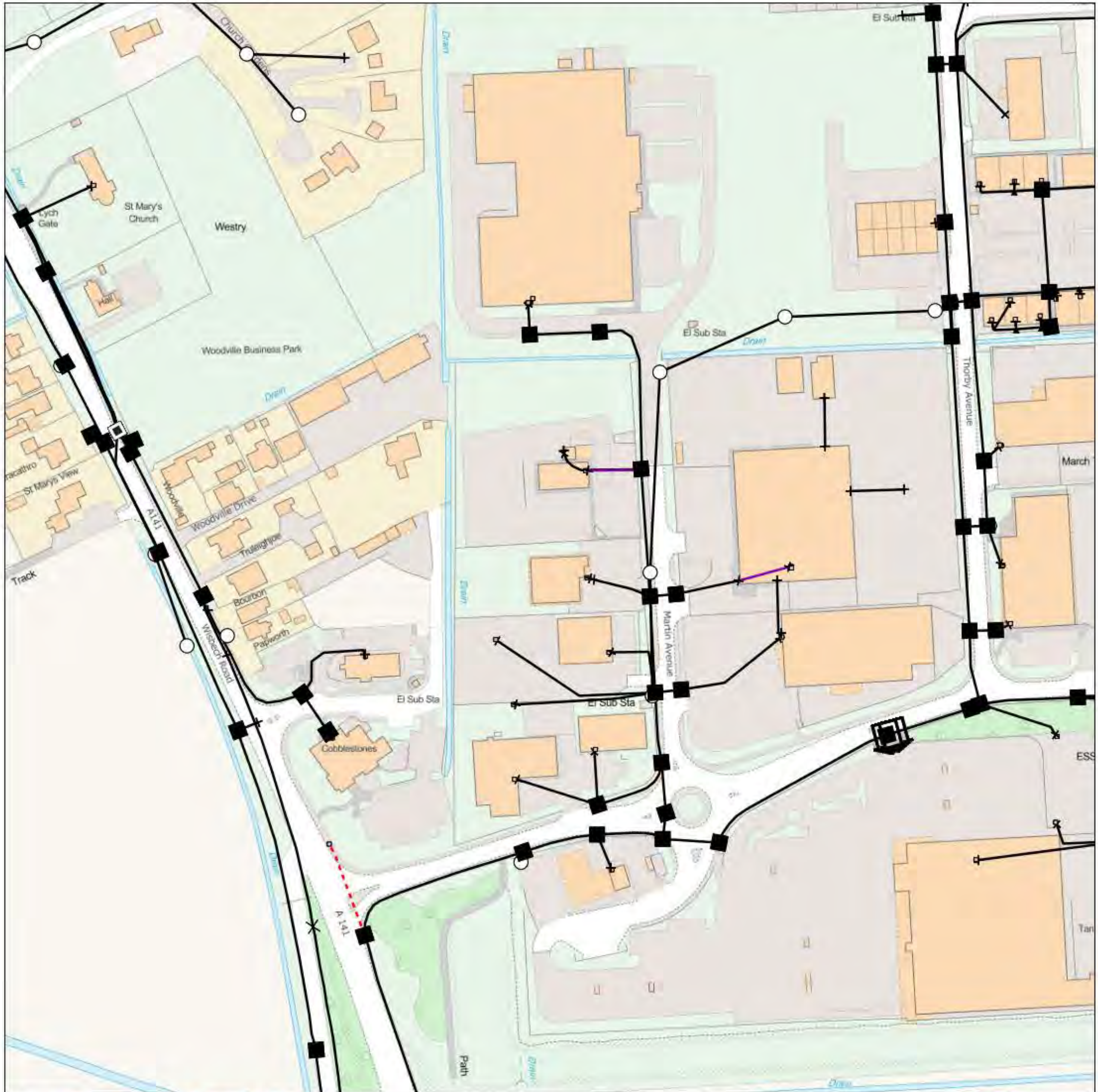
Wastewater Plan A4
Powered by digdat

Foul Sewer	Outfall*	⊖ Sewage Treatment Works	<input type="text" value="emma.bayliss@svs ltd.net"/>
Surface Sewer			
Combined Sewer		⊕ Public Pumping Station	<input type="text" value="Hotsmoor"/>
Final Effluent	Inlet*		
Rising Main*			
Private Sewer*		● Decommissioned Pumping Station	
Decommissioned Sewer*	Manhole*		

*(Colour denotes effluent type)

This plan is provided by Anglian Water pursuant its obligations under the Water Industry Act 1991 sections 198 or 199. It must be used in conjunction with any search results attached. The information on this plan is based on data currently recorded but position must be regarded as approximate. Service pipes, private sewers and drains are generally not shown. Users of this map are strongly advised to commission their own survey of the area shown on the plan before carrying out any works. The actual position of all apparatus MUST be established by trial holes. No liability whatsoever, including liability for negligence, is accepted by Anglian Water for any error or inaccuracy or omission, including the failure to accurately record, or record at all, the location of any water main, discharge pipe, sewer or disposal main or any item of apparatus. This information is valid for the date printed. This plan is produced by Anglian Water Services Limited (c) Crown copyright and database rights 2019 Ordnance Survey 100022432. This map is to be used for the purposes of viewing the location of Anglian Water plant only. Any other uses of the map data or further copies is not permitted. This notice is not intended to exclude or restrict liability for death or personal injury resulting from negligence.

Maps by email Plant Information Reply



IMPORTANT WARNING

Information regarding the location of BT apparatus is given for your assistance and is intended for general guidance only. No guarantee is given of its accuracy. It should not be relied upon in the event of excavations or other works being made near to BT apparatus which may exist at various depths and may deviate from the marked route.



openreach

CLICK BEFORE YOU DIG

FOR PROFESSIONAL FREE ON SITE ASSISTANCE PRIOR TO COMMENCEMENT OF EXCAVATION WORKS INCLUDING LOCATE AND MARKING SERVICE

email cbyd@openreach.co.uk

ADVANCE NOTICE REQUIRED
(Office hours: Monday - Friday 08.00 to 17.00)
www.openreach.co.uk/cbyd

Accidents happen

If you do damage any Openreach equipment please let us know by calling 0800 023 2023 (opt 1 + opt 1) and we can get it fixed ASAP

Reproduced from the Ordnance Survey map by BT
by permission of Ordnance Survey on behalf of the
Controller of Her Majesty's Stationary Office
(C) Crown Copyright British Telecommunications plc 100028040

KEY TO BT SYMBOLS

		Change Of State	+	Hatchings	
	<i>Planned</i>	<i>Live</i>	×	Built	
PCP				Planned	
Pole				Inferred	
Box				Duct	
Manhole				Other proposed plant is shown using dashed lines. BT Symbols not listed above may be disregarded. Existing BT Plant may not be recorded. Information valid at time of preparation. Maps are only valid for 90 days after the date of publication.	
Cabinet					
	<i>Pending Add</i>	<i>In Place</i>	<i>Pending Remove</i>	<i>Not In Use</i>	
Power Cable					
Power Duct				N/A	

BT Ref : UBJ03031S

Map Reference : (centre) TL4018998181

Easting/Northing : (centre) 540189,298181

Issued : 17/09/2019 15:03:36

WARNING: IF PLANNED WORKS FALL INSIDE HATCHED AREA IT IS ESSENTIAL BEFORE PROCEEDING THAT YOU CONTACT THE NATIONAL NOTICE HANDLING CENTRE. PLEASE SEND E-MAIL TO: nnhc@openreach.co.uk

Enquirer

Name	Mrs Louise Cox	Phone	01788 575036
Company	Site Vision Surveys	Mobile	Not Supplied
Address	19 Warwick Street 19 Warwick Street Rugby Warwickshire CV21 3DH		
Email	desktop@svsltd.net		

Enquiry Details

Scheme/Reference	0919-SML-12695		
Enquiry type	Planned Works	Work category	Excavations Non Utility
Start date	18/09/2019	Work type	Multiple excavations site
End date	18/10/2019	Site size	29467 metres square
Searched location	XY= 540198, 298058	Work type buffer*	25 metres
Confirmed location	540193 298171		
Site Contact Name	Not Supplied	Site Phone No	Not Supplied
Description of Works	Not Supplied		

* The WORK TYPE BUFFER is a distance added to your search area based on the Work type you have chosen.

Site Map


Asset Owners

Terms and Conditions. Please note that this enquiry is subject always to our standard terms and conditions available at www.lineasearchbeforeudig.co.uk ("Terms of Use") and the disclaimer at the end of this document. Please note that in the event of any conflict or ambiguity between the terms of this Enquiry Confirmation and the Terms of Use, the Terms of Use shall take precedence.

Notes. Please ensure your contact details are correct and up to date on the system in case the LSBUD Members need to contact you.

Validity and search criteria. The results of this enquiry are based on the confirmed information you entered and are valid only as at the date of the enquiry. It is your responsibility to ensure that the Enquiry Details are correct, and LineasearchbeforeUdig accepts no responsibility for any errors or omissions in the Enquiry Details or any consequences thereof. LSBUD Members update their asset information on a regular basis so you are advised to consider this when undertaking any works. It is your responsibility to choose the period of time after which you need to resubmit any enquiry but the maximum time (after which your enquiry will no longer be dealt with by the LSBUD Helpdesk and LSBUD Members) is 28 days. If any details of the enquiry change, particularly including, but not limited to, the location of the work, then a further enquiry must be made.

Asset Owners & Responses. Please note the enquiry results include the following:

1. "LSBUD Members" who are asset owners who have registered their assets on the LSBUD service.
2. "Non LSBUD Members" are asset owners who have not registered their assets on the LSBUD service but LSBUD is aware of their existence. Please note that there could be other asset owners within your search area.

Below are three lists of asset owners:

1. LSBUD Members who have assets registered within your search area. ("Affected")
 - a. These LSBUD Members will either:
 - i. Ask for further information ("Email Additional Info" noted in status). The additional information includes: Site contact name and number, Location plan, Detailed plan (minimum scale 1:2500), Cross sectional drawings (if available), Work Specification.
 - ii. Respond directly to you ("Await Response"). In this response they may either send plans directly to you or ask for further information before being able to do so, particularly if any payments or authorisations are required.
2. LSBUD Members who do not have assets registered within your search area. ("Not Affected")
3. Non LSBUD Members who may have assets within your search area. Please note that this list is not exhaustive and all details are provided as a guide only. It is your responsibility to identify and consult with all asset owners before proceeding.

National Grid. Please note that the LSBUD service only contains information on National Grid's Gas above 7 bar asset, all National Grid Electricity Transmission assets and National Grid's Gas Distribution Limited above 2 bar asset.

For National Grid Gas Distribution Ltd below 2 bar asset information please go to www.beforeyoudig.nationalgrid.com

LSBUD Members who have assets registered on the LSBUD service within the vicinity of your search area.

List of affected LSBUD members

Asset Owner	Phone/Email	Emergency Only	Status
UK Power Networks	08000565866	08000565866	Await response

LSBUD Members who do not have assets registered on the LSBUD service within the vicinity of your search area. Please be aware that LSBUD Members make regular changes to their assets and this list may vary for new enquiries in the same area.

List of not affected LSBUD members

AWE Pipeline	Balfour Beatty Investments Limited	BOC Limited (A Member of the Linde Group)
BP Exploration Operating Company Limited	BPA	Carrington Gas Pipeline
CATS Pipeline c/o Wood Group PSN	Cemex	Centrica Storage Ltd
CLH Pipeline System Ltd	CNG Services Ltd	Concept Solutions People Ltd
ConocoPhillips (UK) Ltd	DIO (MOD Abandoned Pipelines)	Drax Group
E.ON UK CHP Limited	EirGrid	Electricity North West Limited
ENI & Himor c/o Penspen Ltd	EnQuest NNS Limited	EP Langage Limited
ESP Utilities Group	ESSAR	Esso Petroleum Company Limited
Fulcrum Pipelines Limited	Gamma	Gateshead Energy Company
Gigaclear Ltd	Gtt	Hafren Dyfrdwy
Heathrow Airport LTD	Humbly Grove Energy	IGas Energy
INEOS FPS Pipelines	INEOS Manufacturing (Scotland and TSEP)	INOVYN Enterprises Limited
Intergen (Coryton Energy or Spalding Energy)	Mainline Pipelines Limited	Manchester Jetline Limited
Manx Cable Company	Marchwood Power Ltd (Gas Pipeline)	Melbourn Solar Limited
Murphy Utility Assets	National Grid Gas (Above 7 bar), National Grid Gas Distribution Limited (Above 2 bar) and National Grid Electricity Transmission	Northumbrian Water Group
NPower CHP Pipelines	Oikos Storage Limited	Ørsted
Perenco UK Limited (Purbeck Southampton Pipeline)	Perenco UK Limited (Purbeck Southampton Pipeline)	Petroineos
Phillips 66	Premier Transmission Ltd (SNIP)	Prysmian Cables & Systems Ltd (c/o Western Link)
Redundant Pipelines - LPDA	RWE - Great Yarmouth Pipeline (Bacton to Great Yarmouth Power Station)	RWEnpower (Little Barford and South Haven)
SABIC UK Petrochemicals	Scottish Power Generation	Seabank Power Ltd
Severn Trent (Chester area only)	SGN	Shell (St Fergus to Mossmorran)
Shell Pipelines	SSE (Peterhead Power Station)	Tata Communications (c/o JSM Construction Ltd)
Total (Colnbrook & Colwick Pipelines)	Total Finaline Pipelines	Transmission Capital
Uniper UK Ltd	Vattenfall	Veolia ES SELCHP Limited
Wales and West Utilities	Western Power Distribution	Westminster City Council
Zayo Group UK Ltd c/o JSM Group Ltd		

The following Non-LSBUD Members may have assets in your search area. It is **YOUR RESPONSIBILITY** to contact them before proceeding. Please be aware this list is not exhaustive and it is your responsibility to identify and contact all asset owners within your search area.

Non-LSBUD members (Asset owners not registered on LSBUD)			
Asset Owner	Preferred contact method	Phone	Status
Anglian Water	http://www.digdat.co.uk	01480323891	Not Notified
BT	https://www.swns.bt.com/pls/mbe/welcome.home	08009173993	Not Notified
Cadent Gas	plantprotection@cadentgas.com	0800688588	Not Notified
CenturyLink Communications UK Limited	plantenquiries@instalcom.co.uk	02087314613	Not Notified
CityFibre	asset.team@cityfibre.com	033 3150 7282	Not Notified
Colt	plantenquiries@catelecomuk.com	01227768427	Not Notified
Energetics Electricity	plantenquiries@energetics-uk.com	01698404646	Not Notified
ENGIE	nrsua@cofely-gdfsuez.com	01293 549944	Not Notified
GTC	https://pe.gtc-uk.co.uk/PlantEnqMembership	01359240363	Not Notified
KPN (c/-Instalcom)	kpn.plantenquiries@instalcom.co.uk	n/a	Not Notified
Mobile Broadband Network Limited	mbnlplantenquiries@turntown.com	01212 621 100	Not Notified
Sky UK Limited	nrsua@sky.uk	02070323234	Not Notified
Sota	SOTA.plantenquiries@instalcom.co.uk		Not Notified
Utility assets Ltd	assetrecords@utilityassets.co.uk		Not Notified
Verizon Business	osp-team@uk.verizonbusiness.com	01293611736	Not Notified
Virgin Media	http://www.digdat.co.uk	08708883116	Not Notified
Vodafone	osm.enquiries@atkinsglobal.com	01454662881	Not Notified

Disclaimer

Please refer to LineasearchbeforeUdig's Terms of Use for full terms of use available at www.lineasearchbeforeudig.co.uk

The results of this Enquiry are personal to the Enquirer and shall not be shared with or relied upon by any other party. The asset information on which the Enquiry results are based has been provided by LSBUD Members, therefore LineasearchbeforeUdig will provide no guarantee that such information is accurate or reliable nor does it monitor such asset information for accuracy and reliability going forward. There may also be asset owners which do not participate in the enquiry service operated by LineasearchbeforeUdig, including but not exclusively those set out above. Therefore, LineasearchbeforeUdig cannot make any representation or give any guarantee or warranty as to the completeness of the information contained in the enquiry results or accept any responsibility for the accuracy of the mapping images used. LineasearchbeforeUdig and its employees, agents and consultants accept no liability (save that nothing in this Enquiry Confirmation excludes or limits our liability for death or personal injury arising from our negligence, or our fraud or fraudulent misrepresentation, or any other liability that cannot be excluded or limited by English law) arising in respect thereof or in any other way for errors or omissions including responsibility to any person by reason of negligence.



Site Vision Surveys
www.svsltd.net

4.0

Appendices

Appendix C

Unaffected Utility Service Providers Correspondence





bitmap_layout select_raster

LEGEND

- EXISTING PLANT
- EXISTING PLANT

bitmap_layout select_raster

Head Office
CityFibre Holdings Ltd
15 Bedford Street,
London,
WC2E 9HE
Tel: 0845 293 0774
Web: www.cityfibre.com

Asset Office
CityFibre Holdings Ltd,
Rutherford House,
Birchwood,
Warrington,
WA3 6ZH
Email: asset.team@cityfibre.com

Disclaimer:

Information shown on this plan is for general guidance only. No warranty is made as to its accuracy. This plan must not be solely relied upon in the event of excavation or other works being carried out in the vicinity of Cityfibre plant. No liability of any kind is accepted by Cityfibre, its agents or servants for any error, omission, discrepancy or deviation. This information is valid for the date printed.

Project
Plant Enquiry

Drawing
Existing Plant

Drawn by:
smallworld
Date: 19/09/2019

Drawing No.
CFH_EP_000001
Revision
001



Desktop

From: Plant Enquiries <plantenquiries@energetics-uk.com>
Sent: 18 September 2019 11:37
To: Desktop
Subject: RE: Hotsmoor Avenue Information Request

Dear Sir/Madam,

Thank you for submitting your recent plant enquiry.

Based on the information provided, I can confirm that Energetics **does not** have any plant within the area(s) specified in your request.

If you require further assistance with outstanding enquiries, please call 03300 587 443.

Please ensure all plant enquiries are sent to plantenquiries@energetics-uk.com

Regards



Plant Enquiries

|
e: plantenquiries@energetics-uk.com | w: www.energetics-uk.com
a: Fenick House, Lister Way, Hamilton International Technology Park



From: Desktop <desktop@svsltd.net>

Sent: 17 September 2019 15:10

To: BskyB <nrswa@bskyb.com>; Colt <plantenquiries@catelecomuk.com>; Plant Enquiries <plantenquiries@energetics-uk.com>; euNetwork Fiber <plantenquiries@psgservices.co.uk>; Fulcrum <FPLplantprotection@fulcrum.co.uk>; Hibernia Networks <info@hibernianetworks.com>; Instalcom <plantenquiries@instalcom.co.uk>; Interoute <interoute.enquiries@plancast.co.uk>; KCOM <highwaysadmin@kcom.com>; mbnl <mbnl.plant.enquiries@turntown.com>; McNicholas <plantenquiries@mcnicholas.co.uk>; Redcentric <plant.enquiries@redcentricplc.com>; SKY UK <nrswa@sky.uk>; Teliasonera <telenttelia.plantenquiries@telent.com>; Utility Assets <assetrecords@utilityassets.co.uk>; Verizon <osp-team@uk.verizonbusiness.com>; Virgin Media <plant.enquiries.team@virginmedia.co.uk>; Vodafone <osm.enquiries@atkinsglobal.com>

Subject: Hotsmoor Avenue Information Request

Information Request

Afternoon

We have been instructed by our client to collate record / guide drawing information of the above and below ground utility services located at or in close proximity to the following are

1-3 Hotsmoor Avenue
March Trading Estate
March
PE15 0AY

Desktop

From: plantenquiries@psgservices.co.uk
Sent: 18 September 2019 08:19
To: Desktop
Subject: Hotsmoor Avenue Information Request

To Whom It May Concern:

Thank you for your recent enquiry regarding your proposed work at the above location.

euNetworks Fiber UK Limited do not have plant in the vicinity of your proposed works and no strategic additions to our existing network are envisaged in the immediate future.

This information is only valid for a period of 3 months so, if your start date is 3 months or more from the date of this email, please re-apply for updated information at our generic email address: plantenquiries@psgservices.co.uk.

Kind regards

ALL PLANT ENQUIRIES AND DIVERSIONARY REQUESTS SHOULD BE ADDRESSED BY EMAIL TO THE OPERATIONS TEAM AT plantenquiries@psgservices.co.uk , WITH A PLAN AND FULL POSTAL ADDRESS OF YOUR ENQUIRY, THANK YOU



For and on behalf of euNetwork Fiber UK Limited

Thanks

Vivien Hart

T 01772 514453 | E plantenquiries@psgservices.co.uk




Telecommunications Survey, Planning, Engineering & GIS Services

Information contained in this e-mail and any files or documents transmitted with it are confidential. They are solely for the use of the individual or entity to whom they are addressed and contain legally privileged information. You must not copy, reproduce, print, forward or disclose their contents to any other person. If you are not the intended recipient, please notify the sender immediately and delete from your computer. Any views or opinions presented are solely those of the author and do not necessarily represent those of PSG Services Ltd.

Although this e-mail and any attachments are believed to be free of any virus or other defects which might affect any computer or IT systems into which they are received, no responsibility is accepted by PSG Services Limited for any loss or damage arising in any way from the receipt or use thereof.

=====



Virus-free. www.avg.com

Desktop

From: plantenquiryservice@gtc-uk.co.uk
Sent: 17 September 2019 15:36
To: Desktop
Subject: GTC Plant Enquiry - Ref- 1105222
Attachments: 1105222.png

GTC Apparatus Not Found In Search Area

Our Plant Enquiry Service Ref: 1105222

Your Enquiry Ref: 0919-SML-12695

Dear Emma,

Thank you for your enquiry concerning apparatus in the vicinity of your proposed work. GTC can confirm that we have no apparatus in the vicinity but please note that other asset owners may have and ensure all utility owners have been consulted. For your records, the search area is shown in the attached map.

Please note our assets now include those owned and operated by:

- GTC Pipelines Limited
- Independent Pipelines Limited
- Quadrant Pipelines Limited
- Electricity Network Company Limited
- Independent Power Networks Limited
- Independent Water Networks Limited
- Independent Fibre Networks Limited
- Independent Community Heating Limited

If you have any queries or require any further information please do not hesitate to contact us.

Your sincerely,

GTC Plant Enquiry Service.

GTC
Synergy House
Woolpit Business Park
Woolpit
Bury St Edmunds
Suffolk, IP30 9UP
Tel: 01359 240363
plant.enquiries@gtc-uk.co.uk

NOTE:

This E-Mail originates from GTC, Synergy House, Woolpit Business Park, Woolpit, Bury St Edmunds, Suffolk, IP30 9UP

VAT Number: GB688 8971 40. Registered No: 029431.

DISCLAIMER

The information in this E-Mail and in any attachments is confidential and may be privileged. If you are not the intended recipient, please destroy this message, delete any copies held on your system and notify the sender immediately. You



Desktop

From: Plantenquiries <Plantenquiries@instalcom.co.uk>
Sent: 20 September 2019 11:40
To: Desktop
Subject: RE: E09-19-4796 Hotsmoor Avenue Information Request

Dear Sir or Madam,

Thank you for your plant enquiry below.

We can confirm that CenturyLink Communications UK Limited (formerly Level 3), Global Crossing (Uk) Ltd, Global Crossing PEC, Fibernet UK Ltd and Fibrespan Ltd do not have any apparatus within the indicated works area.

Instalcom responds to plant enquiries for all of the above and therefore you only need send one plant enquiry to cover all of these companies.

Please note that this response is only valid for 3 months. If your works do not commence within this time period, please resubmit your plant enquiry for assessment before any works commence.

Regards

Plant Enquiries Administrator



Instalcom Limited
Borehamwood Ind Park
Rowley Lane
Borehamwood
WD6 5PZ

Office: +44 (0)208 731 4613
Fax: +44 (0)208 731 4601
Email: plantenquiries@instalcom.co.uk
Web: <http://www.instalcom.co.uk>



From: Desktop [mailto:desktop@svsltd.net]

Sent: 17 September 2019 15:10

To: BskyB <nrswa@bskyb.com>; Colt <plantenquiries@catelecomuk.com>; Energetics <plantenquiries@energetics-uk.com>; euNetwork Fiber <plantenquiries@psgservices.co.uk>; Fulcrum <FPLplantprotection@fulcrum.co.uk>; Hibernia Networks <info@hibernianetworks.com>; Plantenquiries <Plantenquiries@instalcom.co.uk>; Interoute <interoute.enquiries@plancast.co.uk>; KCOM <highwaysadmin@kcom.com>; mbnl

Desktop

From: Nraswa <nraswa@kcom.com>
Sent: 18 September 2019 06:24
To: Desktop
Subject: RE: Hotsmoor Avenue Information Request

Hello,

Location / Ref no :
1-3 Hotsmoor Avenue
March Trading Estate
March
PE15 0AY

At this time the KCOM Group PLC has no apparatus or proposals for new apparatus in the vicinity of these works and will not be affected by them. Please note this reply is valid for 3 months from the date of this letter. Please see PDF attachment detailing the locations of Kcom apparatus.

KCOM now offer this service free on-line, to register for this please contact Tony Parker at Tony.Parker@Kcom.com

Kind Regards

Pete McSherry

NRSWA Planner – Field Engineering

Mobile/Cell: +44 (0) 748 453 9186

Email: pete.mcsherry@kcom.com

Web: www.kcom.com

The KCOM logo is displayed in a large, bold, orange font.

From: HighwaysAdmin@kcom.com <HighwaysAdmin@kcom.com>
Sent: 17 September 2019 15:12
To: Nraswa <nraswa@kcom.com>
Subject: FW: Hotsmoor Avenue Information Request

From: Desktop <desktop@svsltd.net>
Sent: 17 September 2019 15:10
To: BskyB <nrswa@bskyb.com>; Colt <plantenquiries@catelecomuk.com>; Energetics <plantenquiries@energetics-uk.com>; euNetwork Fiber <plantenquiries@psgservices.co.uk>; Fulcrum <FPLplantprotection@fulcrum.co.uk>; Hibernia Networks <info@hibernianetworks.com>; Instalcom <plantenquiries@instalcom.co.uk>; Interoute <interoute.enquiries@plancast.co.uk>; HighwaysAdmin@kcom.com; mbnl <mbnl.plant.enquiries@turntown.com>; McNicholas <plantenquiries@mcnicholas.co.uk>; Redcentric <plant.enquiries@redcentricplc.com>; SKy UK <nrswa@sky.uk>; Teliasonera <telenttelia.plantenquiries@telent.com>; Utility Assets

Desktop

From: MBNLplantenquiries <mbnl.plant.enquiries@turntown.com>
Sent: 18 September 2019 10:45
To: Desktop
Subject: RE: Hotsmoor Avenue Information Request

Dear Sir/Madam

Turner & Townsend Project Management are appointed on behalf of MBNL to conduct Plant (apparatus) Searches in accordance with the relevant NRSWA Act 1991- Diversionary Works legislation. These searches considered plant belonging to EE (T-Mobile and Orange sites) and the HG3 mobile telecommunication networks.

Further to your plant enquiry please see the response below to the NRSWA request submitted

MBNL do not have any plant that would be affected by the proposed work. Should you have any further queries please use the contact details below.

PS: Please can you send all future Plant enquiries for EE or H3G to this email address
mbnlplantenquiries@turntown.com

Thank you,

Kind regards,

MBNL SHQE Team

Turner & Townsend

t: 0121 262 3663 | www.turnerandtownsend.com



Health & Safety Team of the Year 2019

Turner & Townsend Europe Limited

Registered office: Low Hall, Calverley Lane, Horsforth, Leeds LS18 4GH, United Kingdom | Registered in England and Wales | Registration No: 3514794

From: Desktop [mailto:desktop@svsltd.net]

Sent: 17 September 2019 15:10

To: BskyB <nrswa@bskyb.com>; Colt <plantenquiries@catelecomuk.com>; Energetics <plantenquiries@energetics-uk.com>; euNetwork Fiber <plantenquiries@psgservices.co.uk>; Fulcrum <FPLplantprotection@fulcrum.co.uk>; Hibernia Networks <info@hibernianetworks.com>; Instalcom <plantenquiries@instalcom.co.uk>; Interoute <interoute.enquiries@plancast.co.uk>; KCOM <highwaysadmin@kcom.com>; MBNLplantenquiries <mbnl.plant.enquiries@turntown.com>; McNicholas <plantenquiries@mcnicholas.co.uk>; Redcentric <plant.enquiries@redcentricplc.com>; SKy UK <nrswa@sky.uk>; Teliasonera <telenttelia.plantenquiries@telent.com>; Utility Assets <assetrecords@utilityassets.co.uk>; Verizon <osp-team@uk.verizonbusiness.com>; Virgin Media <plant.enquiries.team@virginmedia.co.uk>; Vodafone <osm.enquiries@atkinsglobal.com>

Subject: Hotsmoor Avenue Information Request

Information Request

Desktop

From: NRSWA <nrswa.nrswa@sky.uk>
Sent: 17 September 2019 16:14
To: Desktop
Subject: Hotsmoor Avenue Information Request



Thank you for your enquiry.

Please be advised that Sky Telecommunications Services Ltd will not be affected by your proposal.

Best endeavours have been made to ensure accuracy, however if you require further information, please contact us by email at nrswa@sky.uk.

Regards



From: Desktop <desktop@svsltd.net>
Sent: 17 September 2019 15:10
To: NRSWA <nrswa.nrswa@sky.uk>; Colt <plantenquiries@catelecomuk.com>; Energetics <plantenquiries@energetics-uk.com>; euNetwork Fiber <plantenquiries@psgservices.co.uk>; Fulcrum <FPLplantprotection@fulcrum.co.uk>; Hibernia Networks <info@hibernianetworks.com>; Instalcom <plantenquiries@instalcom.co.uk>; Interoute <interoute.enquiries@plancast.co.uk>; KCOM <highwaysadmin@kcom.com>; mbnl <mbnl.plant.enquiries@turntown.com>; McNicholas <plantenquiries@mcnicholas.co.uk>; Redcentric <plant.enquiries@redcentricplc.com>; NRSWA <nrswa.nrswa@sky.uk>; Teliasonera <telenttelia.plantenquiries@telent.com>; Utility Assets <assetrecords@utilityassets.co.uk>; Verizon <osp-team@uk.verizonbusiness.com>; Virgin Media <plant.enquiries.team@virginmedia.co.uk>; Vodafone <osm.enquiries@atkinsglobal.com>
Subject: [EXTERNAL] Hotsmoor Avenue Information Request

Information Request

Afternoon

We have been instructed by our client to collate record / guide drawing information of the above and below ground utility services located at or in close proximity to the following are

Public

Date
2019-09-18

Page
1 (2)

Contact

Telia Carrier
Data Quality Office
+36 1 808 9955
check-network@teliacompany.com

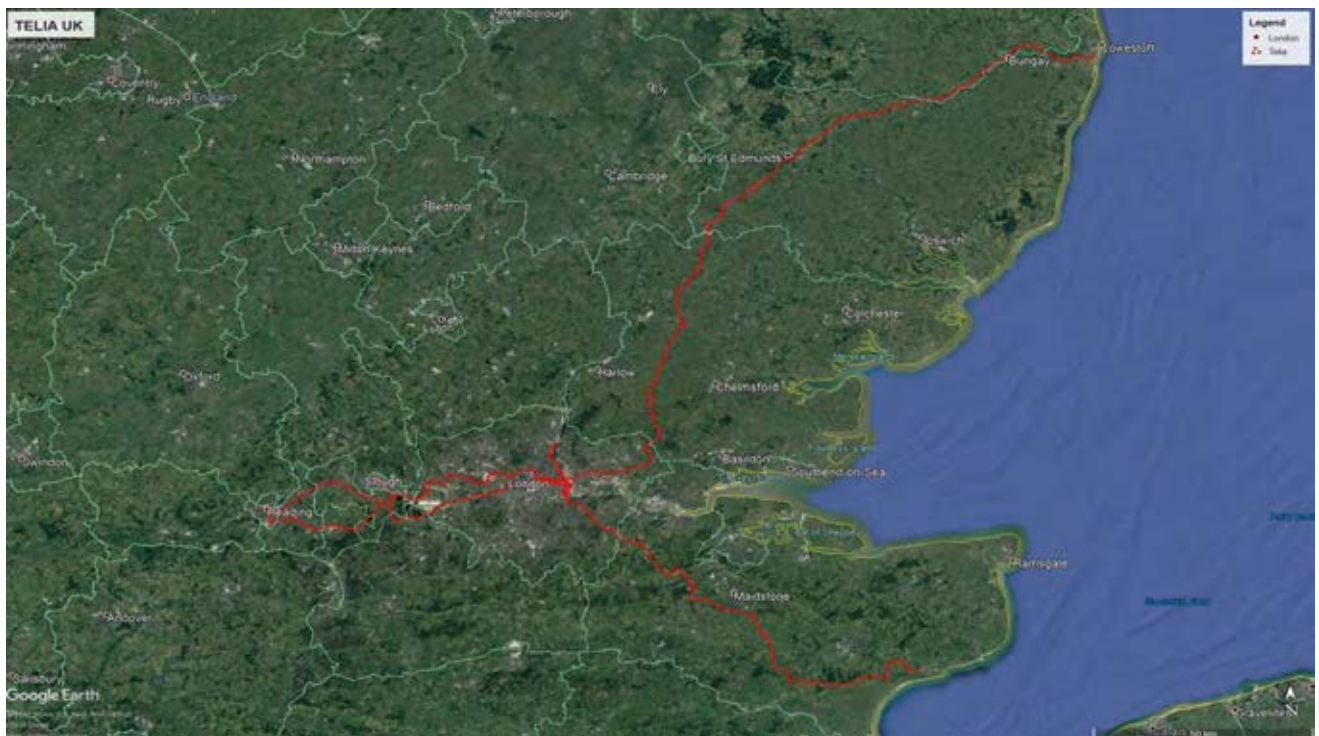
Your reference: Hotsmoor Avenue

Our reference: UK_ROW_2_ZD_17092019

Dear Sir/Madam,

Responding to your Line Plant Enquiry to telenttelia.plantenquiries@telent.com we would like to inform you that Telia Carrier's network is not in vicinity of the location which was detailed in your enquiry. The entire Telia network in the UK is shown below.

Our team is seeking opportunity to cooperate with Enquirers whose enquiries are targeting locations far away from our network. Our intention is to reduce the number of out-of-area requests and save time and manpower on both side. If you can utilize our network KMZ map to see where our network is located and to pre-filter the enquiries which are far from our network, please contact us at check-network@teliacompany.com and we will provide you a KMZ network map.



Please note that all enquiries relating to the Telia Carrier line plant should be forwarded to:

Company Information

Telia Carrier UK Ltd.
Registered office 95 Cromwell Road, London, SW7 4DL, United Kingdom
Reg no. 2796345
VAT no. GB 628419621

Contact information

Telia Carrier UK Ltd.
Postal & Visiting Address: 4th Floor, 95 Cromwell Road London SW7 4DL
United Kingdom
Tel +44-778 999 4089
teliacarrier.com

Public

Date
2019-09-18

Page
2 (2)

By post – to, TELENT

Telia Carrier line plant enquiries,

Mayne House,

Fenton Way,

Basildon,

Essex,

SS15 6TD

By email – to, telenttelia.plantenquiries@telent.com

By phone – to, 01268 269096

Your sincerely

Kinga Girus

GIS Officer

check-network@teliacompany.com

Telia Carrier Data Quality Office



Desktop

From: UK OSP-Team <osp-team@uk.verizon.com>
Sent: 18 September 2019 17:18
To: Desktop
Cc: UK OSP-Team
Subject: RE: Hotsmoor Avenue Information Request

Dear Sir/Madam

Verizon is a licensed Statutory Undertaker.

We have reviewed your plans and have determined that Verizon (Formally known as MCI WorldCom, MFS) has no apparatus in the areas concerned.

If you have any further queries please do not hesitate to get in touch.

Yours faithfully

Plant Protection Officer E.mail osp-team@uk.verizon.com

From: Desktop [mailto:desktop@svsltd.net]
Sent: Tuesday, September 17, 2019 3:10 PM
To: BskyB; Colt; Energetics; euNetwork Fiber; Fulcrum; Hibernia Networks; Instalcom; Interoute; KCOM; mbnl; McNicholas; Redcentric; SKY UK ; Teliasonera; Utility Assets; UK OSP-Team; Virgin Media; Vodafone
Subject: [E] Hotsmoor Avenue Information Request

Information Request

Afternoon

We have been instructed by our client to collate record / guide drawing information of the above and below ground utility services located at or in close proximity to the following are

1-3 Hotsmoor Avenue
March Trading Estate
March
PE15 0AY
Co-ordinates (540189 298181)

A Linesearch highlighted that you may have plant in this area. I have attached a site location and would be grateful if you could let me know if this is the case. If you do find you have plant in this area, please could you send a plan detailing the locations.

Please contact for payment where required.

Many thanks

Louise



Site vision surveys limited
19 Warwick Street
Rugby
Warwickshire
CV21 3DH

Virgin Media
Field Services
Units 1-12
Broad Lane
Mayfair Business Park
Bradford
Yorkshire
BD4 8PW

Tel: 0870 888 3116 Opt 2
Fax: 01268 468557

Plant Enquiry Ref: VM.1147045
Your Letter Date: 17.09.2019
Your Ref: na
Date: 18.09.2019

Dear Sir /Madam

1-3 Hotsmoor Avenue
March Trading Estate
March
PE15 0AY

Thank you for your enquiry regarding work at the above location.

Virgin Media and Viatel plant should not be affected by your proposed work and no strategic additions to our existing network are envisaged in the immediate future.

Should your request be in relation to a Residential New Development, Virgin Media would like the opportunity to assist with your diversionary quote and serve your site free of charge, offering your customers the fastest widely available broadband speeds on the market up to 500Mbps.

For Commercial New Developments our team can also be reached through the below link, ensuring future businesses to your site are connected to our fibre network.

Simply head over to www.virginmedia.com/developer and fill in the enquiry form and a member of our New Developments team will be in touch within 48 hours.

You will also find useful information about additional benefits to you and your site, plus a handy 'developers guide' can be downloaded with detailed installation requirements.

Or if you prefer to talk, please call the New Developments team on: 0800 408 0088 Option 2

Yours faithfully,

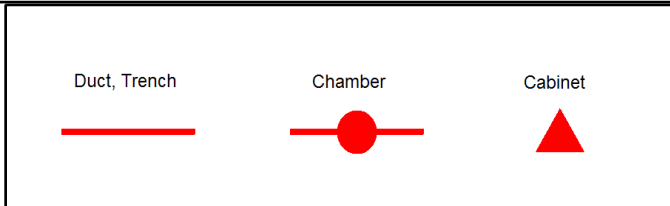
National Plant Enquiries Team
Email: plant.enquiries.team@virginmedia.co.uk

Please note: National Plant Enquiries Team (Bradford) cover and respond to plant enquiries for all ex ntl: Telewest franchise areas.



(c) Crown copyright and database rights 2019 Ordnance Survey 100019209 Date: 18/09/19 Scale: 1:2496 Map Centre: 540171,298091 Data updated: 02/09/19 Telecoms Plan A4

Important Information - please read The purpose of this plan is to identify Virgin Media apparatus. We have tried to make it as accurate as possible but we cannot warrant its accuracy. In addition, we caution that within Virgin Media apparatus there may be instances where mains voltage power cables have been placed inside green, rather than black ducting. Further details can be found using the "Affected Postcodes.pdf", which can be downloaded from this website. Therefore, you must not rely solely on this plan if you are carrying out any excavation or other works in the vicinity of Virgin Media apparatus. The actual position of any underground service must be verified by cable detection equipment, etc. and established on site before any mechanical plant is used. Accordingly, unless it is due to the negligence of Virgin Media, its employees or agents, Virgin Media will not have any liability for any omissions or inaccuracies in the plan or for any loss or damage caused or arising from the use of and/or any reliance on this plan. This plan is produced by Virgin Media Limited (c) Crown copyright and database rights 2019 Ordnance Survey 100019209.



jagannathan.thiruvengadam@virginme
VM.1147045




Desktop

From: Bhaaskar, Aadhithyaa <Aadhithyaa.Bhaaskar@atkinsglobal.com>
Sent: 20 September 2019 11:35
To: Desktop
Subject: RE: Hotsmoor Avenue Information Request

Please accept this email as confirmation that Vodafone: Fixed **does not** have apparatus within the vicinity of your proposed works detailed below.

Many thanks.

Plant Enquiries Team
T: +44 (0)1454 662881
E: osm.enquiries@atkinsglobal.com

ATKINS working on behalf of Vodafone: Fixed 

This response is made only in respect to electronic communications apparatus forming part of the Vodafone Limited electronic communications network formerly being part of the electronic communications networks of Cable & Wireless UK, Energis Communications Limited, Thus Group Holdings Plc and Your Communications Limited.

PLEASE NOTE:

The information given is indicative only. No warranty is made as to its accuracy. This information must not be solely relied upon in the event of excavation or other works carried out in the vicinity of Vodafone plant. No liability of any kind whatsoever is accepted by Vodafone, its servants, or agents, for any error or omission in respect of information contained on this information. The actual position of underground services must be verified and established on site before any mechanical plant is used. Authorities and contractors will be held liable for the full cost of repairs to Vodafone's apparatus and all claims made against them by Third parties as a result of any interference or damage.

IMPORTANT - PLEASE READ:

Diversions may be necessary if the existing line of the highway/railway or its levels are altered, where apparatus is affected. Where apparatus is affected and requires diversion, you must submit draft details of the proposed scheme with a request for a 'C3 Budget Estimate' to c3requests@vodafone.com. These estimates should be provided by Vodafone normally within 20 working days from receipt of your request. Please include proof of this C2 response when requesting a C3 (using the 'forward' option).



Please consider the environment before printing this e-mail

From: Desktop <desktop@svsltd.net>
Sent: 17 September 2019 19:40
To: BskyB <nrs@bskyb.com>; Colt <plantenquiries@catelecomuk.com>; Energetics <plantenquiries@energetics-uk.com>; euNetwork Fiber <plantenquiries@psgservices.co.uk>; Fulcrum <FPLplantprotection@fulcrum.co.uk>; Hibernia Networks <info@hibernianetworks.com>; Instalcom <plantenquiries@instalcom.co.uk>; Interoute <interoute.enquiries@plancast.co.uk>; KCOM <highwaysadmin@kcom.com>; mbnl <mbnl.plant.enquiries@turntown.com>; McNicholas <plantenquiries@mcnicholas.co.uk>; Redcentric <plant.enquiries@redcentricplc.com>; SKY UK <nrs@sky.uk>; Teliasonera <telentteliasonera@telent.com>; Utility Assets <assetrecords@utilityassets.co.uk>; Verizon <osp-team@uk.verizonbusiness.com>; Virgin Media <plant.enquiries.team@virginmedia.co.uk>; National Plant Enquiries <OSM.enquiries@atkinsglobal.com>
Subject: Hotsmoor Avenue Information Request

Information Request