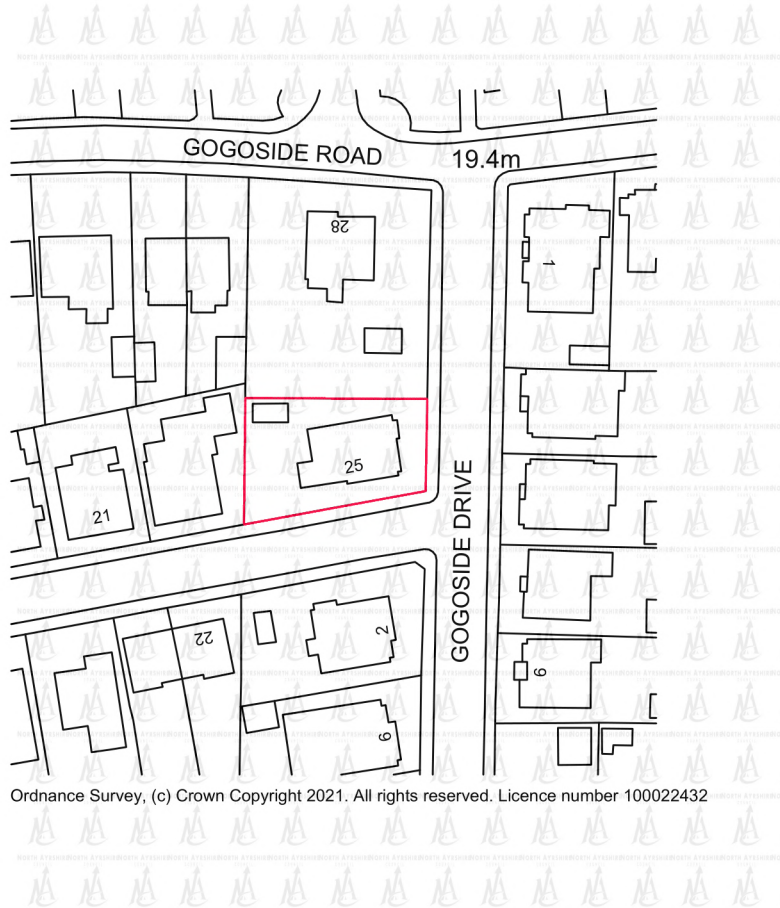


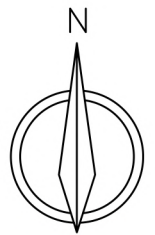
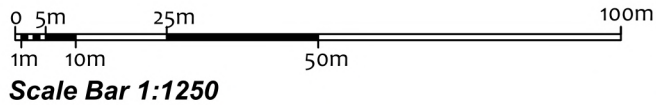
REVISION	DESCRIPTION	DATE



Ordnance Survey, (c) Crown Copyright 2021. All rights reserved. Licence number 100022432

Existing Location Plan
Scale 1:1250

— Application Site & Ownership Boundary



CLIENT Mr & Mrs Roberts			PROJECT TITLE Proposed Alterations and Loft Conversion				
PROJECT ADDRESS 25 Lovat Street, Largs, KA30 9NE			DRAWING TITLE Location plan				
DRAWING STATUS PLANNING	PAPER SIZE A4	DRAWING NUMBER 21016_LP	REVISION -	SCALE 1:1250	DATE 09.06.21	DRAWN BY -	CHCK'D BY -



nicholson
mcshane
architects

SUITE 1-01, CUSTOM HOUSE, CUSTOM HOUSE PLACE, GREENOCK, PA15 1EQ

e info@nicholsonmcshane.co.uk

t 01475 325025

w nicholsonmcshane.co.uk



NICHOLSON McSHANE ARCHITECTS IS THE TRADING NAME OF NICHOLSON McSHANE CHARTERED ARCHITECTS LTD. COPYRIGHT RESERVED