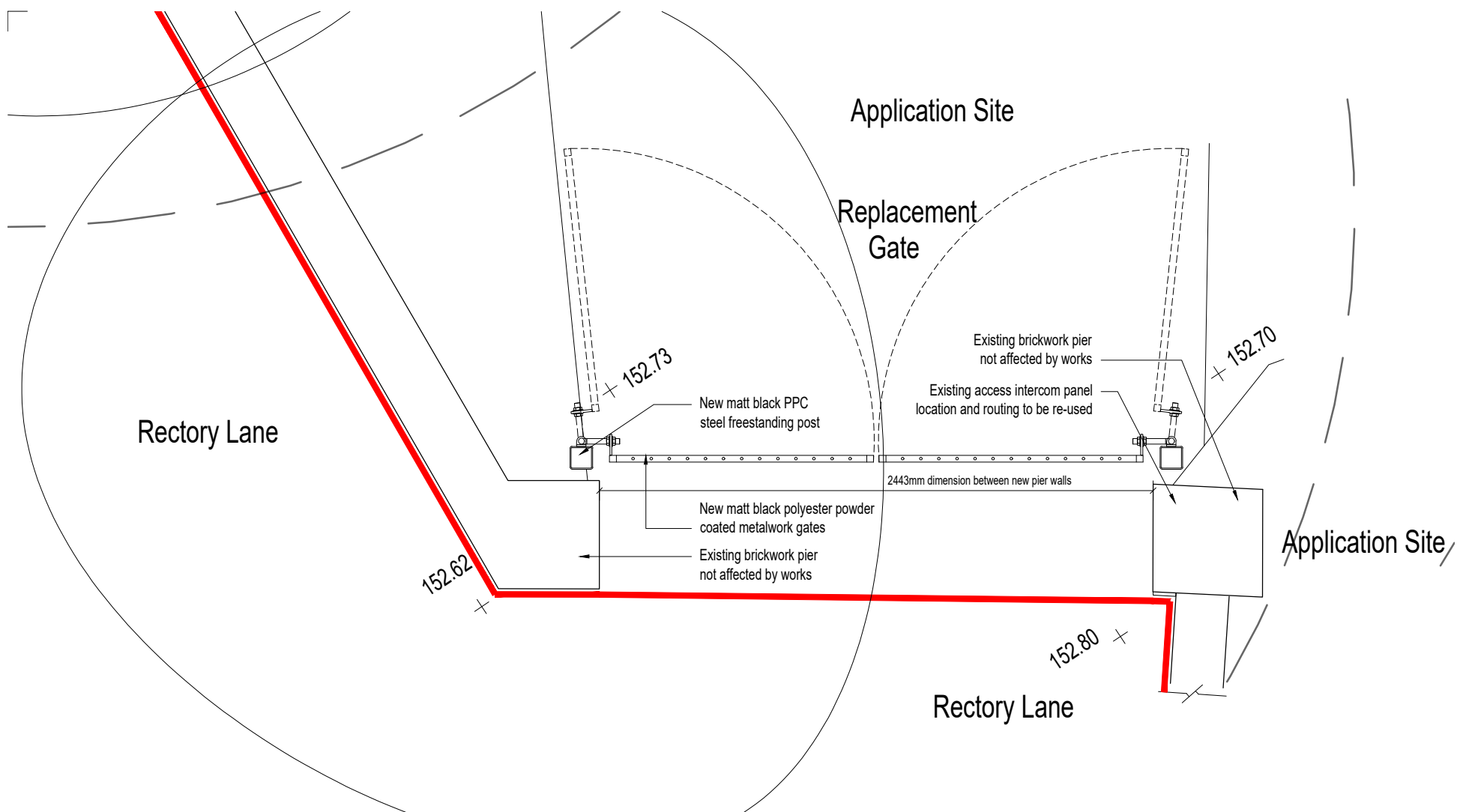
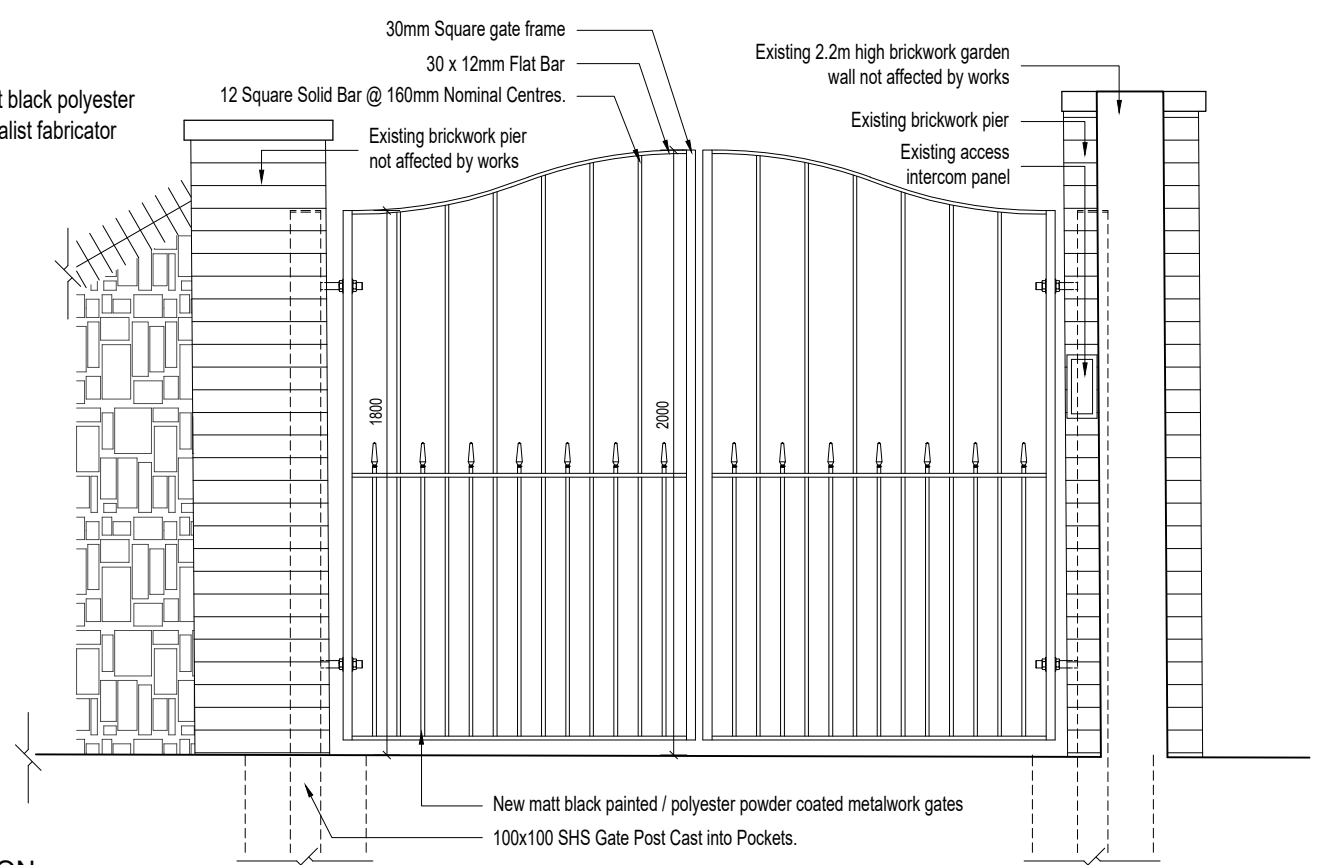


DO NOT SCALE FROM THIS DRAWING.
 Except for planning purposes. All dimensions must be verified by the main contractor before the commencement on site of any item of work or the preparation of shop drawings for their own work or that of sub-contractor or suppliers.
 This drawing is to be read in conjunction with all relevant documents. Any queries or discrepancies must be reported immediately to the architect. This document is copyright of Studio Hudson Ltd

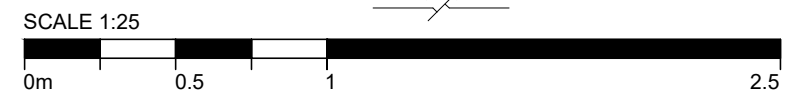


1 PLAN
 Proposed Vehicle Access Gate Plan
 SCALE 1: 25

Note:
 All metalwork to be matt black polyester powder coated by specialist fabricator



2 ELEVATION
 Proposed Vehicle Access Gate Elevation
 SCALE 1: 25




Key	
— Planning Application Boundary	
Heritage Report	Structural Report
Refer to HCUK Heritage Impact Assessment Ref: 6484	Refer to TSC-Designs Structural Assessment and associated Sketches



Existing gates and railings to the front of the Old Vicarage



Existing gates at Sevenoaks School opposite



Existing gate at the adjacent St Nicholas Church



Existing railings at no. 14 High Street opposite



Existing railings at no. 12 High Street opposite

<p>STUDIO HUDSON architects</p> <p>Studio Hudson Ltd. 2 Wilman Road, Royal Tunbridge Wells, Kent. TN4 9AJ t: 01892 673 158 e: info@studio-hudson.co.uk www.studio-hudson.co.uk</p>	<i>For Planning Submission Purposes only</i>		
	B Issued for Planning July 2021		
	Project: The Old Vicarage High Street, Sevenoaks. TN13 1JD	Date: Dec 2020	
	Drawing Title: Proposed Gate Detail	Scale: Noted @A3	
Drawing Number: 20021-P-400	Rev: B		