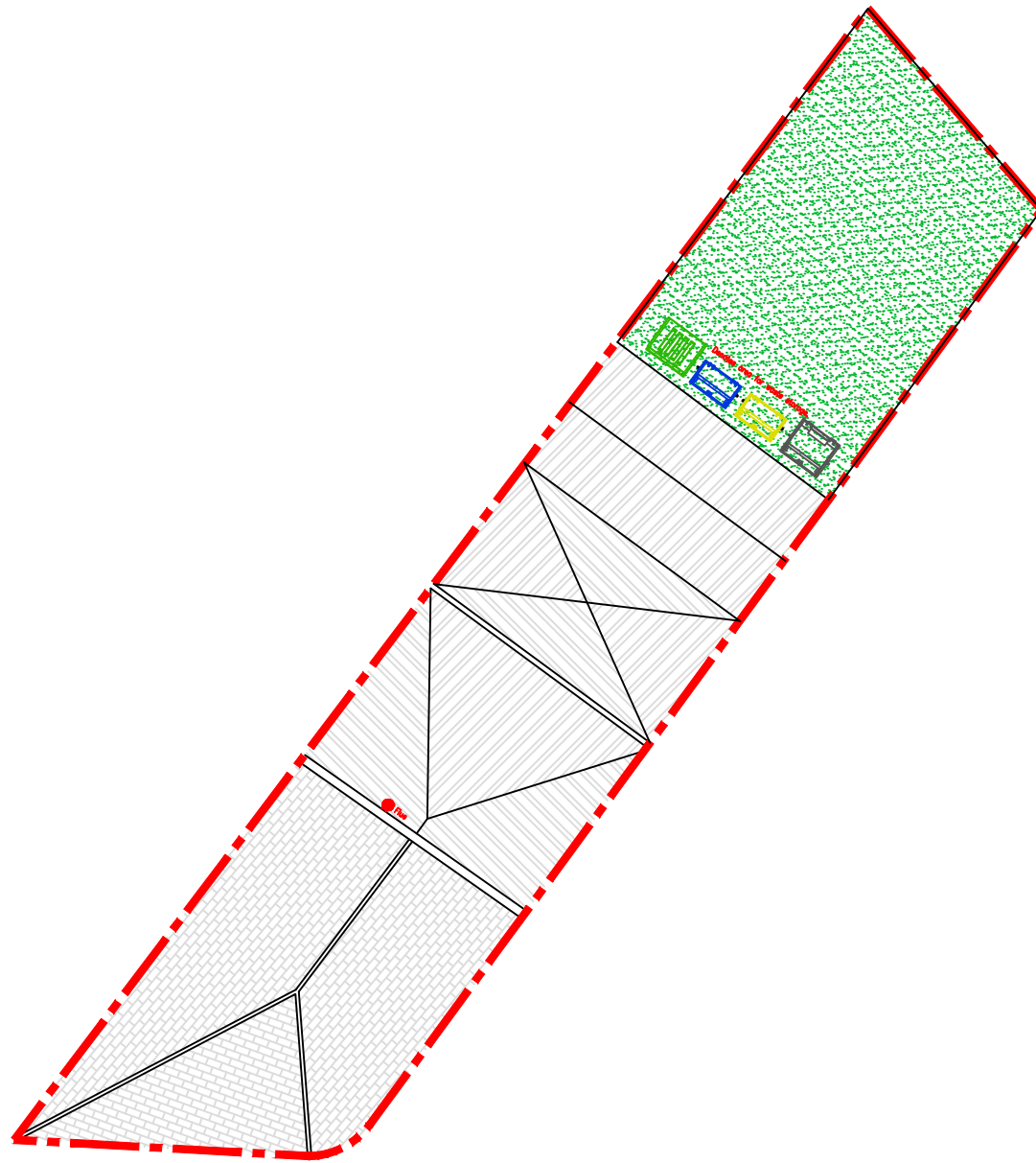
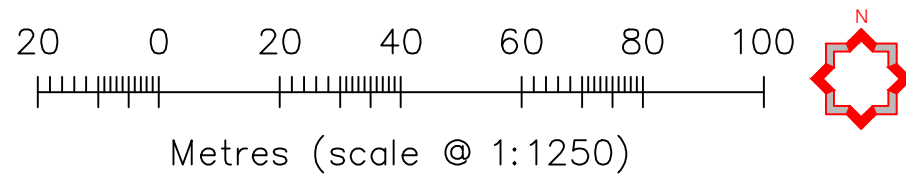


Ordnance Survey®  
Ukmapcentre.com

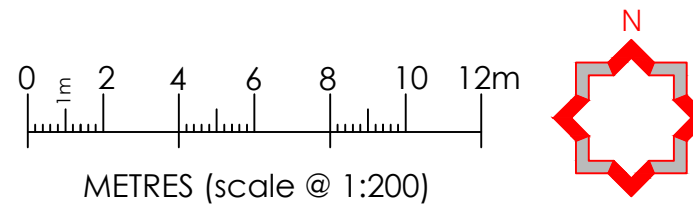


Serial number 191739  
©Crown copyright and database right 2020  
Ordnance Survey. Licence 100048957  
Reproduction in whole or in part is prohibited  
without the prior permission of Ordnance Survey

OS Location Plan  
1:1250



Proposed Block Plan  
1:200



NOTES:

1. All dimensions are in millimetres unless stated otherwise.
2. The contractor is to verify all dimensions on site and is responsible for the accurate setting-out.
3. All sizes scaled from this drawing will be approximate and should be checked on site by the user.
4. Contractor must not alter any details on these drawings without the prior consent of the engineer. Failure to do this will result in additional design work and time and correspondingly, additional cost for the client.
5. All care & attention has been taken to ensure all details are correct based on the information available at the time of design. The contractor has a duty of care to ensure all site conditions reflect these drawings and if anything on site is found to differ, the engineer MUST be informed immediately.

REV.	DATE	DESCRIPTION	BY	CHECKED
A	11.09.20	Updated to suit Planners comments.	CF	CF

## Engineer Certification

Issue Date:

Ref. SER Certificate No:

DRAWING STATUS **PLANNING**

**abbey**  
architectural  
services

Suite 2005 Mile End Building  
Abbeymill Business Centre  
12 Seedhill Road  
Paisley  
PA1 1JS

Phone: 0141 848 9708  
Fax: 0141 842 1098  
e-mail: info@abbeyarchitectural.com

PROJECT	Proposed Shed.		
CLIENT	Mr. Mohsin Haq		
LOCATION	27 Main Street, Baillieston, Glasgow, G76 6SQ		
SCALE	As shown	DATE	August 2020
		JOB No.	A1091
DRAWN BY	CF	CHECKED BY	CF
DRG. TITLE	DRG. No	REV.	
Location Plan.	00	A	